

Nuneaton and Bedworth Borough Council & Warwickshire County Council -v- Thomas Corcoran & Others
Application for Injunction against Unauthorised Encampments
Claim number: QB-2019-000616

Schedule of sites served by John Andrew Ingram

Site number & description	Date Served	Time	Copies served	
26 Barnacle Lane EA - land to the south of Barnacle Lane, Bulkington, Bedworth; land at Barnacle Lane, Bulkington	11/03/2019	07:30	2	1
27 Land at Brewer Road, Bulkington, Bedworth and land at Eustace Road, Bulkington, Bedworth	11/03/2019	07:45	1	1
100 St James Church of England School, Barbridge Road, Bulkington, Bedworth (CV12 9PF)	11/03/2019	07:55	1	1
28 Recreation Ground, Bedworth Road, Bulkington, Bedworth, (CV12 9PZ)	11/03/2019	08:07	2	1
92 Land on the West side of Weston Lane, Bulkington, Bedworth	11/03/2019	08:25	1	1
25 Park Road (Car Park) - land on the east side of Park Road, Bedworth	11/03/2019	09:20	1	1
96 Land to the South of Smorral Lane, Goodyears End, Bedworth and Land lying to the South of Smorral Lane Bedworth	11/03/2019	10:05	2	1
35 Land lying to the North East of Howat Road, Bedworth	11/03/2019	10:18	1	1
97 Wheelwright Lane Primary School, Ash Green, Coventry	11/03/2019	10:33	1	1
33 Land on the West side of Blackberry Lane, Bedworth	11/03/2019	11:05	1	1
132 Exhall Grange School and Science College, Wheelwright Lane, Bedworth	11/03/2019	11:05	4	1
37 Land on the South side of Vicarage Lane, Exhall, Bedworth and Land lying to the West of St Giles Road, Exhall	11/03/2019	11:48	1	1
88 Ash Green Sports & Arts College, Ash Green Lane, Coventry (CV79AH)	11/03/2019	12:00	3	1
34 Heckley Recreational Ground - land lying to the north of School Lane, Exhall, Coventry	11/03/2019	12:30	2	1
95 Keresley Newland Primary Academy and Keresley Newland School, , Grove Lane, Keresley, Coventry, (CV7 8JZ)	11/03/2019	12:57	2	1
99 Land on the South Side of Hayes Lane, Exhall, Bedworth	11/03/2019	13:30	4	1
22 Land on the south side of Marston Lane, Nuneaton	11/03/2019	13:55	3	1
23 Land on the north side of Marston Lane, Bedworth	11/03/2019	14:04	1	1
Spitalfields 1 and 2 (Car Park) - land lying to the east of High Street Bedworth, land on the north-west side of Rye Piece				
24 Ringway, Bedworth & Zion Chaple, High Street Bedworth	11/03/2019	14:35	6	1
54 Miners Welfare Park (Car Park) - Miners Welfare Park, Rye Piece Ringway, Bedworth	11/03/2019	14:50	2	1
51 Bedworth Leisure Centre - Miners Welfare Park, Rye Piece Ringway, Bedworth	11/03/2019	15:05	2	1
46 Land and Buildings at Market End Farm and Orchard Farm, Smorral Lane	11/03/2019	16:00	2	1
47 Land at Smorral Lane, Bedworth	11/03/2019	16:15	2	1
45 Land on the south side of Cardigan Road, Bedworth	11/03/2019	16:25	1	1
Land on the North side of Bulkington Road and land on the South side of Johnson Road/Alex Wilson Centre, 34 Nuneaton				
53 Road, Bedworth (CV12 8AL) and land lying to the west of Wootton Street and land at Elizabeth Centre, Johnson Road	11/03/2019	17:00	3	1
56 Miners Welfare Park (Car Park) - Miners Welfare Park, Rye Piece Ringway, Bedworth	11/03/2019	17:10	2	1
57 Bedworth Railway Station (Car Park) - Land on the north side of Bulkington Road, Bedworth	11/03/2019	17:25	1	1
58 Land at Arbury Avenue, Bedworth	12/03/2019	06:55	1	1
89 Race Leys Infant School, Bedworth	12/03/2019	07:20	1	1
93 Land and buildings on the South side of Derwent Road, Bedworth	12/03/2019	07:30	1	1
98 St Francis Roman Catholic School, Nicholas Street, Bedworth	12/03/2019	07:45	2	1
134 Race Leys Middle School, Barton Road, Bedworth, CV12 8HG	12/03/2019	08:05	2	1
101 St Michael's Primary School, Hazel Grove, Bedworth, (CV12 9DA)	12/03/2019	08:25	2	1
91 All Saints Bedworth C of E Primary School and Nursery, Bedworth	12/03/2019	08:39	1	1
87 Nicholas Chamberlaine School, Bulkington Road, Bedworth (CV12 9EA)	12/03/2019	09:10	1	1
60 Land on the north and south sides of Newtown Road, Nuneaton	12/03/2019	10:20	2	1
131 Bedworth Heath Nursery School, Glebe Avenue, Bedworth, CV12 ODP	12/03/2019	10:33	1	1
90 Goodyers End County First School, Bowling Green Lane, Bedworth, (CV12 OHP)	12/03/2019	11:00	1	1
85 Land lying to the West of Blackhorse Road, Bedworth	12/03/2019	11:11	1	1
52 Land lying to the West side of Blackhorse Road, Bedworth	12/03/2019	11:15	1	1
17 Land on south side of Lutterworth Road, Nuneaton	12/03/2019	12:00	4	1
136 Land on the South West Side of Magyer Crescent, Nuneaton	12/03/2019	12:43	2	1
16 Recreation Ground at Easyboro Way, Nuneaton	12/03/2019	13:00	1	1
81 Land lying to the east of Eastboro Way, Nuneaton	12/03/2019	13:30	1	1
86 Attleborough Fields Farm, Nuneaton and Land at Slingsby Close, Attleborough Fields Industrial Estate, Nuneaton	12/03/2019	14:43	6	1
102 St Thomas More Catholic School, Greenmoor Road, Nuneaton, CV10 7EX	12/03/2019	15:15	1	1
20 Land at Recreation Ground, Tomkinson Road, Nuneaton	12/03/2019	15:35	2	1
128 Land lying on the South of Arbury Road, Nuneaton and Nuneaton Academy, Radnor Drive, Nuneaton	12/03/2019	15:35	3	1
Land lying to the north east of Braemer Way, Nuneaton, Land on the south west and north east sides of Greenmoor Road &				
18 Land lying to the south east side of croft road	12/03/2019	15:40	1	1
112 Land on the south side of Skye Close, Nuneaton	12/03/2019	16:00	2	1
19 Land lying to the east of Westbury Road and Land lying to the North of Herbert Street, Nuneaton	13/03/2019	07:15	3	1
76 Land lying on the north side of St Georges Way, Nuneaton and land on the North side of St Georges Way, Chilvers Coton	13/03/2019	09:00	2	1
Land to the south side of Bermuda/land lying to the east and west of Coventry Road, Chilvers Coton/land on the west side of				
15 a road leading from Coventry to Nuneaton and a balancing lake and land to the south of Bermuda Road, Nuneaton	13/03/2019	10:25	4	1
21 Land at Whittleford Park, Haunchwood Road Nuneaton, land lying to the north east of Haunchwood Road	13/03/2019	11:55	12	1
126 Higham Lane School, Higham Lane, Nuneaton, CV10 0BJ	13/03/2019	12:45	3	1
6 Joinery works and adjacent premises fronting Regent Street, Nuneaton	13/03/2019	13:00	1	1
138 Manor Park Community School, Beaumont Road, Nuneaton	13/03/2019	13:25	5	1
125 Etone College, Leicester Road, Nuneaton, CV11 6AA	13/03/2019	13:40	2	1
129 North Warwickshire and Hinckley College, Hinckley Road, Nuneaton, CV11 6BH	13/03/2019	14:15	2	1
3 Land on the north west of Vernons Lane and land lying to the South West of Midland Road, Nuneaton	13/03/2019	14:35	1	1
135 Stockingford Junior And Infant School, Grove Road, Nuneaton (CV10 8JY)	13/03/2019	15:00	6	1
42 Land on the east and west side of Sherbourne Avenue, Whittleford, Nuneaton	13/03/2019	15:20	3	1
Land on the south west side of Selby Way, land on the north side of Frensham Drive and land on the north east side of Merlin				
41 Avenue, south east side of Freesland Rise, Whittleford and land lying to the West of Bucks Hill	13/03/2019	15:50	7	1

Total sites served

63

Total copies served

145

157

B E T W E E N:

(1) NUNEATON & BEDWORTH BOROUGH COUNCIL
(2) WARWICKSHIRE COUNTY COUNCIL

Claimants

-and-

(1) MR THOMAS CORCORAN AND 52 OTHER NAMED DEFENDANTS IN
SCHEDULE 1 OF THE CLAIM FORM
(54) PERSONS UNKNOWN FORMING UNAUTHORISED ENCAMPMENTS WITHIN
THE BOROUGH OF NUNEATON AND BEDWORTH

Defendants

"JAI 2"


This is the exhibit marked "JAI 2"

referred to in the Witness Statement of John Andrew Ingram

Statement of Truth

I believe that the facts stated within this Witness Statement are true.

Signed:


John Andrew Ingram

Dated: 15th March 2019



Email: legal@nuneatonandbedworth.gov.uk

Date: 4 March 2019

**Re: Nuneaton and Bedworth Borough Council & Warwickshire County
Council v Thomas Corcoran & Others**

Application for Injunction against Unauthorised Encampments

Claim NO: QB-2019-000616

This land is subject to an application to the High Court of Justice, Queens Bench Division. This application is sought to prevent unauthorised encampments by named persons (detailed in Schedule 1 of the Application Form) and persons unknown.

All sites subject to the application where unauthorised encampments are prohibited are shown in Schedule 3 of the Application Form.

The implications of the Proposed Order are contained within the Draft Order and include a power of arrest for persons found to be encamped on the land or breaching other conditions detailed in the Order.

The Council have served the following documents on the land:

1. Part 8 Claim Form dated 22 February 2019
2. Application for Injunction dated 22 February 2019
3. Order of HHJ Dove for alternative service dated 22 February 2019
4. Draft Interim Injunction Order and attached Schedules to be applied for at the hearing on 19th March 2019
5. Draft Final Order together with Schedules

The supporting information forming part of this injunction application can be viewed online at www.nuneatonandbedworth.gov.uk/injunction

Alternatively a copy of the information is available for inspection at Nuneaton and Bedworth Town Hall, Coton Road, Nuneaton, CV11 5AA. Opening hours of our offices and telephone service are 9:00am until 5:00pm (Monday to Friday).



Claim Form (CPR Part 8)

CLAIMANT'S COPY

In the High Court of Justice

Queen's Bench Division

Claim no. QB-2019-000616

Fee Account no.

Help with Fees -

Ref no. (if applicable)

H W F -



Claimant

(1) NUNEATON & BEDWORTH BOROUGH COUNCIL
Town Hall, Coton Rd, Nuneaton CV11 5AA

(2) WARWICKSHIRE COUNTY COUNCIL
Shire Hall, Warwick CV34 4RL

Assigned to Master McCloud

Defendant(s)

(1) Mr THOMAS CORCORAN AND 52 OTHER NAMED DEFENDANTS IN SCHEDULE 1
OF THE CLAIM FORM

(54) PERSONS UNKNOWN FORMING UNAUTHORISED ENCAMPMENTS WITHIN
THE BOROUGH OF NUNEATON AND BEDWORTH

See attached for further details

Does your claim include any issues under the Human Rights Act 1998?

☐ Yes

☒ No

Details of claim (see also overleaf)

1. The Claimants seeks an interim and final injunction pursuant to s.222 of the Local Government Act 1972 and/or s.187B of the Town and Country Planning Act with a power arrest attached to the appropriate provisions of the court order. The Claimants seeks to restrain the repeated breaches of directions to leave the land, served pursuant to sections 61 and 77 of the Criminal Justice and Public Order Act 1994 (CJPOA).

2. The First and Second Claimant are local authorities and the administrative boundaries of the First Claimant are marked on the map attached to the Draft Order at Schedule 2. The Claimants seeks an injunction to protect the First Claimant's administrative area from further unauthorised encampments by the First to Fifty-Third Defendants, who have formed unauthorised encampments within the Borough. Further, the First and Second Claimant seek an order against the Fifty-Fourth Defendant, Persons Unknown, to prevent Persons Unknown from encamping on identified areas within the Borough shaded in red on the map attached to the Draft Order at Schedule 3; as these areas have suffered in total 103 unauthorised encampments throughout the last 3 years as detailed in the evidence. These encampments have been formed on both private and public land including: public open space, the highways, village centres, industrial estates, residential areas, and close to schools.

Defendant's
name and
address

(1) Mr Thomas Corcoran, [REDACTED]
[REDACTED]
[REDACTED]

See attached for further details

Court fee

£ 528.00

Legal representative's costs

TBA

Issue date

22 February 2019

For further details of the courts www.gov.uk/find-court-tribunal.

When corresponding with the Court, please address forms or letters to the Manager and always quote the claim number.

Claim no.

QB-2019-000616

Details of claim *(continued)*

3. The areas to be protected are within the administrative boundaries of Nuneaton and Bedworth Borough Council and the injunction is sought as the Claimants have experienced significant and prolonged issues associated with unauthorised encampments within the First Claimant's administrative area, including: fly-tipping, anti-social behaviour and environmental and health risks associated with these encampments.

4. The encampments are having a detrimental impact on local business, as well as on the enjoyment of public spaces.

5. Existing powers are being undermined and are ineffective, the law if being flouted repeatedly and the Claimants have experienced significant expense both in legal costs and clean-up costs. Service of directions to leave land by the Claimants or the Police pursuant to s.61 and section 77&78 of the CJPOA only leads to the encampments moving from one site to the next site and has not deterred the travellers from forming encampments within the area marked in red on the map attached at Schedule 2.

6. For the reasons set out in the witness statements, it is necessary and expedient for the promotion and protection of the interests of the inhabitants of First Claimant and to prevent apprehended breaches of planning control to seek an injunction to prevent the establishment of unauthorised encampments by named individuals within the area marked in red on the attached map at Schedule 2 to the Draft Order and to prevent Persons Unknown from forming unauthorised encampments on the areas identified on the map at Schedule 3 of the Draft Order.

7. It is also necessary to bring these proceedings against Persons Unknown to deter unauthorised encampments on sites, which have been identified on the map in Schedule 3. It is not possible to identify all of the individuals who have formed these unauthorised encampments, many of whom are not prepared to identify themselves.

CAROLINE BOLTON

Statement of Truth

~~I believe~~ (The Claimant believes) that the facts stated in these particulars of claim are true.

* I am duly authorised by the claimant to sign this statement.

Full name William Maxwell Hunt Rose

Name of claimant's legal representative's firm Sharpe Pritchard LLP

signed 

*(Claimant)(~~litigation friend~~)
(Legal representative)

position or office held Partner
(if signing on behalf of firm or company)

**delete as appropriate*

Sharpe Pritchard LLP
Elm Yard
10-16 Elm Street
London WC1X 0BJ
DX: 353 London/Chancery Lane
Tel: 020 7405 4600
Fax: 020 7242 2210
Email: wrose@sharpepritchard.co.uk

Claimant's or claimant's legal representative's address to which documents should be sent if different from overleaf. If you are prepared to accept service by DX, fax or e-mail, please add details.

Find out how HM Courts and Tribunals Service uses personal information you give them when you fill in a form: <https://www.gov.uk/government/organisations/hm-courts-and-tribunals-service/about/personal-information-charter>

Application Notice

For help in completing this form please read the notes for guidance form N244 Notes

NOTICE OF HEARING
APPLICATION WILL BE HEARD AT THE
ROYAL COURTS OF JUSTICE, STRAND, LONDON
WC2A 2LL
DATE 19/3/19
TIME TBC
IN A COURT TO BE CONFIRMED

In the High Court of Justice Queen's Bench Division	
Claim no.	QB-2019-000616
Fee Account no.	PBA0087028
Warrant no. (if applicable)	
Claimant (including ref.)	Nuneaton & Bedworth Borough Council and Warwickshire County Council
Defendants (including ref.)	(1) Thomas Corcoran & Ors
Date	22 February 2019



1. What is your name or, if you are a solicitor, the name of your firm?

Sharpe Pritchard LLP

2. Are you a ☐ Claimant ☐ Defendant ☒ Legal Representative

☐ Other (please specify)

If you are a solicitor whom do you represent

Claimant

3. What order are you asking the court to make and why?

The Claimant seeks an injunction in the terms of the draft Order attached for the reasons set out in the witness statements of Robert Watson, Martyn Stephens, Katherine Moreton, Philip Richardson and Carol Ingleston and their exhibits.

4. Have you attached a draft of the order you are applying for

☒ Yes ☐ No

5. How do you want to have this application dealt with?

☒ at a hearing ☐ without a hearing

☐ at a telephone hearing

6. How long do you think the hearing will last?

2 Hours Minutes

Is this time estimate agreed by all parties?

☐ Yes ☒ No

7. Give details of any fixed trial date or period

-

8. What level of Judge does your hearing need?

High Court

9. Who should be served with this application?

Defendants

- 9a. Please give the service address, (other than details of the claimant or defendant) of any party named in question 9.

10. What information will you be relying on, in support of your application?

- ☐ the attached witness statement
- ☐ the statement of case
- ☒ the evidence set out in the box below

If necessary, please continue on a separate sheet

1. Witness statement of Robert Watson dated 15th February 2019 and its exhibits.
2. Witness statement of Martyn Stephens dated 19th February 2019 and its exhibits. x2
3. Witness statement of Katherine Ann Moreton dated 19th February 2019 and its exhibits.
4. Witness statement of Philip Richardson dated 19th February 2019 and its exhibits.
5. Witness statement of Carol Ingleston dated 15th February 2019 and its exhibits.

6. Witness statement of Sgt Andrew Scruton 0946 dated 6th March 2019 and exhibits.

Statement of Truth

The applicant believes that the facts stated in this section (and any continuation sheets) are true.

Signed  Dated 22 February 2019
Applicant's Solicitor

Full name William Maxwell Hunt Rose

Name of applicant's solicitor's firm Sharpe Pritchard LLP

Position or office held Partner
(if signing on behalf of firm or company)

11. Signature and address details

Signed  Dated 22 February 2019
Applicant's Solicitor

Position or office held Partner
(if signing on behalf of firm or company)

Applicant's address to which documents about this application should be sent

Sharpe Pritchard LLP
Elm Yard
13-16 Elm Street
London

Postcode WC1X 0BJ

If applicable	
Phone no.	020 7405 4600
Fax no.	020 7831 1284
DX no.	353 London/Chancery Lane
Ref no.	WMHR/170.19

E-mail address wrose@sharpepritchard.co.uk

IN THE HIGH COURT OF JUSTICE

CLAIM NO:QB-2019-000616

QUEENS BENCH DIVISION

IN THE MATTER OF S222 LOCAL GOVERNMENT ACT 1972, AND 187B TOWN AND
COUNTRY PLANNING ACT 1990

BEFORE MR JUSTICE DOVE

On the 22 day of February 2019

BETWEEN:

(1) NUNEATON AND BEDWORTH BOROUGH COUNCIL

(2) WARWICKSHIRE COUNTY COUNCIL



Claimants

-and-

(1) THOMAS CORCORAN & 52 OTHER NAMED DEFENDANTS IN SCHEDULE 1 OF
THE CLAIM FORM

(54) PERSONS UNKNOWN FORMING UNAUTHORISED ENCAMPMENTS WITHIN THE
BOROUGH OF NUNEATON AND BEDWORTH

Defendants

ORDER

UPON HEARING Counsel for the Claimants without notice to the Defendants

AND UPON reading the witness statement of Philip Richardson, Director of Arts Leisure and
Democracy at Nuneaton and Bedworth Borough Council

IT IS ORDERED THAT:

1. The application for the injunction shall be listed before a Judge on Tuesday 19 March
2019 at 10.30am, to allow three clear days between service of the proceedings and

the hearing date for the application for the interim injunction with a 2 hour time estimate.

2. Pursuant to CPR Part 6.14, 6.15, 6.26 and 6.27 the Claimants have permission to serve the Defendants between 6.30am and 8pm during the week and between 7am and 4pm on a Saturday. Copies (as opposed to originals) of claim forms and applications served on a Saturday will be deemed served on the second working day after the date of service and copies (as opposed to originals) of claim forms and applications served after 4pm on a working day shall be deemed served on the second working day after the date of service.
3. In the event that the Claimants are unable to personally serve any of the 1st to 53rd Defendants, pursuant to CPR Part 6.14 and 6.15 the Claimant shall be permitted to serve any such Defendants by leaving a copy (as opposed to an original) of the application notice, claim form, draft order, and supporting evidence, in a clear transparent envelope and affixing the same to a caravan, mobile home, or, other vehicle, or, the front door of any residential premises, which in each case is reasonably believed to be owned or occupied by the said Defendants, or, by putting such copy documents through the letter box of any such residential premises. Any such copy documents served by this method will be deemed served the second working day after service of the application notice and claim form.
4. The Claimants shall be permitted pursuant to CPR Part 6.27 to serve the evidence in support of the Claim and application for an interim injunction by USB memory stick and shall provide any Defendant that requests hard copies of the same within 2 workings days of receipt of such request, and shall have a copy of all evidence relied upon in these proceedings available for inspection at the First Claimant's offices at Town Hall, Coton Road, Nuneaton, Warwickshire CV11 5AA between the hours of 10am and 4pm Monday to Friday excluding public holidays.
5. The claim form and application notice shall be deemed served on Persons Unknown (Second Defendant) pursuant to CPR Part 6.14, 6.15, 6.27 and 6.27 by serving a copy (as opposed to an original) of the claim form, application notice and draft order on

all 141 sites identified in Schedule 3 of this Order by affixing them in a prominent place on the Land with a notice to Persons Unknown that a copy of the supporting evidence can be obtained from the First Claimant's offices at Nuneaton and Bedworth Borough Council, Town Hall, Coton Road, Nuneaton, Warwickshire CV11 5AA.

6. The Defendants shall acknowledge service of the claim form 21 days after the date of deemed service and file any written evidence in support of the Defence by the same date.
7. The Claimants have permission to serve the Defendants with a sealed copy of this Order (as opposed to an original).

QUEEN'S BENCH DIVISION

IN THE MATTER OF S222 LOCAL GOVERNMENT ACT 1972
AND S187B TOWN AND COUNTRY PLANNING ACT 1990

Before

On the

BETWEEN

- (1) NUNEATON AND BEDWORTH BOROUGH COUNCIL
- (2) WARWICKSHIRE COUNTY COUNCIL

Claimants

-and-

(1) THOMAS CORCORAN & 52 OTHER NAMED DEFENDANTS IN SCHEDULE 1
OF THE CLAIM FORM

(2) PERSONS UNKNOWN FORMING UNAUTHORISED ENCAMPMENTS WITHIN
THE BOROUGH OF NUNEATON AND BEDWORTH

Defendants

Draft ORDER - INTERIM.

IF YOU, ANY OF THE ABOVE NAMED FIRST TO FIFTY-THIRD DEFENDANTS OR PERSONS UNKNOWN DISOBEY THIS ORDER OR INSTRUCT OR ENCOURAGE OTHERS TO BREACH THIS ORDER YOU MAY BE HELD IN CONTEMPT OF COURT AND MAY BE IMPRISONED, FINED OR HAVE YOUR ASSETS SEIZED.

ANY OTHER PERSON WHO KNOWS OF THIS ORDER AND DOES ANYTHING WHICH HELPS OR PERMITS THE DEFENDANTS TO BREACH THE TERMS OF THIS ORDER MAY ALSO BE HELD IN CONTEMPT OF COURT AND MAY BE IMPRISONED, FINED OR HAVE THEIR ASSETS SEIZED

UPON HEARING COUNSEL MISS CAROLINE BOLTON FOR THE CLAIMANTS AND THE DEFENDANTS NOT ATTENDING

AND UPON READING THE PAPERS AND HEARING THE APPLICATION FOR AN INTERIM INJUNCTION PENDING THE FINAL INJUNCTION HEARING PURSUANT TO SECTION 222 LOCAL GOVERNMENT ACT 1972 AND 187B TOWN AND COUNTRY PLANNING ACT 1990

POWER OF ARREST

THIS ORDER CONTAINS A POWER OF ARREST FOR BREACH OF PARAGRAPHS 1-9 OF THIS ORDER PURSUANT TO SECTION 27 OF THE POLICE AND JUSTICE ACT 2006 AND SECTION 4 OF THE ANTI-SOCIAL BEHAVIOUR CRIME AND POLICING ACT 2014. ANY PERSON CAUGHT BREACHING PARAGRAPHS 1-9 OF THIS ORDER MAY BE ARRESTED AND BROUGHT BEFORE THE COURT

Note to Arresting Officer: Where the defendant is arrested under the power given by section 27 of the Police and Justice Act 2006 or the Anti-social Behaviour Crime and Policing Act 2014 :-

- The defendant shall be brought before the judge within a period of 24 hours beginning at the time of their arrest
- A constable shall inform the person on whose application the injunction was granted forthwith where the defendant is arrested under these powers

Nothing in sections 27 of the Police and Justice Act 2006 or the Anti-social Behaviour Crime and Policing Act 2014 shall authorise the detention of the defendant after the expiry of the period of 24 hours beginning at the time of their arrest.

In calculation any period of 24 hours, no account shall be taken of Christmas Day, Good Friday or any Sunday.

IT IS ORDERED THAT:

Until further order, The First to Fifty Third Defendants are forbidden from:

1. Setting up an encampment on any land within the administrative boundaries of Nuneaton and Bedworth Borough Council unless authorised to do so by the owner of the land
2. Setting up an encampment on any land within the administrative boundaries of Nuneaton and Bedworth Borough Council without written permission from the Local Planning Authority, or, planning permission granted by the planning inspector.
3. Entering and/or occupying any part of the Land for residential purposes (temporary or otherwise) including the occupation of caravans/mobile homes, storage of vehicles, caravans and residential paraphernalia, save for Thomas Corcoran (the First Defendant) and his wife Jessica Dodds (the Second Defendant) and any other family member agreed with the First Claimant for the purpose of accessing medical care for their daughter [REDACTED]
4. Bringing on to the Land or stationing on the Land any caravans/mobile homes other than when driving through the administrative boundaries of Nuneaton and Bedworth Borough Council or in compliance with the parking orders regulating the use of car parks or with the express permission from the owner of the land.
5. Deposit or cause to be deposited, controlled waste in or on the Land unless a waste management license or environmental permit is in force and the deposit is in accordance with the license or permit.

Persons Unknown (the Fifty-Fourth Defendant) are forbidden from:

6. Setting up an encampment on any land identified on the attached map and list of sites without written permission from the local planning authority, or, planning permission granted by a planning inspector
7. From entering and/or occupying any part of the land identified on the attached map and list of sites for residential purposes (temporary or otherwise) including the occupation of caravans/mobile homes, storage of vehicles, caravans and residential paraphernalia
8. From bringing onto the Land or stationing on the Land any caravans/mobile homes other than when driving through the administrative boundaries of Nuneaton and Bedworth Borough Council or in compliance with the parking orders regulating the use of car parks or with express permission from the owners of the land.
9. Deposit or cause to be deposited, controlled waste in or on the Land unless an waste management license or environmental permit is in force and the deposit is in accordance with the license or permit.
10. There be a power of arrest attached to prohibitions 1-9 of this order

The Land in this order means:

11. For the First to Fifty-Third Defendants, all land within the administrative boundaries of Nuneaton and Bedworth Borough Council as appears within the marked red outline on the attached map at Schedule 2 of this Order.
12. For Persons Unknown (the Fifty-Fourth Defendant) all the land marked on the map at Schedule 3 of this Order and identified by the key to the map and numbered 1 to 141, further details of which are on the list at Schedule 3 of this Order.
13. Service of this Order shall be by affixing a copy of this Order in a transparent envelope, or laminated copy, in a prominent position on the land.
14. The Defendants may each of them, or anyone notified of this Order, apply to the Court on 72 hours written notice to the Court and the Claimant to vary or discharge this order (or so much of it as affects that person)
15. Costs reserved.

GUIDANCE NOTES

EFFECT OF THIS ORDER

16. A Defendant who is an individual who is ordered not to do something must not do it himself or in any other way. He must not do it through others acting on his behalf or his instructions or with his encouragement.
17. A Defendant which is a corporation and which is ordered not to do something must not do it itself or by its directors, officers, employees or agents or in any other way.

PARTIES OTHER THAN THE CLAIMANT AND DEFENDANTS

EFFECT OF THIS ORDER

18. It is a contempt of court for any person notified of this Order knowingly to assist in or permit a breach of this Order. Any person doing so may be sent to prison, fined, or have their assets seized.

INTERPRETATION OF THIS ORDER

19. In this Order, where there is more than one Defendant, unless otherwise stated, references to "the Defendants" means each or all of them.
20. A requirement to serve on "the Defendants" means on each of them, unless an Order of the Court specifies otherwise. The Order is, however, effective against any Defendant on whom it is served.
21. An Order requiring the Defendants to do or not to do anything applies to all Defendants.
22. "controlled waste" has the same meaning as within s.75(4) of the Environmental Protection Act 1990

COMMUNICATIONS WITH THE COURT

23. All communication to the Court about this order should be sent to Room WG08 Royal Courts of Justice, Strand, London, WC2A 2LL (020 7947 6010).

SCHEDULE 1 – LIST OF DEFENDANTS

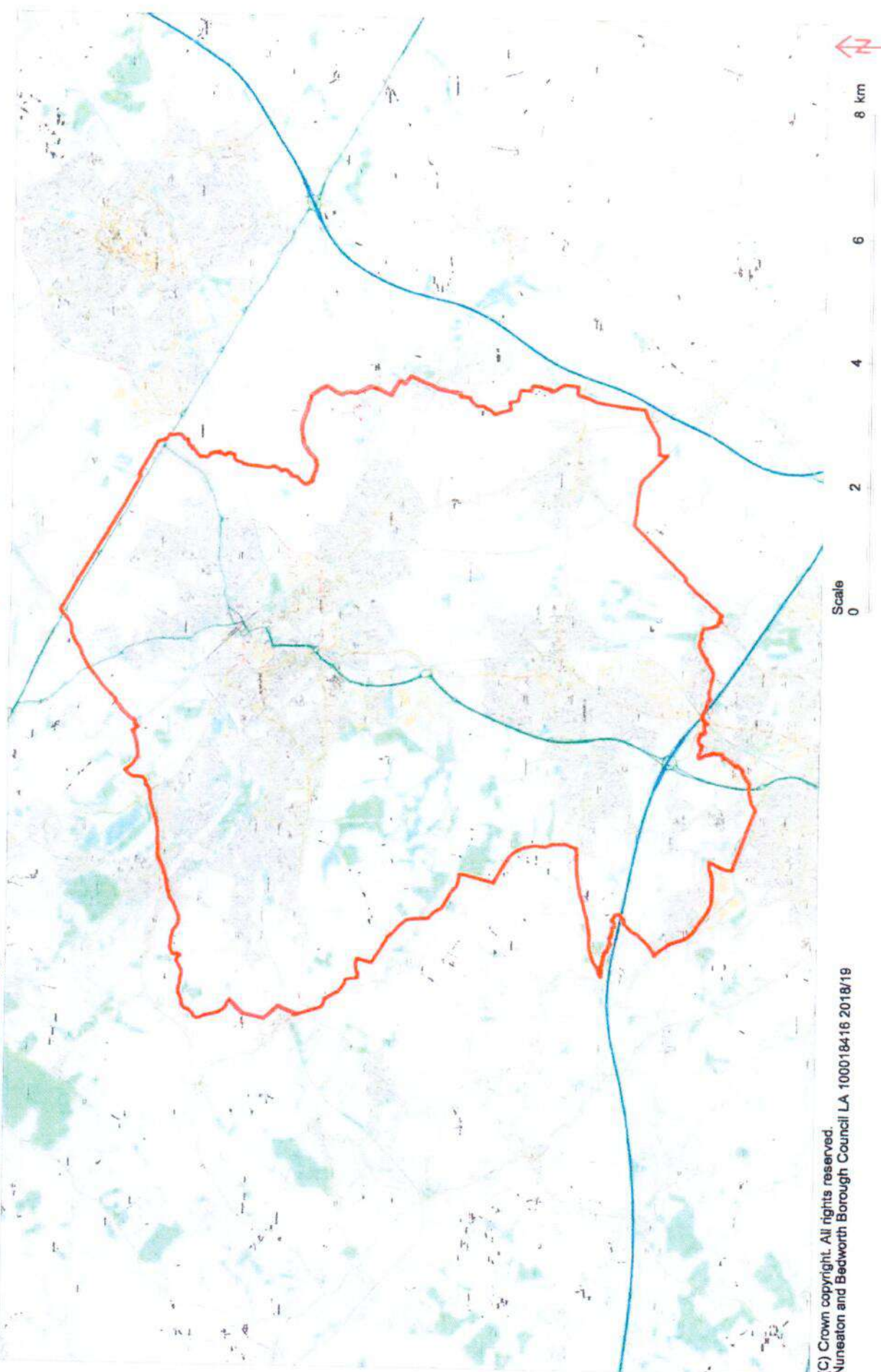
List of Defendants and their addresses (redacted for service) .

- (2) JESSICA DODD,
- (3) MICHAEL DOYLE
- (4) LUKE DELANEY
- (5) PATRICK McGINLEY,
- (6) ALPHONSUS McGINLEY
- (7) MICHAEL STOKES
- (8) MICHAEL STOKES
- (9) DENNIS STOKES
- (10) DENNIS STOKES (JNR)
- (11) BRIAN STOKES, 12a
- (12) JOHN MAUGHAN
- (13) TERRY MAUGHAN
- (14) TERRY MAUGHAN
- (15) PATRICK MAUGHAN
- (16) OWEN MAUGHAN
- (17) OWEN MAUGHAN
- (18) BERNARD CORCORAN
- (19) FRANCIS CORCORAN
- (20) FRANCIS MAUGHAN
- (21) MARTIN MAUGHAN
- (22) THOMAS MAUGHAN
- (23) JOHN MONGAN
- (24) MARTIN MONGAN
- (25) MARTIN MONGAN
- (26) LEONARD MONGAN
- (27) PAUL McDONAUGH
- (28) SIMON McDONAUGH
- (29) BERNARD McDONAUGH
- (30) JOHN McDONAUGH
- (31) MIKE McDONAUGH
- (32) MARTIN McDONAUGH
- (33) AARON McDONAUGH
- (34) KATHLEEN McDONAUGH
- (35) WINNIE McDONAUGH
- (36) MARTIN WARD
- (37) PAT WARD
- (38) MICHAEL WARD
- (39) KATHLEEN WARD
- (40) ROSELEEN WARD
- (41) BERNIE SWEENEY
- (42) JOHN CONNORS
- (43) TRACEY BROWN
- (44) WILLIAM BRIDGES

- (45) TOM WARD
- (46) EDDIE McDONAUGH
- (47) EDDIE (AKA EDWARD) WARD
- (48) CHRISTOPHER McDONAUGH
- (49) WILLIAM DOHERTY
- (50) GERRY O'BRIEN
- (51) ELIZABETH O'BRIEN
- (52) PEARL BLAINLEY
- (53) FIONA WARD
- (54) PERSONS UNKNOWN

SCHEDULE 2 – MAP OF THE BOROUGH

SCHEDULE 2 - Administrative Boundary
of First Claimant. Nuneaton and Bedworth Borough Boundary



(C) Crown copyright. All rights reserved.
Nuneaton and Bedworth Borough Council LA 100018416 2018/19

SCHEDULE 3 – LIST OF SITES AND MAP FOR PERSONS UNKNOWN

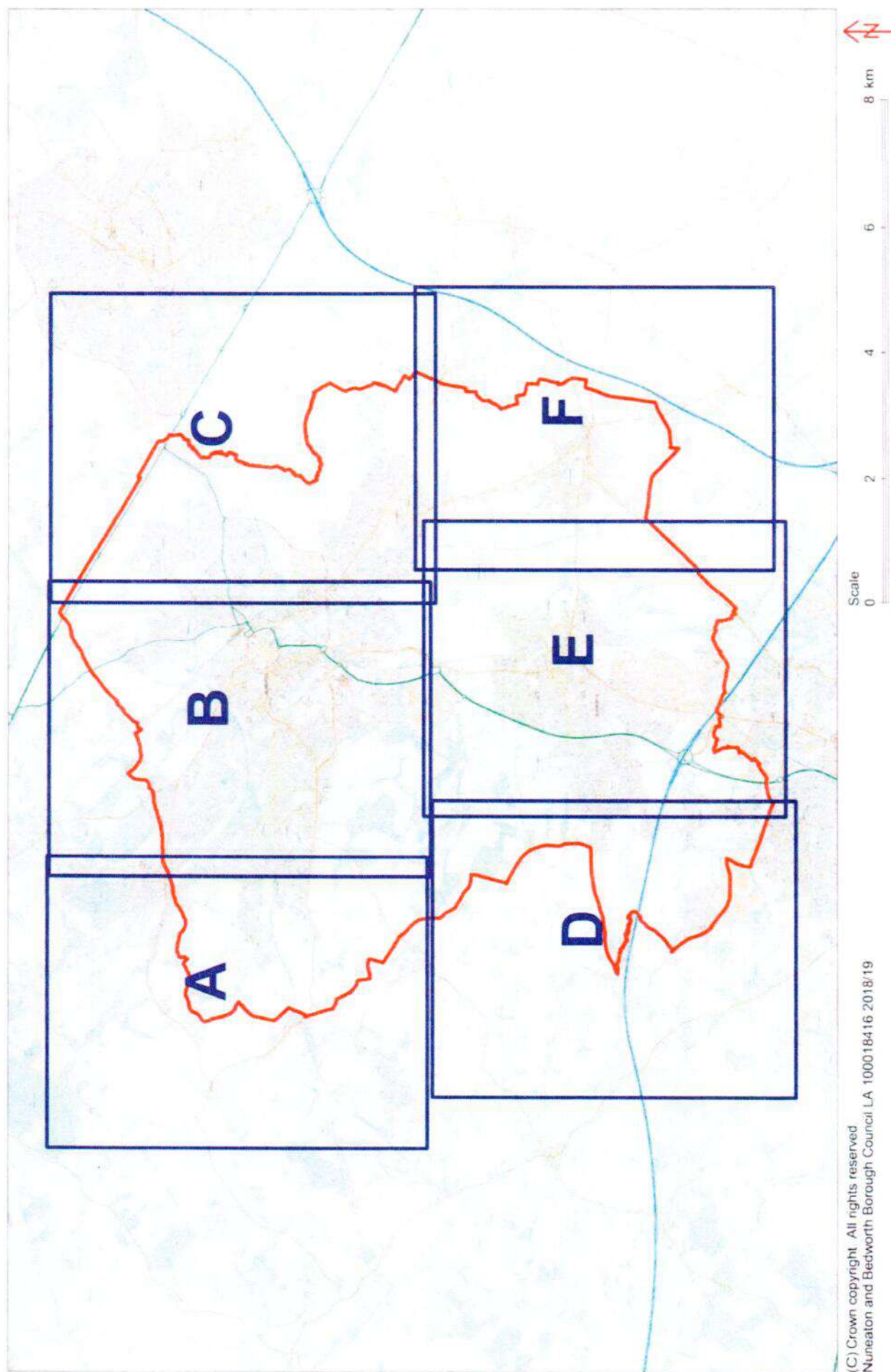
SITE NUMBER	SITE	>5 acres	POSTCODE	Land Owner	Title Number
1	Land on the north side of Corporation Street, Nuneaton	✓		NBBC	WK447699
2	Recreation ground lying to the north of Queens Road, Nuneaton	✓	CV11 9PZ	NBBC	WK446269
3	Land on the north west of Vernons Lane and land lying to the South West of Midland Road, Nuneaton	✓	CV11 5ET	NBBC	WK447951/ WK240764/ WK236363
4	Land being car park on the south west side of Corporation Street, Nuneaton	✓	CV11 5DG	NBBC	WK449599
5	Victoria Street Car Park and 60 Victoria Street, Nuneaton (CV11 5RJ)	✓	CV11 5QE	NBBC	WK449585/ WK1788D4
6	Joinery works and adjacent premises fronting Regent Street, Nuneaton	✓	CV11 4BW	Private	WK598436
7	Land on the west and east sides of Vicarage Street, Nuneaton	✓	CV11 5DB	NBBC	WK450184
8	Reverley Park Clinic, Cotton Road, Nuneaton, (CV11 5TY)	✓	CV11 4BS	Private	WK366584
9	Land and buildings on the east side of Broad Street, the north side of Queen's Road and the south west side of Abbey Street	✓	CV11 5NE	NBBC	WK251517
10	Land at Church Street, Nuneaton	✓	CV11 4AS	NBBC	WK449976
11	Land and buildings lying to the East of Cotton Road	✓	CV11 5AA	NBBC	WK85582
12	Land at Vicarage Street, Nuneaton	✓	CV11 4AL	NBBC	WK426642
13	Land at Cotton Road, Nuneaton	✓	CV11 5AA	NBBC	WK450296
14	Meadow Court, Meadow Street, Nuneaton, (CV11 5JE)	✓	CV11 5JF	NBBC	WK448678
15	Land to the south side of Bermuda Road lying to the east and west of Coventry Road, Chivers Cottonland on the west side of a road leading from Coventry to Nuneaton and a balancing lake and land to the south of Bermuda Road, Nuneaton	✓		NBBC	WK446511/ WK284250/ WK345891
16	Recreation Ground at Easyboro Way, Nuneaton	✓	CV11 4PY	NBBC	WK449338
17	Land on south side of Luffield Road, Nuneaton	✓	CV11 6QA	NBBC	WK449027
18	Land lying to the north east of Braemar Way, Nuneaton, Land on the south west and north east sides of Greenmoor Road & Land lying to the south east side ofcroft road	✓	CV10 7EL	NBBC	WK48784/ WK448021/ WK448237 (part)
19	Land lying to the east of Westbury Road and Land lying to the North of Herbert Street, Nuneaton	✓		NBBC	WK342561/ WK355952
20	Land at Recreation Ground, Tomkinson Road, Nuneaton	✓	CV10 8DS	NBBC	WK447355
21	Land at Whiteford Park, Haunchwood Road Nuneaton, land lying to the north east of Haunchwood Road	✓	CV10 8PY	NBBC	WK130458/ WK447033
22	Land on the south side of Marston Lane, Nuneaton	✓	CV12 8DR	NBBC	WK448160
23	Land on the north side of Marston Lane, Bedworth	✓		NBBC	WK448256
24	Spitalfields 1 and 2 (Car Park) - land lying to the east of High Street Bedworth, land on the north west side of Rye Piece Ridgway, Bedworth & 24 Zion Chapel, High Street Bedworth	✓	CV12 8NF	NBBC	WK448876/ WK246825/ WK448601
25	Park Road (Car Park) - land on the east side of Park Road, Bedworth	✓	CV12 8LH	NBBC	WK448511
26	Barnacle Lane (EA) - land to the south of Barnacle Lane, Bulkington, Bedworth, land at Barnacle Lane, Bulkington, Bedworth	✓		NBBC	WK448611/ WK448624(part)
27	Land at Brewer Road, Bulkington, Bedworth and land at Eustace Road, Bulkington, Bedworth	✓	CV12 9RF	NBBC	WK448510/ WK448500
28	Recreation Ground, Bedworth Road, Bulkington, Bedworth, (CV12 9PZ)	✓	CV12 9L1	NBBC	WK449649
29	Land on the south west side of Queen Elizabeth Road, Nuneaton	✓	CV10 8DA	NBBC	WK439320
30	Land on south east side of Green Lane, Nuneaton and land lying on the east side of Ramsden Avenue, Nuneaton	✓	CV10 8DU	NBBC	WK448197/ WK448093
31	Land and buildings on the east side of Camp Hill Drive Camp Hill, Nuneaton and land at The Dingle, Queen Elizabeth Road, Nuneaton	✓	CV10 8DE	NBBC	WK373679/ WK448013
32	Land on the south side of Willow Road, Nuneaton	✓		NBBC	WK447731
33	Land on the West side of Blackberry Lane, Bedworth	✓		NBBC	WK131719
34	Hickley Recreational Ground - land lying to the north of School Lane Exhall, Coventry	✓	CV7 8EX	NBBC	WK450050
35	Land lying to the North East of Howel Road, Bedworth	✓	CV7 8NG	NBBC	WK124031
36	Land lying to the North West of Rowley's Green Lane, Exhall, Coventry	✓		NBBC	WK336223
37	Land on the South side of Vicarage Lane, Exhall, Bedworth and Land lying to the West of St Giles Road, Exhall	✓	CV7 9GZ	NBBC	WK143991/ WK154857
38	Land on the east side of Bucks Hill, Nuneaton	✓	CV10 9TD	NBBC	WK358453
39	Land and south-east of Hickman Road, Gallery Common, Nuneaton	✓	CV10 9SD	NBBC	WK339730

	Nuneaton & North Notts Group Riding for Disabled, Valley Road, Nuneaton (CV10 9NU) - land at Campfield Close, Nuneaton and land at				WK44738/1 WK439120/ WK244039/ WK238145
40	Galley Common, Nuneaton (CV10 9NU)	✓	CV10 9PZ	NBBC	WK319146/ WK326554
41	Land on the south west side of Selby Way, land on the north side of Frensham Drive and land on the north east side of Merlin Avenue, south east side of Friesland Rise, Whitford and land lying to the West of Bucks Hill	✓	CV10 9QF	NBBC	WK319145
42	Land on the east and west side of Sherbourne Avenue, Whitford	✓	-	NBBC	WK238447/ WK238145/ WK324522
43	Land on Galley Common, Nuneaton, land at Galley Common Nuneaton	✓	CV10 9PZ	NBBC	WK234444
44	Land on the south side of Pough Hill Road, Stockingford	✓	CV10 9JH	NBBC	WK281821
45	Land on the south side of Sherbourne Avenue, Nuneaton	✓	CV12 0HD	NBBC	WK360708
46	Land and Buildings at Market End Farm and Orchard Farm, Smorall Lane	✓	CV12 0GE	Private	WK449987
47	Land at Smorall Lane, Bedworth	✓	CV12 0JP	NBBC	WK32497
48	Land on the North side of Anstley Road, Stockingford	✓	CV10 BNN	NBBC	WK32497
49	Kingswood Road Rec - Land on the North side of Anstley Road, Stockingford	✓	CV10 9QG	NBBC	WK448137/ WK448304/ WK317827
50	Land on the west side of Westbury Road, Nuneaton and land on the north-east side of Grove Road, Nuneaton and land lying to the west of Nuneaton Road	✓	CV10 8JX	NBBC	WK449032
51	Bedworth Leisure Centre - Miners Welfare Park, Rye Piece Ringway, Bedworth	✓	CV12 8NW	NBBC	WK394575
52	Land lying to the West side of Blackhorse Road, Bedworth	✓	CV6 6TE	Private	WK169700/ WK448169/ WK250992/ WK448429
53	Land on the North side of Bulkington Road and land on the South side of Johnson Road/Alex Wilson Centre, 34 Nuneaton Road, Bedworth (CV12 8AL) and land lying to the west of Woodton Street and land at Elizabeth Centre, Johnson Road	✓	CV12 9BH	NBBC	WK449032
54	Miners Welfare Park (Car Park) - Miners Welfare Park, Rye Piece Ringway, Bedworth	✓	CV12 8JT	NBBC	WK449032
55	Bedworth Leisure Centre (Car Park) - Miners Welfare Park, Rye Piece Ringway, Bedworth	✓	CV12 8NN	NBBC	WK449032
56	Miners Welfare Park (Car Park) - Miners Welfare Park, Rye Piece Ringway, Bedworth	✓	CV12 8JT	NBBC	WK366034
57	Bedworth Railway Station (Car Park) - Land on the north side of Bulkington Road, Bedworth	✓	CV12 8JG	NBBC	WK448598
58	Land at Albany Avenue, Bedworth	✓	CV12 8JG	NBBC	WK295886/ WK460024/ WK448169/ WK317827
59	Land lying to the east of Amos Jacques Road, Collycroft, Bedworth and land to the west of Nuneaton Road/Alex Wilson Centre 34 Nuneaton Road, Bedworth and land to the west of Nuneaton Road	✓	CV12 DAL	NBBC	WK449846
60	Land on the north and south sides of Newton Road, Nuneaton	✓	CV11 6EP	NBBC	WK210986
61	Land lying to the north of Blithemere Avenue, Nuneaton	✓		NBBC	WK336798/ WK344607
62	Land at Horsell Grange, Nuneaton and land lying south and west of Cambridge Drive, Nuneaton	✓		NBBC	WK447654/ WK319282
63	Land lying to the south of Hinckley Road, Nuneaton and land to the west of Chelvey Way	✓	CV11 6YH	NBBC	WK448086
64	Recreation Ground, The Long Street, Nuneaton, (CV11 6JH)	✓	CV11 6YH	NBBC	WK336798/ WK447654
65	Land at Horsell Grange and land to the south of Hinckley Road, Nuneaton	✓	CV11 6YL	NBBC	WK345480/ WK309853
66	Land on the east side of Changebrook Close and land on the west and east side of Pallet Drive, Nuneaton	✓	-	NBBC	WK448958
67	Land on the south side of Church Lane, Nuneaton	✓	CV10 0H4	NBBC	WK448096/ WK448091
68	Land on the north side of Brookdale Road, Nuneaton and Land on the North side of Ryde Avenue, Nuneaton	✓	CV10 0BN	NBBC	WK450499
69	Land at Bradstone Road, Nuneaton	✓		NBBC	WK452285
70	Land on the north side of Donnington Avenue, Nuneaton	✓		NBBC	WK452276
71	Land on the south side of Avenue Road, Nuneaton	✓		NBBC	WK448965
72	Land on the north side of Avenue Road, Nuneaton	✓		NBBC	WK449842/ WK449819
73	Land on the north side of Donnington Avenue, Nuneaton and land at Knebley Crescent, Nuneaton	✓	CV11 5PQ	NBBC	WK447475
74	Land on the south-west side of Marlborough Road, Nuneaton	✓		NBBC	WK452370/ WK452340/ WK449466/ WK448734
75	Land at Donnington Avenue, Nuneaton, land lying to the east of Raveloe Drive, Nuneaton, land on the east side of Marston Lane, Nuneaton and land on the east and west sides of Marston Lane, Nuneaton	✓	CV11 4RE	NBBC	WK448537/ WK344872
76	Land lying on the north side of St Georges Way, Nuneaton and land on the North side of St Georges Way, Chivers Green	✓	CV10 7BX	NBBC	WK452286/ WK450173
77	Riversley Park, Cotton Road, Nuneaton	✓	CV11 5TY	NBBC	

78	Land at Sorrell Road, Nuneaton	✓	CV10 7AW	NBBC	Wk450035
79	Riversley Park (Car Park) - Riversley Park, Cotton Road, Nuneaton	✓	CV11 5TX	NBBC	Wk450206/Wk450173
80	Land on the north side of Avenue Road, Nuneaton	✓	CV11 4LX	NBBC	Wk448965
81	Land lying to the east of Eastboro Way, Nuneaton	✓	CV11 6XA	NBBC	Wk370915
82	Trinity Court Flats (Car Park) - land on the West side of Highfield Road, Nuneaton	✓	CV11 4PW	NBBC	Wk310067
83	Land at Acadia Crescent, Bedworth	✓		NBBC	Wk448428
84	Land at Duns Close, Nuneaton	✓		NBBC	Wk453330
85	Land lying to the West of Blackhorse Road, Bedworth	✓		Private	Wk394575
86	Atterborough Fields Farm, Nuneaton and Land at Singley Close, Nuneaton	✓		WCC	Wk271645/Wk455358
87	Nicholas Chamberlane School, Bulkington Road, Bedworth (CV12 9EA)	✓	CV12 9EA	WCC	Wk470015/Wk438958
88	Ash Green Sports & Arts College, Ash Green Lane, Coventry (CV79AH)	✓	CV7 9AH	Private	Wk483626
89	Race Leys Infant School, Bedworth	✓	CV12 8AD	WCC	Unregistered
90	Goodfry's End County First School, Bowling Green Lane, Bedworth, (CV12 0HP)	✓	CV12 0HP	WCC	Wk434315
91	All Saints Bedworth C of E Primary School and Nursery, Bedworth	✓	CV12 9HP	WCC	Unregistered
92	Land on the West side of Weston Lane, Bulkington, Bedworth	✓	CV12 9RT	WCC	Wk78471
93	Land and buildings on the South side of Denvers Road, Bedworth	✓	CV12 8RT	Private	Wk275063
94	Land lying to the East of Coventry Road, Bedworth	✓	CV7 9FJ	WCC	Wk33092
95	Keresley Newland Primary Academy and Keresley Newland School, Grove Lane, Keresley, Coventry, (CV7 8JZ)	✓	CV7 8JZ	WCC	Wk427632/Wk437207
96	Land lying to the South of Smorral Lane, Goodfry's End, Bedworth and Land lying to the South of Smorral Lane, Bedworth	✓	CV12 0HA	WCC	Wk27604/Wk134659
97	Wheatscroft Lane Primary School, Ash Green, Coventry	✓	CV7 9HN	WCC	Wk425267
98	St Francis Roman Catholic School, Nicholas Street, Bedworth	✓	CV12 8UN	Private	Wk426796
99	Land lying to the North of Rye Place, Rugeley, Bedworth	✓	CV12 8UN	Private	Wk436476
100	Land on the East Side of Nicholas Street, Bedworth	✓	CV7 9HS	WCC	Wk171888
101	Land adjoining St Thomas More School, Greenmoor Road, Nuneaton, (CV10 7EX)	✓	CV12 9HF	WCC	Wk171847
102	St Thomas More Catholic School, Greenmoor Road, Nuneaton, CV10 7EX	✓	CV12 9HF	Private	Wk463170
103	St Michael's Primary School, Hazel Grove, Bedworth (CV12 9DA)	✓	CV12 9DA	Private	Wk472707
104	Land adjoining St Thomas More School, Greenmoor Road, Nuneaton, CV10 7EX	✓	CV10 7EX	Private	Wk479304
105	St Thomas More Catholic School, Greenmoor Road, Nuneaton, CV10 7EX	✓	CV10 7EX	Private	Wk478015
106	Arbury High School, Greenmoor Road, Nuneaton	✓	CV11 5EL	Private	Wk479410
107	Abbey Cot E Infant School, Nuneaton	✓	CV10 7AT	Private	Wk233418
108	All Saints C of E Primary School & Nursery, Keresley Crescent, Nuneaton	✓	CV10 7AT	WCC	Unregistered
109	Land to the South of Tuttle Hill, Camp Hill, Nuneaton	✓	CV10 9QA	Private	Wk461748
110	Land lying to the South of Gypsy Lane, Nuneaton	✓	CV11 4SE	WCC	Wk409718
111	Land at Judkins Quarry, Tuttle Hill, Nuneaton	✓	CV10 0HU	WCC	Wk370901
112	Children's Cotton First School, Frank Street, Nuneaton (CV11 5RB)	✓	CV11 5RB	WCC	Wk424955
113	Land lying to the West of Northumberland Avenue, Nuneaton	✓	CV10 9NZ	WCC	Wk239413
114	Galley Common Infant School, Nuneaton	✓	CV11 6JS	Unregistered	Wk205172
115	Land lying to the East of Higham Lane, Nuneaton	✓	CV10 7LW	WCC	Wk178493
116	Land on the south side of Stoke Close, Nuneaton	✓	CV10 7BQ	WCC	Unregistered
117	Middlemarch School, Nuneaton	✓	CV10 8FW	WCC	Wk476673
118	Stockingford Junior and Infant School, Grove Road, Nuneaton (CV10 8JY)	✓	CV11 5TV	WCC	Wk380085
119	Land and buildings on the south side of St Paul's Road, Nuneaton	✓	CV10 8NL	Private	Wk276511
120	School at Cotton Road, Nuneaton	✓	CV10 8NL	Private	Wk477543
121	Our Lady of the Angels Infant School and St Josephs RC First School, Cotton Road, Nuneaton, CV11 5TY	✓	CV10 8NL	Private	Wk479637
122	Park Lane Primary School, Park Lane, Nuneaton (CV10 8LU) and land on the North side of Anstley Road, Nuneaton	✓	CV10 8JX	Private	Wk189736
123	Land on the North Side of Anstley Road, Nuneaton	✓	CV10 8JX	Private	Wk471379
124	Queens County Junior and Infant School, Bentley Road, Nuneaton, CV11 5LR	✓	CV10 8JX	Private	Unregistered
125	St Pauls C of E Primary School, Nuneaton	✓	CV11 4QH	Private	Wk459953
126	Land at St Anne's RC Primary School, Camp Hill Drive, Nuneaton	✓	CV10 8JX	Private	Wk480068
127	St Anne's Roman Catholic Primary School, Camp Hill Drive, Nuneaton, CV10 8JX	✓	CV11 4QH	Private	Wk459953
128	St Anne's Roman Catholic Primary School, Camp Hill Drive, Nuneaton, CV10 8JX	✓	CV11 4QH	Private	Wk459953
129	St Anne's Roman Catholic Primary School, Camp Hill Drive, Nuneaton, CV10 8JX	✓	CV11 4QH	Private	Wk459953
130	St Anne's Roman Catholic Primary School, Camp Hill Drive, Nuneaton, CV10 8JX	✓	CV11 4QH	Private	Wk459953
131	St Anne's Roman Catholic Primary School, Camp Hill Drive, Nuneaton, CV10 8JX	✓	CV11 4QH	Private	Wk459953
132	St Anne's Roman Catholic Primary School, Camp Hill Drive, Nuneaton, CV10 8JX	✓	CV11 4QH	Private	Wk459953
133	St Anne's Roman Catholic Primary School, Camp Hill Drive, Nuneaton, CV10 8JX	✓	CV11 4QH	Private	Wk459953
134	St Anne's Roman Catholic Primary School, Camp Hill Drive, Nuneaton, CV10 8JX	✓	CV11 4QH	Private	Wk459953
135	St Anne's Roman Catholic Primary School, Camp Hill Drive, Nuneaton, CV10 8JX	✓	CV11 4QH	Private	Wk459953
136	St Anne's Roman Catholic Primary School, Camp Hill Drive, Nuneaton, CV10 8JX	✓	CV11 4QH	Private	Wk459953
137	St Anne's Roman Catholic Primary School, Camp Hill Drive, Nuneaton, CV10 8JX	✓	CV11 4QH	Private	Wk459953
138	St Anne's Roman Catholic Primary School, Camp Hill Drive, Nuneaton, CV10 8JX	✓	CV11 4QH	Private	Wk459953
139	St Anne's Roman Catholic Primary School, Camp Hill Drive, Nuneaton, CV10 8JX	✓	CV11 4QH	Private	Wk459953
140	St Anne's Roman Catholic Primary School, Camp Hill Drive, Nuneaton, CV10 8JX	✓	CV11 4QH	Private	Wk459953
141	St Anne's Roman Catholic Primary School, Camp Hill Drive, Nuneaton, CV10 8JX	✓	CV11 4QH	Private	Wk459953
142	St Anne's Roman Catholic Primary School, Camp Hill Drive, Nuneaton, CV10 8JX	✓	CV11 4QH	Private	Wk459953
143	St Anne's Roman Catholic Primary School, Camp Hill Drive, Nuneaton, CV10 8JX	✓	CV11 4QH	Private	Wk459953
144	St Anne's Roman Catholic Primary School, Camp Hill Drive, Nuneaton, CV10 8JX	✓	CV11 4QH	Private	Wk459953
145	St Anne's Roman Catholic Primary School, Camp Hill Drive, Nuneaton, CV10 8JX	✓	CV11 4QH	Private	Wk459953
146	St Anne's Roman Catholic Primary School, Camp Hill Drive, Nuneaton, CV10 8JX	✓	CV11 4QH	Private	Wk459953
147	St Anne's Roman Catholic Primary School, Camp Hill Drive, Nuneaton, CV10 8JX	✓	CV11 4QH	Private	Wk459953
148	St Anne's Roman Catholic Primary School, Camp Hill Drive, Nuneaton, CV10 8JX	✓	CV11 4QH	Private	Wk459953
149	St Anne's Roman Catholic Primary School, Camp Hill Drive, Nuneaton, CV10 8JX	✓	CV11 4QH	Private	Wk459953
150	St Anne's Roman Catholic Primary School, Camp Hill Drive, Nuneaton, CV10 8JX	✓	CV11 4QH	Private	Wk459953
151	St Anne's Roman Catholic Primary School, Camp Hill Drive, Nuneaton, CV10 8JX	✓	CV11 4QH	Private	Wk459953
152	St Anne's Roman Catholic Primary School, Camp Hill Drive, Nuneaton, CV10 8JX	✓	CV11 4QH	Private	Wk459953
153	St Anne's Roman Catholic Primary School, Camp Hill Drive, Nuneaton, CV10 8JX	✓	CV11 4QH	Private	Wk459953
154	St Anne's Roman Catholic Primary School, Camp Hill Drive, Nuneaton, CV10 8JX	✓	CV11 4QH	Private	Wk459953
155	St Anne's Roman Catholic Primary School, Camp Hill Drive, Nuneaton, CV10 8JX	✓	CV11 4QH	Private	Wk459953
156	St Anne's Roman Catholic Primary School, Camp Hill Drive, Nuneaton, CV10 8JX	✓	CV11 4QH	Private	Wk459953
157	St Anne's Roman Catholic Primary School, Camp Hill Drive, Nuneaton, CV10 8JX	✓	CV11 4QH	Private	Wk459953
158	St Anne's Roman Catholic Primary School, Camp Hill Drive, Nuneaton, CV10 8JX	✓	CV11 4QH	Private	Wk459953
159	St Anne's Roman Catholic Primary School, Camp Hill Drive, Nuneaton, CV10 8JX	✓	CV11 4QH	Private	Wk459953
160	St Anne's Roman Catholic Primary School, Camp Hill Drive, Nuneaton, CV10 8JX	✓	CV11 4QH	Private	Wk459953
161	St Anne's Roman Catholic Primary School, Camp Hill Drive, Nuneaton, CV10 8JX	✓	CV11 4QH	Private	Wk459953
162	St Anne's Roman Catholic Primary School, Camp Hill Drive, Nuneaton, CV10 8JX	✓	CV11 4QH	Private	Wk459953
163	St Anne's Roman Catholic Primary School, Camp Hill Drive, Nuneaton, CV10 8JX	✓	CV11 4QH	Private	Wk459953
164	St Anne's Roman Catholic Primary School, Camp Hill Drive, Nuneaton, CV10 8JX	✓	CV11 4QH	Private	Wk459953
165	St Anne's Roman Catholic Primary School, Camp Hill Drive, Nuneaton, CV10 8JX	✓	CV11 4QH	Private	Wk459953
166	St Anne's Roman Catholic Primary School, Camp Hill Drive, Nuneaton, CV10 8JX	✓	CV11 4QH	Private	Wk459953
167	St Anne's Roman Catholic Primary School, Camp Hill Drive, Nuneaton, CV10 8JX	✓	CV11 4QH	Private	Wk459953
168	St Anne's Roman Catholic Primary School, Camp Hill Drive, Nuneaton, CV10 8JX	✓	CV11 4QH	Private	Wk459953
169	St Anne's Roman Catholic Primary School, Camp Hill Drive, Nuneaton, CV10 8JX	✓	CV11 4QH	Private	Wk459953
170	St Anne's Roman Catholic Primary School, Camp Hill Drive, Nuneaton, CV10 8JX	✓	CV11 4QH	Private	Wk459953
171	St Anne's Roman Catholic Primary School, Camp Hill Drive, Nuneaton, CV10 8JX	✓	CV11 4QH	Private	Wk459953
172	St Anne's Roman Catholic Primary School, Camp Hill Drive, Nuneaton, CV10 8JX	✓	CV11 4QH	Private	Wk459953
173	St Anne's Roman Catholic Primary School, Camp Hill Drive, Nuneaton, CV10 8JX	✓	CV11 4QH	Private	Wk459953
174	St Anne's Roman Catholic Primary School, Camp Hill Drive, Nuneaton, CV10 8JX	✓	CV11 4QH	Private	Wk459953
175	St Anne's Roman Catholic Primary School, Camp Hill Drive, Nuneaton, CV10 8JX	✓	CV11 4QH	Private	Wk459953
176	St Anne's Roman Catholic Primary School, Camp Hill Drive, Nuneaton, CV10 8JX	✓	CV11 4QH	Private	Wk459953
177	St Anne's Roman Catholic Primary School, Camp Hill Drive, Nuneaton, CV10 8JX	✓	CV11 4QH	Private	Wk459953
178	St Anne's Roman Catholic Primary School, Camp Hill Drive, Nuneaton, CV10 8JX	✓	CV11 4QH	Private	Wk459953
179	St Anne's Roman Catholic Primary School, Camp Hill Drive, Nuneaton, CV10 8JX	✓	CV11 4QH	Private	Wk459953
180	St Anne's Roman Catholic Primary School, Camp Hill Drive, Nuneaton, CV10 8JX	✓	CV11 4QH	Private	Wk459953
181	St Anne's Roman Catholic Primary School, Camp Hill Drive, Nuneaton, CV10 8JX	✓	CV11 4QH	Private	Wk459953
182	St Anne's Roman Catholic Primary School, Camp Hill Drive, Nuneaton, CV10 8JX	✓	CV11 4QH	Private	Wk459953
183	St Anne's Roman Catholic Primary School, Camp Hill Drive, Nuneaton, CV10 8JX	✓	CV11 4QH	Private	Wk459953
184	St Anne's Roman Catholic Primary School, Camp Hill Drive, Nuneaton, CV10 8JX	✓	CV11 4QH	Private	Wk459953
185	St Anne's Roman Catholic Primary School, Camp Hill Drive, Nuneaton, CV10 8JX	✓	CV11 4QH	Private	Wk459953
186	St Anne's Roman Catholic Primary School, Camp Hill Drive, Nuneaton, CV10 8JX	✓	CV11 4QH	Private	Wk459953
187	St Anne's Roman Catholic Primary School, Camp Hill Drive, Nuneaton, CV10 8JX	✓	CV11 4QH	Private	Wk459953
188	St Anne's Roman Catholic Primary School, Camp Hill Drive, Nuneaton, CV10 8JX	✓	CV11 4QH	Private	Wk459953
189	St Anne's Roman Catholic Primary School, Camp Hill Drive, Nuneaton, CV10 8JX	✓	CV11 4QH	Private	Wk459953
190	St Anne's Roman Catholic Primary School, Camp Hill Drive, Nuneaton, CV10 8JX	✓	CV11 4QH	Private	Wk459953
191	St Anne's Roman Catholic Primary School, Camp Hill Drive, Nuneaton, CV10 8JX	✓	CV11 4QH	Private	Wk459953
192	St Anne's Roman Catholic Primary School, Camp Hill Drive, Nuneaton, CV10 8JX	✓	CV11 4QH	Private	Wk459953
193	St Anne's Roman Catholic Primary School, Camp Hill Drive, Nuneaton, CV10 8JX	✓	CV11 4QH	Private	Wk459953
194	St Anne's Roman Catholic Primary School, Camp Hill Drive, Nuneaton, CV10 8JX	✓	CV11 4QH	Private	Wk459953
195	St Anne's Roman Catholic Primary School, Camp Hill Drive, Nuneaton, CV10 8JX	✓	CV11 4QH	Private	Wk459953
196	St Anne's Roman Catholic Primary School, Camp Hill Drive, Nuneaton, CV10 8JX	✓	CV11 4QH	Private	Wk459953
197	St Anne's Roman Catholic Primary School, Camp Hill Drive, Nuneaton, CV10 8JX	✓	CV11 4QH	Private	Wk459953
198	St Anne's Roman Catholic Primary School, Camp Hill Drive, Nuneaton, CV10 8JX	✓	CV11 4QH	Private	Wk459953
199	St Anne's Roman Catholic Primary School, Camp Hill Drive, Nuneaton, CV10 8JX	✓	CV11 4QH	Private	Wk459953
200	St Anne's Roman Catholic Primary School, Camp Hill Drive, Nuneaton, CV10 8JX	✓	CV11 4QH	Private	Wk459953

121	Oakwood Primary School, Morris Drive, Nuneaton, CV11 4QH	*			WCC	Wk233776
121	Playing field adjoining St Nicholas C of E Primary School, Windemere Avenue, Nuneaton, CV11 6HJ	*		CV11 6HJ	WCC	Wk273130
	Land on the East Side of Windemere Avenue, Nuneaton				Private	Wk131856
	St Nicolas C of E First School, Windemere Avenue, Nuneaton, CV11 6HJ				Private	Wk273119
122	Land lying to the North East of Oakdene Crescent, Nuneaton	✓		CV10 0DR	WCC	Wk149023/Wk216447
123	Land at George Eliot School, Raveloe Drive, Nuneaton, CV11 4QP	✓		CV11 4QP	Private	Wk458966
124	Land on the North Side of Avenue Road, Nuneaton	✓		CV11 4LU	NBBC	Wk448965
125	Eton College, Leicester Road, Nuneaton, CV11 6AA	✓		CV11 6AA	WCC	Wk435515
126	Higham Lane School, Higham Lane, Nuneaton, CV10 0BJ	✓		CV10 0BJ	Private	Wk466511
127	Oakwood Primary and Secondary School, Morris Drive, Nuneaton, CV11 4QH	✓		CV11 4QH	WCC	Wk468047/Wk468048/Wk233776
128	Land lying on the South of Abbey Road, Nuneaton and Nuneaton Academies	✓		CV10 7PD	WCC	Wk175243/Wk425489
129	North Warwickshire and Hinckley College, Hinckley Road, Nuneaton, CV11 6BH	✓		CV11 6BH	Private	Wk428695
130	King Edward VI College, King Edward Road, Nuneaton, CV11 4BE	✓		CV11 4BE	Private	Wk493842/Wk497817
131	Bedworth Health Nursery School, Gribble Avenue, Bedworth, CV12 0QP	*		CV12 0QP	WCC	Wk426282
132	Exhall Grange School and Science College, Wheelwright Lane, Bedworth	✓			WCC	Wk426690
	Exhall Grange Special School, Wheelwright Lane, Coventry, CV7 9HP	✓		CV7 9HP	Private	Wk440475
133	Land at Exhall Grange School, Wheelwright Lane, Coventry, CV7 9HP	✓		CV7 9HP	Private	Wk450903
134	North Side of Griff Lane, Nuneaton	✓		CV10 7SD	WCC	Wk165844
134	Land lying to the West of Leicester Road, Nuneaton	*		CV12 8AG	WCC	Wk240628
	Raze Lays Middle School, Barton Road, Bedworth, CV12 8HG	✓		CV12 8HG	Private	Wk465841
135	Land and buildings on the south side of St Paul's Road, Nuneaton	✓		CV10 8JH	WCC	Wk180085
136	Stockingford Junior And Infant School, Grove Road, Nuneaton (CV10 8JH)	✓		CV10 8JH	WCC	Wk42667
137	Land on the South West Side of Mayyer Crescent, Nuneaton	*		CV11 4SQ	WCC	Wk23140
138	Atterborough Mill, Atterborough Road, Nuneaton	*		CV11 5SS	Private	Wk256088
138	Manor Park Community School, Beaumont Park, Nuneaton	✓		CV10 7SD	Private	Wk430027
139	St Davids Way Huis, St Davids Way, Bermuda Park, Nuneaton	✓		CV11 5UT	Private	Wk447990
140	Halfords, land and buildings on the south side of Newtown Road, Nuneaton	*		CV10 7HU	Private	Wk190614
141	Bermuda Road Community Centre, Bermuda Road, Nuneaton	✓		CV10 7HU	Private	Wk414779

Key for traveller encampment maps



A

Northwest Nuneaton



(C) Crown copyright. All rights reserved.
Nuneaton and Bedworth Borough Council LA
100018416 2018/19

Scale
0 250 500 750 1000 m



B

North of Nuneaton



(C) Crown copyright. All rights reserved.
Nuneaton and Bedworth Borough Council LA
100018416 2018/19

Scale
0 250 500 750 1000 m



183

C

Northeast Nuneaton



D

Southwest Bedworth



(C) Crown copyright. All rights reserved.
Nuneaton and Bedworth Borough Council LA
100018416 2018/19

Scale
0 250 500 750 1000 m



E

South of Bedworth



(C) Crown copyright. All rights reserved.
Nuneaton and Bedworth Borough Council LA
100018416 2018/19

Scale
0 250 500 750 1000 m

186

F

Southeast Bedworth



(C) Crown copyright. All rights reserved.
Nuneaton and Bedworth Borough Council LA
100018416 2018/19

Scale
0 250 500 750 1000 m



187

IN THE HIGH COURT OF JUSTICE

Claim Number: QB-2019-000616

QUEEN'S BENCH DIVISION

IN THE MATTER OF S222 LOCAL GOVERNMENT ACT 1972
AND S187B TOWN AND COUNTRY PLANNING ACT 1990

Before

On the

BETWEEN

(1) NUNEATON AND BEDWORTH BOROUGH COUNCIL

(2) WARWICKSHIRE COUNTY COUNCIL

Claimants

-and-

(1) THOMAS CORCORAN & 52 OTHER NAMED DEFENDANTS IN SCHEDULE 1
OF THE CLAIM FORM

(2) PERSONS UNKNOWN FORMING UNAUTHORISED ENCAMPMENTS WITHIN
THE BOROUGH OF NUNEATON AND BEDWORTH

Defendants

Draft ORDER - FINAL

IF YOU, ANY OF THE ABOVE NAMED FIRST TO FIFTY-THIRD DEFENDANTS OR PERSONS UNKNOWN DISOBEY THIS ORDER OR INSTRUCT OR ENCOURAGE OTHERS TO BREACH THIS ORDER YOU MAY BE HELD IN CONTEMPT OF COURT AND MAY BE IMPRISONED, FINED OR HAVE YOUR ASSETS SEIZED.

ANY OTHER PERSON WHO KNOWS OF THIS ORDER AND DOES ANYTHING WHICH HELPS OR PERMITS THE DEFENDANTS TO BREACH THE TERMS OF THIS ORDER MAY ALSO BE HELD IN CONTEMPT OF COURT AND MAY BE IMPRISONED, FINED OR HAVE THEIR ASSETS SEIZED

UPON HEARING COUNSEL MISS CAROLINE BOLTON FOR THE CLAIMANTS AND THE DEFENDANTS NOT ATTENDING

AND UPON READING THE PAPERS AND HEARING THE CLAIM FOR THE FINAL INJUNCTION AND DISPOSAL OF THE CLAIM PURSUANT TO SECTION 222 LOCAL GOVERNMENT ACT 1972 AND 187B TOWN AND COUNTRY PLANNING ACT 1990

POWER OF ARREST

THIS ORDER CONTAINS A POWER OF ARREST FOR BREACH OF PARAGRAPHS 1-9 OF THIS ORDER PURSUANT TO SECTION 27 OF THE POLICE AND JUSTICE ACT 2006 AND SECTION 4 OF THE ANTI-SOCIAL BEHAVIOUR CRIME AND POLICING ACT 2014. ANY PERSON CAUGHT BREACHING PARAGRAPHS 1-9 OF THIS ORDER MAY BE ARRESTED AND BROUGHT BEFORE THE COURT

Note to Arresting Officer: Where the defendant is arrested under the power given by section 27 of the Police and Justice Act 2006 or the Anti-social Behaviour Crime and Policing Act 2014 :-

- The defendant shall be brought before the judge within a period of 24 hours beginning at the time of their arrest
- A constable shall inform the person on whose application the injunction was granted forthwith where the defendant is arrested under these powers

Nothing in sections 27 of the Police and Justice Act 2006 or the Anti-social Behaviour Crime and Policing Act 2014 shall authorise the detention of the defendant after the expiry of the period of 24 hours beginning at the time of their arrest.

In calculation any period of 24 hours, no account shall be taken of Christmas Day, Good Friday or any Sunday.

IT IS ORDERED THAT:

Until further order, The First to Fifty Third Defendants are forbidden from:

1. Setting up an encampment on any land within the administrative boundaries of Nuneaton and Bedworth Borough Council unless authorised to do so by the owner of the land
2. Setting up an encampment on any land within the administrative boundaries of Nuneaton and Bedworth Borough Council without written permission from the Local Planning Authority, or, planning permission granted by the planning inspector.
3. Entering and/or occupying any part of the Land for residential purposes (temporary or otherwise) including the occupation of caravans/mobile homes, storage of vehicles, caravans and residential paraphernalia, save for Thomas Corcoran (the First Defendant) and his wife Jessica Dodds (the Second Defendant) and any other family member agreed with the First Claimant for the purpose of accessing medical care for their daughter [REDACTED]
4. Bringing on to the Land or stationing on the Land any caravans/mobile homes other than when driving through the administrative boundaries of Nuneaton and Bedworth Borough Council or in compliance with the parking orders regulating the use of car parks or with the express permission from the owner of the land.
5. Deposit or cause to be deposited, controlled waste in or on the Land unless a waste management license or environmental permit is in force and the deposit is in accordance with the license or permit.

Persons Unknown (the Fifty-Fourth Defendant) are forbidden from:

6. Setting up an encampment on any land identified on the attached map and list of sites without written permission from the local planning authority, or, planning permission granted by a planning inspector
7. From entering and/or occupying any part of the land identified on the attached map and list of sites for residential purposes (temporary or otherwise) including the occupation of caravans/mobile homes, storage of vehicles, caravans and residential paraphernalia
8. From bringing onto the Land or stationing on the Land any caravans/mobile homes other than when driving through the administrative boundaries of Nuneaton and Bedworth Borough Council or in compliance with the parking orders regulating the use of car parks or with express permission from the owners of the land.
9. Deposit or cause to be deposited, controlled waste in or on the Land unless a waste management licence or environmental permit is in force and the deposit is in accordance with the licence or permit.
10. There be a power of arrest attached to prohibitions 1-9 of this order

The Land in this order means:

11. For the First to Fifty-Third Defendants, all land within the administrative boundaries of Nuneaton and Bedworth Borough Council as appears within the marked red outline on the attached map at Schedule 2 of this Order.
12. For Persons Unknown (the Fifty-Fourth Defendant) all the land marked on the map at Schedule 3 of this Order and identified by the key to the map and numbered 1 to 141, further details of which are on the list at Schedule 3 of this Order.
13. Service of this Order shall be by affixing a copy of this Order in a transparent envelope, or laminated copy, in a prominent position on the land.
14. The Defendants may each of them, or anyone notified of this Order, apply to the Court on 72 hours written notice to the Court and the Claimant to vary or discharge this order (or so much of it as affects that person)
15. Costs to be assessed in the sum of [ENTER SUM].

GUIDANCE NOTES

EFFECT OF THIS ORDER

16. A Defendant who is an individual who is ordered not to do something must not do it himself or in any other way. He must not do it through others acting on his behalf or his instructions or with his encouragement.
17. A Defendant which is a corporation and which is ordered not to do something must not do it itself or by its directors, officers, employees or agents or in any other way.

PARTIES OTHER THAN THE CLAIMANT AND DEFENDANTS

EFFECT OF THIS ORDER

18. It is a contempt of court for any person notified of this Order knowingly to assist in or permit a breach of this Order. Any person doing so may be sent to prison, fined, or have their assets seized.

INTERPRETATION OF THIS ORDER

19. In this Order, where there is more than one Defendant, unless otherwise stated, references to "the Defendants" means each or all of them.
20. A requirement to serve on "the Defendants" means on each of them, unless an Order of the Court specifies otherwise. The Order is, however, effective against any Defendant on whom it is served.
21. An Order requiring the Defendants to do or not to do anything applies to all Defendants.
22. "controlled waste" has the same meaning as within s.75(4) of the Environmental Protection Act 1990

COMMUNICATIONS WITH THE COURT

23. All communication to the Court about this order should be sent to Room WG08 Royal Courts of Justice, Strand, London, WC2A 2LL (020 7947 6010).

B E T W E E N:

(1) NUNEATON & BEDWORTH BOROUGH COUNCIL
(2) WARWICKSHIRE COUNTY COUNCIL

Claimants

-and-

(1) MR THOMAS CORCORAN AND 52 OTHER NAMED DEFENDANTS IN
SCHEDULE 1 OF THE CLAIM FORM
(54) PERSONS UNKNOWN FORMING UNAUTHORISED ENCAMPMENTS WITHIN
THE BOROUGH OF NUNEATON AND BEDWORTH

Defendants


"JAI 3"

This is the exhibit marked "JAI 3"


referred to in the Witness Statement of John Andrew Ingram

Statement of Truth

I believe that the facts stated within this Witness Statement are true.

Signed: 
John Andrew Ingram


Dated: 15th March 2019











Claimant
Harry Michael Mellor
First
15th March 2019
"HMM1-HMM3"

IN THE HIGH COURT OF JUSTICE

QB-2019-000616

QUEENS BENICH DIVISION

B E T W E E N:

(1) NUNEATON & BEDWORTH BOROUGH COUNCIL
(2) WARWICKSHIRE COUNTY COUNCIL

Claimants

-and-

(1) MR THOMAS CORCORAN AND 52 OTHER NAMED DEFENDANTS IN
SCHEDULE 1 OF THE CLAIM FORM
(54) PERSONS UNKNOWN FORMING UNAUTHORISED ENCAMPMENTS WITHIN
THE BOROUGH OF NUNEATON AND BEDWORTH

Defendants

WITNESS STATEMENT OF HARRY MICHAEL MELLOR

I Harry Michael Mellor, of 212 Strand, London WC2R 1AP, Process Server for the purpose of service instructed by Nuneaton and Bedworth Borough Council of Town Hall, Coton Road, Nuneaton CV11 5AA, the Claimants, will say as follows: -

1. THAT in accordance with the Order of the Honourable Mr Justice Dove dated 22nd February 2019, between 10.09hrs on Monday 11th March 2019 and 15.50 hrs on Wednesday 13th March 2019 effect service of 143 copies of the said Order on 78 of the pieces of Land numbered 1 to 141 on schedule 3 attached to the Order by inserting a complete copy of the Order of the Honourable Mr Justice Dove dated 22nd February 2019 and the sealed Claim form dated 22 February 2019; sealed Application Notice dated 22nd February 2019; Sealed Order dated 22nd February 2019; Draft Order – Interim; Schedule 1 - List of defendants; Schedule 2 – Map of the Borough; Schedule 3 – List of Sites and Map for Persons unknown; Draft Order – Final and a covering letter form my instructing solicitors dated 4th March 2019, in a sealed transparent waterproof envelope and by affixing all 143 copies in prominent positions at each entrance to the Land on each of the 78 sites

served by me. All copies that were secured, were affixed with green duct tape so they would come to the attention of anyone attending at or entering the land.

2. A schedule detailing the exact site number, number of Orders served; site name and date of time served is now produced and shown to me marked "HMM1"

3. True copies of the Order of the Order of the Honourable Mr Justice Dove dated 22nd February 2019 and the sealed Claim form dated 22 February 2019; sealed Application Notice dated 22nd February 2019; Sealed Order dated 22nd February 2019; Draft Order – Interim; Schedule 1 - List of defendants; Schedule 2 – Map of the Borough; Schedule 3 – List of Sites and Map for Persons unknown; Draft Order – Final and a covering letter from my instructing solicitors dated 4th March 2019, so served by me are now shown to me marked "HMM2".

4. Copies of photographs taken by me by, only way of example of 5 out of 145 serves performed are now produced and shown to me in a bundle marked "HMM3"

Statement of Truth

I believe that the facts stated within this Witness Statement are true.

Signed:



Harry Michael Mellor

Dated: 15th March 2019

B E T W E E N:

(1) NUNEATON & BEDWORTH BOROUGH COUNCIL
(2) WARCWICKSHIRE COUNTY COUNCIL

Claimants

-and-

(1) MR THOMAS CORCORAN AND 52 OTHER NAMED DEFENDANTS IN
SCHEDULE 1 OF THE CLAIM FORM
(54) PERSONS UNKNOWN FORMING UNAUTHORISED ENCAMPMENTS WITHIN
THE BOROUGH OF NUNEATON AND BEDWORTH

Defendants

"HMM1"

This is the exhibit marked "HMM1"
referred to in the Witness Statement of Harry Michael Mellor

Statement of Truth

I believe that the facts stated within this Witness Statement are true.

Signed:


Harry Michael Mellor

Dated: 15th March 2019

Nuneaton and Bedworth Borough Council & Warwickshire County Council -v- Thomas Corcoran & Others
Application for Injunction against Unauthorised Encampments
Claim number: QB-2019-000616

Schedule of sites served by Harry Michael Mellor

Site number & description	Date & time served	Copies served
122 Land lying to the North East of Oakdene Crescent, Nuneaton	11/03/2019 10:09hrs	1
68 Land on the north side of Brookdale Road, Nuneaton and Land on the North side of Ryde Avenue, Nuneaton	11/03/2019 10:30hrs	3
67 Land on the south side of Church Lane, Nuneaton	11/03/2019 11:10hrs	5
64 Recreation Ground, The Long Shoot, Nuneaton, (CV11 6JH)	11/03/2019 11:25hrs	1
61 Land lying to the north of Buttermere Avenue, Nuneaton	11/03/2019 11:35hrs	1
121 Playing field adjoining St Nicholas C of E Primary School, Windemere Avenue, Nuneaton CV11 6HJ	11/03/2019 11:40hrs	1
66 Land on the east side of Changebrook Close and land on the west and east side of Pallett Drive, Nuneaton	11/03/2019 11:45hrs	4
111 Land lying to the East of Higham Lane, Nuneaton	11/03/2019 12:05hrs	1
39 Land south-east of Hickman Road, Galley Common, Nuneaton	11/03/2019 12:20hrs	1
116 Park Lane Primary School, Park Lane, Nuneaton (CV10 8LU) and land on the North side of Ansley Road, Nuneaton	11/03/2019 12:40hrs	1
48 Land on the North side of Ansley Road, Stockingford	11/03/2019 13:00hrs	3
49 Kingswood Road Rec - Land on the North side of Ansley Road, Stockingford	11/03/2019 13:22hrs	1
Nuneaton & North Works Group Riding for Disabled, Valley Road, Galley Common (CV10 9NJ) / land at Campbell Close, Nuneaton and land at Galley Common, Nuneaton (CV10 9NJ)	11/03/2019 13:43hrs	1
43 Land on Galley Common, Nuneaton; land at Galley Common and Land on the south side of Plough Hill Road, Stockingford	11/03/2019 14:00hrs	3
29 Land on the south west side of Queen Elizabeth Road, Nuneaton	11/03/2019 14:15hrs	1
38 Land on the east side of Bucks Hill, Nuneaton.	11/03/2019 14:31hrs	4
44 Land on the south side of Sherbourne Avenue, Nuneaton	11/03/2019 14:45hrs	1
30 Land on south east side of Green Lane, Nuneaton and land lying on the east side of Ramsden Avenue, Nuneaton	11/03/2019 15:00hrs	4
31 L & B on the east side of Camp Hill Drive, Camp Hill, Nuneaton and land at The Dingle, Queen Elizabeth Road, Nuneaton	11/03/2019 15:20hrs	4
119 Land at St Anne's RC Primary School, Camp Hill Drive, Nuneaton	11/03/2019 15:45hrs	1
55 Bedworth Leisure Centre (Car Park) - Miners Welfare Park, Rye Piece Ringway, Bedworth	11/03/2019 16:05hrs	2
105 Land to the South of Tuttle Hill, Camp Hill, Nuneaton	11/03/2019 16:25hrs	1
32 Land on the south side of Willow Road, Nuneaton	11/03/2019 16:40hrs	3
5 Victoria Street Car Park and 60 Victoria Street, Nuneaton (CV11 5RJ)	11/03/2019 17:05hrs	2
140 Halfords - land and buildings on the south side of Newtown Road, Nuneaton	11/03/2019 17:20hrs	1
12 Land at Vicarage Street, Nuneaton	11/03/2019 17:35hrs	1
4 Land being car park on the south west side of Corporation Street, Nuneaton	11/03/2019 18:00hrs	1
139 St Davids Way Hub, St Davids Way, Bermuda Park, Nuneaton	12/03/2019 07:00hrs	1
141 Bermuda Road Community Centre, Bermuda Road, Nuneaton	12/03/2019 07:16hrs	1
73 Land on the north side of Donnithorne Avenue, Nuneaton and land at Knebley Crescent, Nuneaton	12/03/2019 07:33hrs	2
104 All Saints C of E Primary School & Nursery, Knebley Crescent, Nuneaton (CV10 7AT)	12/03/2019 07:45hrs	1
78 Land at Sorrell Road, Nuneaton	12/03/2019 08:00hrs	1
69 Land at Bradestone Road, Nuneaton	12/03/2019 08:22hrs	1
70 Land on the north side of Donnithorne Avenue, Nuneaton	12/03/2019 09:00hrs	3
Land at Donnithorne Avenue, Nuneaton; land lying to the east of Raveloe Drive, Nuneaton; land on the east side of Marston Lane, Nuneaton and Land on the east and west sides of Marston Lane, Nuneaton	12/03/2019 09:45hrs	3
123 Land at George Eliot School, Raveloe Drive, Nuneaton, CV11 4QP	12/03/2019 10:20hrs	4
120 Oakwood Primary School, Morris Drive, Nuneaton, CV11 4QH	12/03/2019 10:40hrs	1
127 Oakwood Primary and Secondary School, Morris Drive, Nuneaton, CV11 4QH	12/03/2019 11:13hrs	1
71 Land on the south side of Avenue Road, Nuneaton	12/03/2019 11:30hrs	2
72 Land on the north side of Avenue Road, Nuneaton	12/03/2019 12:00hrs	2
80 Land on the north side of Avenue Road, Nuneaton	12/03/2019 12:25hrs	2
124 Land on the North Side of Avenue Road, Nuneaton	12/03/2019 13:00hrs	3
137 Attleborough Mills, Attleborough Road, Nuneaton	12/03/2019 13:37hrs	1
115 School at Coton Road, Nuneaton	12/03/2019 14:07hrs	1
108 Chilvers Coton First School, Frank Street, Nuneaton (CV11 5RB)	12/03/2019 14:24hrs	1
74 Land on the south-west side of Marlborough Road, Nuneaton	12/03/2019 14:40hrs	2
9 L & B on the east side of Broad Street, the north side of Queen's Road and the south west side of Abbey Street	12/03/2019 15:00hrs	2
2 Recreation ground lying to the north of Queens Road, Nuneaton.	12/03/2019 15:30hrs	3
14 Meadow Court, Meadow Street, Nuneaton, (CV11 5JE)	12/03/2019 15:55hrs	1
7 Land on the west and east sides of Vicarage Street, Nuneaton	12/03/2019 16:15hrs	3
13 Land at Coton Road, Nuneaton	12/03/2019 16:29hrs	1
11 Land and buildings lying to the East of Coton Road	12/03/2019 17:00hrs	1
10 Land at Church Street, Nuneaton	12/03/2019 17:30hrs	3
110 Galley Common Infant School, Nuneaton	12/03/2019 18:02hrs	1
103 Abbey Cof E Infant School, Nuneaton	12/03/2019 18:20hrs	1
117 Queens County Junior and Infant School, Bentley Road, Nuneaton, CV11 5LR	12/03/2019 18:41hrs	1
109 Land lying to the west of Northumberland Avenue, Nuneaton	12/03/2019 19:00hrs	1
113 Middlemarch School, Nuneaton	12/03/2019 19:20hrs	1
106 Land lying to the South of Gipsy Lane, Nuneaton	12/03/2019 19:43hrs	1
118 St Pauls C of E Primary School, Nuneaton	12/03/2019 19:52hrs	1
77 Riversley Park, Coton Road, Nuneaton	13/03/2019 07:00hrs	5
79 Riversley Park (Car Park) - Riversley Park, Coton Road, Nuneaton	13/03/2019 08:15hrs	5
133 North Side of Griff Lane, Nuneaton	13/03/2019 09:15hrs	2
Land lying to the east of Amos Jacques Road, Collycroft, Bedworth and land to the west of Nuneaton Road/Alex Wilson Centre	13/03/2019 09:55hrs	2
59 34 Nuneaton Road Bedworth and land to the west of Nuneaton Road	13/03/2019 10:18hrs	1
83 Land at Acacia Crescent, Bedworth	13/03/2019 10:55hrs	1
94 Land lying to the East of Coventry Road, Bedworth	13/03/2019 11:15hrs	3
36 Land lying to the North West of Rowley's Green Lane, Exhall, Coventry	13/03/2019 11:43hrs	1
82 Trinity Court Flats (Car Park) - land on the West side of Highfield Road, Nuneaton	13/03/2019 12:00hrs	2
130 King Edward VI College, King Edward Road, Nuneaton, CV11 4BE	13/03/2019 12:33hrs	1
1 Land on the north side of Corporation Street, Nuneaton	13/03/2019 13:00hrs	2
Land on the west side of Westbury Road, Nuneaton and land on the north-east side of Grove Road, Nuneaton and land lying to the west of Nuneaton Road	13/03/2019 13:20hrs	2
50 Land at Judkins Quarry Tuttle Hill, Nuneaton	13/03/2019 13:35hrs	1
107 Stockingford Junior And Infant School, Grove Road, Nuneaton (CV10 8JY)	13/03/2019 14:00hrs	2
114 Land at Horseton Grange, Nuneaton and land lying south and west of Camborne Drive, Nuneaton	13/03/2019 14:25hrs	2
63 Land lying to the south of Hinckley Road, Nuneaton and land to the west of Clovelly Way	13/03/2019 15:05hrs	2
65 Land at Horseton Grange and land to the south of Hinckley Road, Nuneaton	13/03/2019 15:30hrs	1
8 Riversley Park Clinic, Coton Road, Nuneaton, (CV11 5TY)	13/03/2019 15:50hrs	1
84 Land at Dunns Close, Nuneaton	13/03/2019 15:50hrs	1

Total sites served 78

Total copies served 143

B E T W E E N:

(1) NUNEATON & BEDWORTH BOROUGH COUNCIL
(2) WARCWICKSHIRE COUNTY COUNCIL

Claimants

-and-

(1) MR THOMAS CORCORAN AND 52 OTHER NAMED DEFENDANTS IN
SCHEDULE 1 OF THE CLAIM FORM
(54) PERSONS UNKNOWN FORMING UNAUTHORISED ENCAMPMENTS WITHIN
THE BOROUGH OF NUNEATON AND BEDWORTH

Defendants


"HMM2"

This is the exhibit marked "HMM2"
referred to in the Witness Statement of Harry Michael Mellor

Statement of Truth

I believe that the facts stated within this Witness Statement are true.

Signed:


Harry Michael Mellor

Dated: 15th March 2019

**Re: Nuneaton and Bedworth Borough Council & Warwickshire County
Council v Thomas Corcoran & Others**
Application for Injunction against Unauthorised Encampments
Claim NO: QB-2019-000616

This land is subject to an application to the High Court of Justice, Queens Bench Division. This application is sought to prevent unauthorised encampments by named persons (detailed in Schedule 1 of the Application Form) and persons unknown.

All sites subject to the application where unauthorised encampments are prohibited are shown in Schedule 3 of the Application Form.

The implications of the Proposed Order are contained within the Draft Order and include a power of arrest for persons found to be encamped on the land or breaching other conditions detailed in the Order.

The Council have served the following documents on the land:

1. Part 8 Claim Form dated 22 February 2019
2. Application for Injunction dated 22 February 2019
3. Order of HHJ Dove for alternative service dated 22 February 2019
4. Draft Interim Injunction Order and attached Schedules to be applied for at the hearing on 19th March 2019
5. Draft Final Order together with Schedules

The supporting information forming part of this injunction application can be viewed online at www.nuneatonandbedworth.gov.uk/injunction

Alternatively a copy of the information is available for inspection at Nuneaton and Bedworth Town Hall, Coton Road, Nuneaton, CV11 5AA. Opening hours of our offices and telephone service are 9:00am until 5:00pm (Monday to Friday).



Claim Form (CPR Part 8)

CLAIMANT'S COPY

In the High Court of Justice

Queen's Bench Division

Claim no. QB-2019-000616

Fee Account no.

Help with Fees -

Ref no. (if applicable)

H W F -

Claimant

(1) NUNEATON & BEDWORTH BOROUGH COUNCIL
Town Hall, Coton Rd, Nuneaton CV11 5AA

(2) WARWICKSHIRE COUNTY COUNCIL
Shire Hall, Warwick CV34 4RL



Assigned to Master McCloud

Defendant(s)

(1) Mr THOMAS CORCORAN AND 52 OTHER NAMED DEFENDANTS IN SCHEDULE 1
OF THE CLAIM FORM

(54) PERSONS UNKNOWN FORMING UNAUTHORISED ENCAMPMENTS WITHIN
THE BOROUGH OF NUNEATON AND BEDWORTH

See attached for further details

Does your claim include any issues under the Human Rights Act 1998?

☐ Yes

☒ No

Details of claim (see also overleaf)

1. The Claimants seeks an interim and final injunction pursuant to s.222 of the Local Government Act 1972 and/or s.187B of the Town and Country Planning Act with a power arrest attached to the appropriate provisions of the court order. The Claimants seeks to restrain the repeated breaches of directions to leave the land, served pursuant to sections 61 and 77 of the Criminal Justice and Public Order Act 1994 (CJPOA).

2. The First and Second Claimant are local authorities and the administrative boundaries of the First Claimant are marked on the map attached to the Draft Order at Schedule 2. The Claimants seeks an injunction to protect the First Claimant's administrative area from further unauthorised encampments by the First to Fifty-Third Defendants, who have formed unauthorised encampments within the Borough. Further, the First and Second Claimant seek an order against the Fifty-Fourth Defendant, Persons Unknown, to prevent Persons Unknown from encamping on identified areas within the Borough shaded in red on the map attached to the Draft Order at Schedule 3; as these areas have suffered in total 103 unauthorised encampments throughout the last 3 years as detailed in the evidence. These encampments have been formed on both private and public land including: public open space, the highways, village centres, industrial estates, residential areas, and close to schools.

Defendant's
name and
address

(1) Mr Thomas Corcoran, [REDACTED]
[REDACTED]
[REDACTED]

See attached for further details

Court fee

£ 528.00

Legal representative's costs

TBA

Issue date

22 February 2019

For further details of the courts www.gov.uk/find-court-tribunal.

When corresponding with the Court, please address forms or letters to the Manager and always quote the claim number.

Claim no.

QB-2019-000616

Details of claim *(continued)*

3. The areas to be protected are within the administrative boundaries of Nuneaton and Bedworth Borough Council and the injunction is sought as the Claimants have experienced significant and prolonged issues associated with unauthorised encampments within the First Claimant's administrative area, including: fly-tipping, anti-social behaviour and environmental and health risks associated with these encampments.

4. The encampments are having a detrimental impact on local business, as well as on the enjoyment of public spaces.

5. Existing powers are being undermined and are ineffective, the law if being flouted repeatedly and the Claimants have experienced significant expense both in legal costs and clean-up costs. Service of directions to leave land by the Claimants or the Police pursuant to s.61 and section 77&78 of the CJPOA only leads to the encampments moving from one site to the next site and has not deterred the travellers from forming encampments within the area marked in red on the map attached at Schedule 2.

6. For the reasons set out in the witness statements, it is necessary and expedient for the promotion and protection of the interests of the inhabitants of First Claimant and to prevent apprehended breaches of planning control to seek an injunction to prevent the establishment of unauthorised encampments by named individuals within the area marked in red on the attached map at Schedule 2 to the Draft Order and to prevent Persons Unknown from forming unauthorised encampments on the areas identified on the map at Schedule 3 of the Draft Order.

7. It is also necessary to bring these proceedings against Persons Unknown to deter unauthorised encampments on sites, which have been identified on the map in Schedule 3. It is not possible to identify all of the individuals who have formed these unauthorised encampments, many of whom are not prepared to identify themselves.

CAROLINE BOLTON

Statement of Truth

~~*(I believe)~~ (The Claimant believes) that the facts stated in these particulars of claim are true.

* I am duly authorised by the claimant to sign this statement.

Full name William Maxwell Hunt Rose

Name of claimant's legal representative's firm Sharpe Pritchard LLP

signed 

*(Claimant) ~~(Litigation friend)~~
(Legal representative)

position or office held Partner
(if signing on behalf of firm or company)

**delete as appropriate*

Sharpe Pritchard LLP
Elm Yard
10-16 Elm Street
London WC1X 0BJ
DX: 353 London/Chancery Lane
Tel: 020 7405 4600
Fax: 020 7242 2210
Email: wrose@sharpepritchard.co.uk

Claimant's or claimant's legal representative's address to which documents should be sent if different from overleaf. If you are prepared to accept service by DX, fax or e-mail, please add details.

Find out how HM Courts and Tribunals Service uses personal information you give them when you fill in a form: <https://www.gov.uk/government/organisations/hm-courts-and-tribunals-service/about/personal-information-charter>

Application Notice

For help in completing this form please read the notes for guidance form N244 Notes

NOTICE OF HEARING
APPLICATION WILL BE HEARD AT THE
ROYAL COURTS OF JUSTICE, STRAND, LONDON
WC2A 2LL 1DN
DATE 19/3/19
TIME TBC
IN A COURT TO BE CONFIRMED

In the High Court of Justice
Queen's Bench Division

Claim no.	QB-2019-000616
Fee Account no.	PBA0087028
Warrant no. (if applicable)	
Claimant (including ref.)	Nuneaton & Bedworth Borough Council and Warwickshire County Council
Defendants (including ref.)	(1) Thomas Corcoran & Ors
Date	22 February 2019



1. What is your name or, if you are a solicitor, the name of your firm?

Sharpe Pritchard LLP

2. Are you a ☐ Claimant ☐ Defendant ☒ Legal Representative
☐ Other (please specify)

If you are a solicitor whom do you represent

Claimant

3. What order are you asking the court to make and why?

The Claimant seeks an injunction in the terms of the draft Order attached for the reasons set out in the witness statements of Robert Watson, Martyn Stephens, Katherine Moreton, Philip Richardson and Carol Ingleston and their exhibits.

4. Have you attached a draft of the order you are applying for ☒ Yes ☐ No
5. How do you want to have this application dealt with? ☒ at a hearing ☐ without a hearing
☐ at a telephone hearing
6. How long do you think the hearing will last? Hours Minutes
Is this time estimate agreed by all parties? ☐ Yes ☒ No
7. Give details of any fixed trial date or period
-
8. What level of Judge does your hearing need?
High Court
9. Who should be served with this application?
Defendants
- 9a. Please give the service address, (other than details of the claimant or defendant) of any party named in question 9.

10. What information will you be relying on, in support of your application?

- ☐ the attached witness statement
- ☐ the statement of case
- ☒ the evidence set out in the box below

If necessary, please continue on a separate sheet

1. Witness statement of Robert Watson dated 15th February 2019 and its exhibits.
2. Witness statement of Martyn Stephens dated ~~18th~~^{17th} February 2019 and its exhibits. *x 2*
3. Witness statement of Katherine Ann Moreton dated 19th February 2019 and its exhibits.
4. Witness statement of Philip Richardson dated 19th February 2019 and its exhibits.
5. Witness statement of Carol Ingleston dated 15th February 2019 and its exhibits.
6. *Witness statement of Sgt Andrew Scruton 0946 dated 6th March 2019 and exhibits.*

Statement of Truth

The applicant believes that the facts stated in this section (and any continuation sheets) are true.

Signed *William Maxwell Hunt Rose* Dated 22 February 2019
Applicant's Solicitor

Full name William Maxwell Hunt Rose

Name of applicant's solicitor's firm Sharpe Pritchard LLP

Position or office held Partner
(if signing on behalf of firm or company)

11. Signature and address details

Signed *William Maxwell Hunt Rose* Dated 22 February 2019
Applicant's Solicitor

Position or office held Partner
(if signing on behalf of firm or company)

Applicant's address to which documents about this application should be sent

Sharpe Pritchard LLP
Elm Yard
13-16 Elm Street
London

Postcode WC1X 0BJ

If applicable	
Phone no.	020 7405 4600
Fax no.	020 7831 1284
DX no.	353 London/Chancery Lane
Ref no.	WMHR/170.19

E-mail address wrose@sharpepritchard.co.uk

IN THE HIGH COURT OF JUSTICE

CLAIM NO:QB-2019-000616

QUEENS BENCH DIVISION

IN THE MATTER OF S222 LOCAL GOVERNMENT ACT 1972, AND 187B TOWN AND
COUNTRY PLANNING ACT 1990

BEFORE MR JUSTICE DOVE

On the 22 day of February 2019

BETWEEN:

(1) NUNEATON AND BEDWORTH BOROUGH COUNCIL

(2) WARWICKSHIRE COUNTY COUNCIL



Claimants

-and-

(1) THOMAS CORCORAN & 52 OTHER NAMED DEFENDANTS IN SCHEDULE 1 OF
THE CLAIM FORM

(54) PERSONS UNKNOWN FORMING UNAUTHORISED ENCAMPMENTS WITHIN THE
BOROUGH OF NUNEATON AND BEDWORTH

Defendants

ORDER

UPON HEARING Counsel for the Claimants without notice to the Defendants

AND UPON reading the witness statement of Philip Richardson, Director of Arts Leisure and
Democracy at Nuneaton and Bedworth Borough Council

IT IS ORDERED THAT:

1. The application for the injunction shall be listed before a Judge on Tuesday 19 March
2019 at 10.30am, to allow three clear days between service of the proceedings and

the hearing date for the application for the interim injunction with a 2 hour time estimate.

2. Pursuant to CPR Part 6.14, 6.15, 6.26 and 6.27 the Claimants have permission to serve the Defendants between 6.30am and 8pm during the week and between 7am and 4pm on a Saturday. Copies (as opposed to originals) of claim forms and applications served on a Saturday will be deemed served on the second working day after the date of service and copies (as opposed to originals) of claim forms and applications served after 4pm on a working day shall be deemed served on the second working day after the date of service.
3. In the event that the Claimants are unable to personally serve any of the 1st to 53rd Defendants, pursuant to CPR Part 6.14 and 6.15 the Claimant shall be permitted to serve any such Defendants by leaving a copy (as opposed to an original) of the application notice, claim form, draft order, and supporting evidence, in a clear transparent envelope and affixing the same to a caravan, mobile home, or, other vehicle, or, the front door of any residential premises, which in each case is reasonably believed to be owned or occupied by the said Defendants, or, by putting such copy documents through the letter box of any such residential premises. Any such copy documents served by this method will be deemed served the second working day after service of the application notice and claim form.
4. The Claimants shall be permitted pursuant to CPR Part 6.27 to serve the evidence in support of the Claim and application for an interim injunction by USB memory stick and shall provide any Defendant that requests hard copies of the same within 2 workings days of receipt of such request, and shall have a copy of all evidence relied upon in these proceedings available for inspection at the First Claimant's offices at Town Hall, Coton Road, Nuneaton, Warwickshire CV11 5AA between the hours of 10am and 4pm Monday to Friday excluding public holidays.
5. The claim form and application notice shall be deemed served on Persons Unknown (Second Defendant) pursuant to CPR Part 6.14, 6.15, 6.27 and 6.27 by serving a copy (as opposed to an original) of the claim form, application notice and draft order on

all 141 sites identified in Schedule 3 of this Order by affixing them in a prominent place on the Land with a notice to Persons Unknown that a copy of the supporting evidence can be obtained from the First Claimant's offices at Nuneaton and Bedworth Borough Council, Town Hall, Coton Road, Nuneaton, Warwickshire CV11 5AA.

6. The Defendants shall acknowledge service of the claim form 21 days after the date of deemed service and file any written evidence in support of the Defence by the same date.
7. The Claimants have permission to serve the Defendants with a sealed copy of this Order (as opposed to an original).

QUEEN'S BENCH DIVISION

IN THE MATTER OF S222 LOCAL GOVERNMENT ACT 1972
AND S187B TOWN AND COUNTRY PLANNING ACT 1990

Before

On the

BETWEEN

- (1) NUNEATON AND BEDWORTH BOROUGH COUNCIL
- (2) WARWICKSHIRE COUNTY COUNCIL

Claimants

-and-

(1) THOMAS CORCORAN & 52 OTHER NAMED DEFENDANTS IN SCHEDULE 1
OF THE CLAIM FORM

(2) PERSONS UNKNOWN FORMING UNAUTHORISED ENCAMPMENTS WITHIN
THE BOROUGH OF NUNEATON AND BEDWORTH

Defendants

Draft ORDER - INTERIM.

IF YOU, ANY OF THE ABOVE NAMED FIRST TO FIFTY-THIRD DEFENDANTS OR PERSONS UNKNOWN DISOBEY THIS ORDER OR INSTRUCT OR ENCOURAGE OTHERS TO BREACH THIS ORDER YOU MAY BE HELD IN CONTEMPT OF COURT AND MAY BE IMPRISONED, FINED OR HAVE YOUR ASSETS SEIZED.

ANY OTHER PERSON WHO KNOWS OF THIS ORDER AND DOES ANYTHING WHICH HELPS OR PERMITS THE DEFENDANTS TO BREACH THE TERMS OF THIS ORDER MAY ALSO BE HELD IN CONTEMPT OF COURT AND MAY BE IMPRISONED, FINED OR HAVE THEIR ASSETS SEIZED

UPON HEARING COUNSEL MISS CAROLINE BOLTON FOR THE CLAIMANTS AND THE DEFENDANTS NOT ATTENDING

AND UPON READING THE PAPERS AND HEARING THE APPLICATION FOR AN INTERIM INJUNCTION PENDING THE FINAL INJUNCTION HEARING PURSUANT TO SECTION 222 LOCAL GOVERNMENT ACT 1972 AND 187B TOWN AND COUNTRY PLANNING ACT 1990

POWER OF ARREST

THIS ORDER CONTAINS A POWER OF ARREST FOR BREACH OF PARAGRAPHS 1-9 OF THIS ORDER PURSUANT TO SECTION 27 OF THE POLICE AND JUSTICE ACT 2006 AND SECTION 4 OF THE ANTI-SOCIAL BEHAVIOUR CRIME AND POLICING ACT 2014. ANY PERSON CAUGHT BREACHING PARAGRAPHS 1-9 OF THIS ORDER MAY BE ARRESTED AND BROUGHT BEFORE THE COURT

Note to Arresting Officer: Where the defendant is arrested under the power given by section 27 of the Police and Justice Act 2006 or the Anti-social Behaviour Crime and Policing Act 2014 :-

- The defendant shall be brought before the judge within a period of 24 hours beginning at the time of their arrest
- A constable shall inform the person on whose application the injunction was granted forthwith where the defendant is arrested under these powers

Nothing in sections 27 of the Police and Justice Act 2006 or the Anti-social Behaviour Crime and Policing Act 2014 shall authorise the detention of the defendant after the expiry of the period of 24 hours beginning at the time of their arrest.

In calculation any period of 24 hours, no account shall be taken of Christmas Day, Good Friday or any Sunday.

IT IS ORDERED THAT:

Until further order, The First to Fifty Third Defendants are forbidden from:

1. Setting up an encampment on any land within the administrative boundaries of Nuneaton and Bedworth Borough Council unless authorised to do so by the owner of the land
2. Setting up an encampment on any land within the administrative boundaries of Nuneaton and Bedworth Borough Council without written permission from the Local Planning Authority, or, planning permission granted by the planning inspector.
3. Entering and/or occupying any part of the Land for residential purposes (temporary or otherwise) including the occupation of caravans/mobile homes, storage of vehicles, caravans and residential paraphernalia, save for Thomas Corcoran (the First Defendant) and his wife Jessica Dodds (the Second Defendant) and any other family member agreed with the First Claimant for the purpose of accessing medical care for their daughter [REDACTED]
4. Bringing on to the Land or stationing on the Land any caravans/mobile homes other than when driving through the administrative boundaries of Nuneaton and Bedworth Borough Council or in compliance with the parking orders regulating the use of car parks or with the express permission from the owner of the land.
5. Deposit or cause to be deposited, controlled waste in or on the Land unless a waste management license or environmental permit is in force and the deposit is in accordance with the license or permit.

Persons Unknown (the Fifty-Fourth Defendant) are forbidden from:

6. Setting up an encampment on any land identified on the attached map and list of sites without written permission from the local planning authority, or, planning permission granted by a planning inspector
7. From entering and/or occupying any part of the land identified on the attached map and list of sites for residential purposes (temporary or otherwise) including the occupation of caravans/mobile homes, storage of vehicles, caravans and residential paraphernalia
8. From bringing onto the Land or stationing on the Land any caravans/mobile homes other than when driving through the administrative boundaries of Nuneaton and Bedworth Borough Council or in compliance with the parking orders regulating the use of car parks or with express permission from the owners of the land.
9. Deposit or cause to be deposited, controlled waste in or on the Land unless an waste management license or environmental permit is in force and the deposit is in accordance with the license or permit.
10. There be a power of arrest attached to prohibitions 1-9 of this order

The Land in this order means:

11. For the First to Fifty-Third Defendants, all land within the administrative boundaries of Nuneaton and Bedworth Borough Council as appears within the marked red outline on the attached map at Schedule 2 of this Order.
12. For Persons Unknown (the Fifty-Fourth Defendant) all the land marked on the map at Schedule 3 of this Order and identified by the key to the map and numbered 1 to 141, further details of which are on the list at Schedule 3 of this Order.
13. Service of this Order shall be by affixing a copy of this Order in a transparent envelope, or laminated copy, in a prominent position on the land.
14. The Defendants may each of them, or anyone notified of this Order, apply to the Court on 72 hours written notice to the Court and the Claimant to vary or discharge this order (or so much of it as affects that person)
15. Costs reserved.

GUIDANCE NOTES

EFFECT OF THIS ORDER

16. A Defendant who is an individual who is ordered not to do something must not do it himself or in any other way. He must not do it through others acting on his behalf or his instructions or with his encouragement.
17. A Defendant which is a corporation and which is ordered not to do something must not do it itself or by its directors, officers, employees or agents or in any other way.

PARTIES OTHER THAN THE CLAIMANT AND DEFENDANTS

EFFECT OF THIS ORDER

18. It is a contempt of court for any person notified of this Order knowingly to assist in or permit a breach of this Order. Any person doing so may be sent to prison, fined, or have their assets seized.

INTERPRETATION OF THIS ORDER

19. In this Order, where there is more than one Defendant, unless otherwise stated, references to "the Defendants" means each or all of them.
20. A requirement to serve on "the Defendants" means on each of them, unless an Order of the Court specifies otherwise. The Order is, however, effective against any Defendant on whom it is served.
21. An Order requiring the Defendants to do or not to do anything applies to all Defendants.
22. "controlled waste" has the same meaning as within s.75(4) of the Environmental Protection Act 1990

COMMUNICATIONS WITH THE COURT

23. All communication to the Court about this order should be sent to Room WG08 Royal Courts of Justice, Strand, London, WC2A 2LL (020 7947 6010).

SCHEDULE 1 – LIST OF DEFENDANTS

List of Defendants and their addresses (redacted for service) .

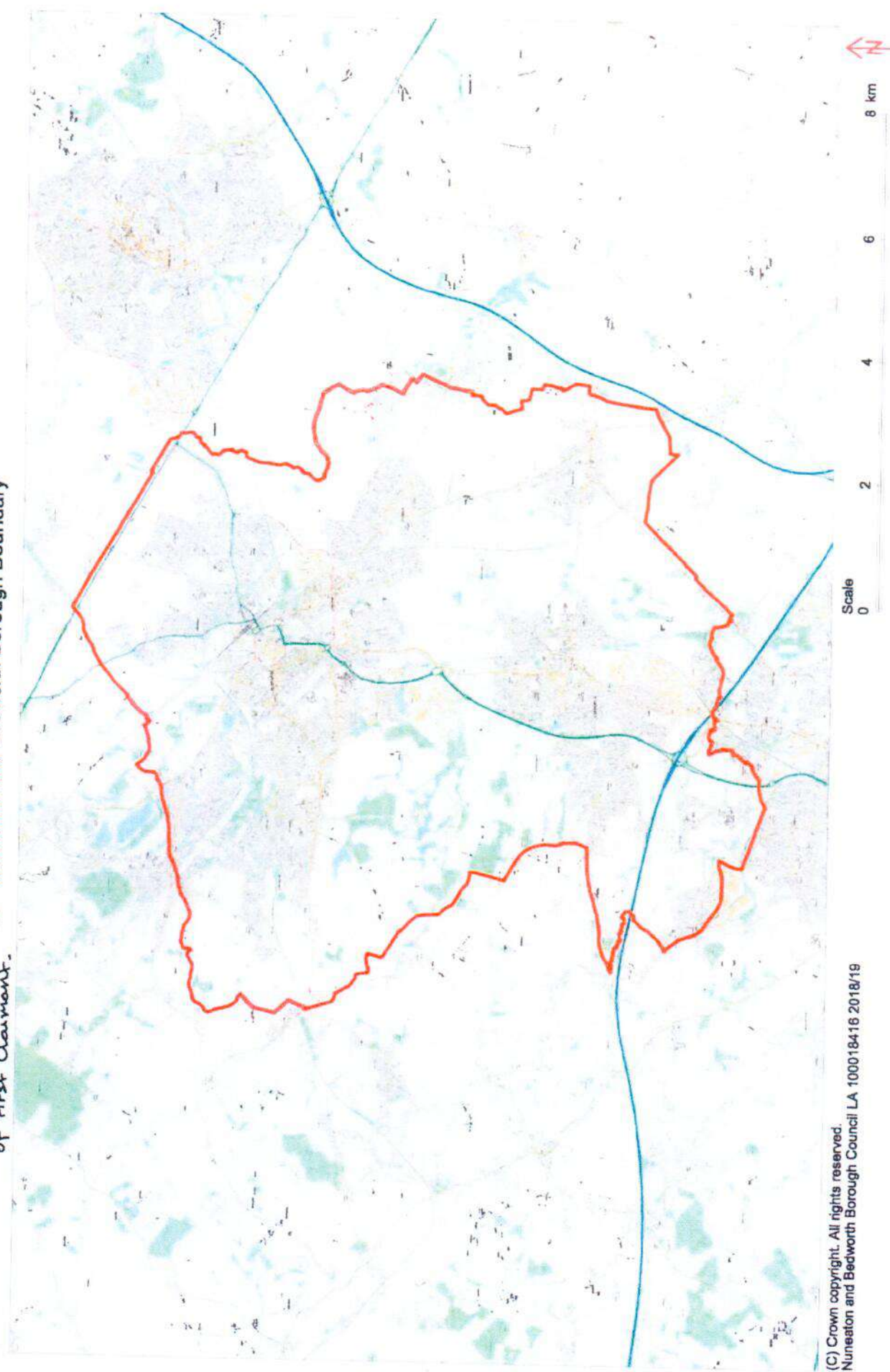
- (2) JESSICA DODD,
- (3) MICHAEL DOYLE
- (4) LUKE DELANEY
- (5) PATRICK McGINLEY,
- (6) ALPHONSUS McGINLEY
- (7) MICHAEL STOKES
- (8) MICHAEL STOKES
- (9) DENNIS STOKES
- (10) DENNIS STOKES (JNR)
- (11) BRIAN STOKES, 12a
- (12) JOHN MAUGHAN
- (13) TERRY MAUGHAN
- (14) TERRY MAUGHAN
- (15) PATRICK MAUGHAN
- (16) OWEN MAUGHAN
- (17) OWEN MAUGHAN
- (18) BERNARD CORCORAN
- (19) FRANCIS CORCORAN
- (20) FRANCIS MAUGHAN
- (21) MARTIN MAUGHAN
- (22) THOMAS MAUGHAN
- (23) JOHN MONGAN
- (24) MARTIN MONGAN
- (25) MARTIN MONGAN
- (26) LEONARD MONGAN
- (27) PAUL McDONAUGH
- (28) SIMON McDONAUGH
- (29) BERNARD McDONAUGH
- (30) JOHN McDONAUGH
- (31) MIKE McDONAUGH
- (32) MARTIN McDONAUGH
- (33) AARON McDONAUGH
- (34) KATHLEEN McDONAUGH
- (35) WINNIE McDONAUGH
- (36) MARTIN WARD
- (37) PAT WARD
- (38) MICHAEL WARD
- (39) KATHLEEN WARD
- (40) ROSELEEN WARD
- (41) BERNIE SWEENEY
- (42) JOHN CONNORS
- (43) TRACEY BROWN
- (44) WILLIAM BRIDGES

- (45) TOM WARD
- (46) EDDIE McDONAUGH
- (47) EDDIE (AKA EDWARD) WARD
- (48) CHRISTOPHER McDONAUGH
- (49) WILLIAM DOHERTY
- (50) GERRY O'BRIEN
- (51) ELIZABETH O'BRIEN
- (52) PEARL BLAINLEY
- (53) FIONA WARD
- (54) PERSONS UNKNOWN

SCHEDULE 2 – MAP OF THE BOROUGH

SCHEDULE 2 - Administrative Boundaries
of First Claimant.

Nuneaton and Bedworth Borough Boundary



SCHEDULE 3 – LIST OF SITES AND MAP FOR PERSONS UNKNOWN

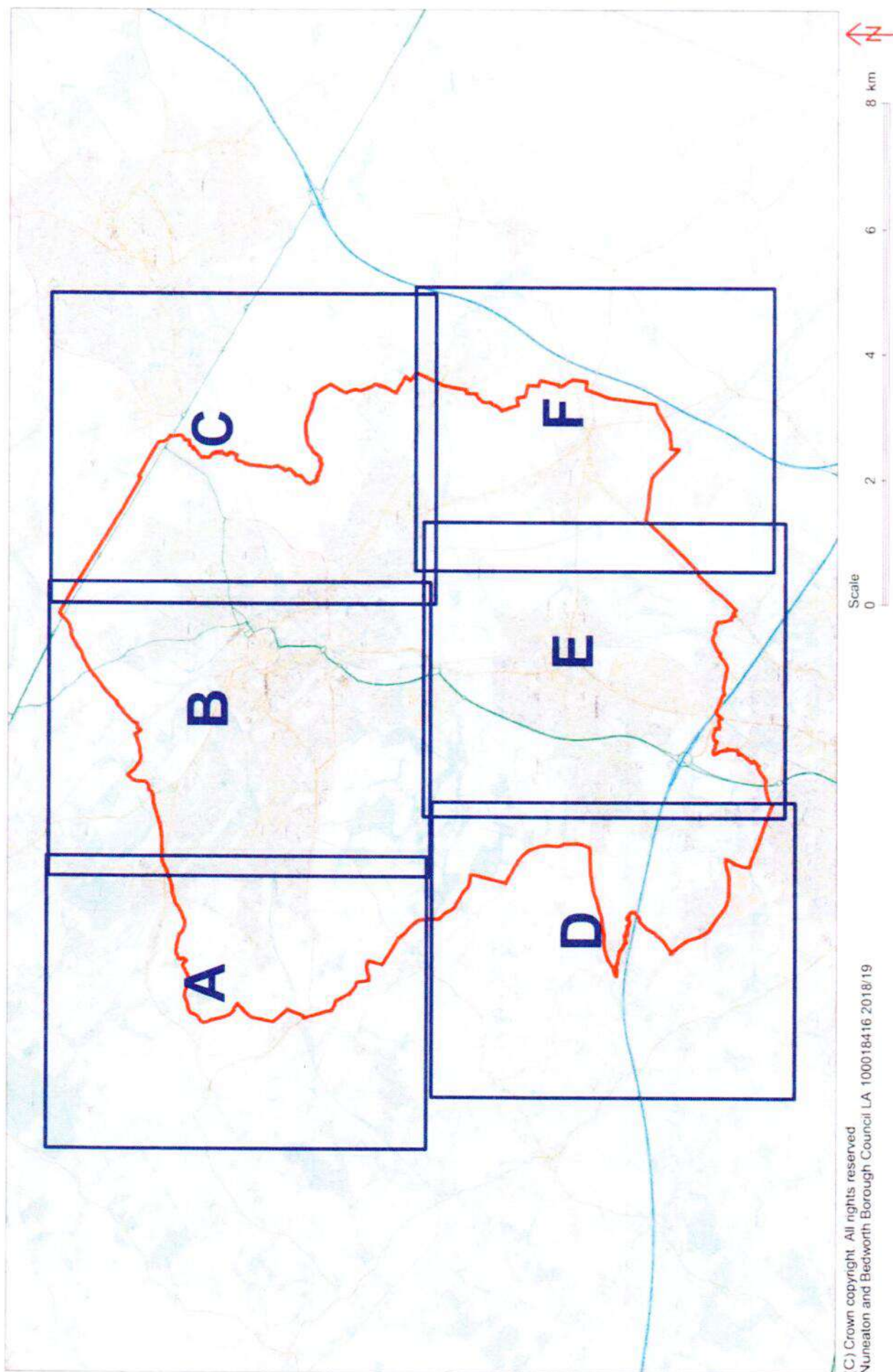
SITE NUMBER	SITE	POSTCODE	Land Owner	Title Number
1	Land on the north side of Corporation Street, Nuneaton	CV11 5PZ	NBBC	WK447699
2	Recreation ground lying to the north of Queens Road, Nuneaton	CV11 5PZ	NBBC	WK446269
3	Land on the north west of Vernons Lane and land lying to the South West of Milland Road, Nuneaton	CV11 5ET	NBBC	WK447951/ WK240764/ WK236363
4	Land being car park on the south west side of Corporation Street, Nuneaton	CV11 5DQ	NBBC	WK449599
5	Victoria Street Car Park and 60 Victoria Street, Nuneaton (CV11 5R2)	CV11 5QE	NBBC	WK449585/ WK178604
6	Joinery works and adjacent premises fronting Regent Street, Nuneaton	CV11 4BW	Private	WK398436
7	Land on the west and east sides of Vicarage Street, Nuneaton	CV11 5DB	NBBC	WK450184
8	Rivetsley Park Clinic, Cotton Road, Nuneaton, (CV11 5TY)	CV11 4BS	Private	WK366584
9	Land and buildings on the east side of Broad Street, the north side of Queens Road and the south west side of Abbey Street	CV11 5AE	NBBC	WK251517
10	Land at Church Street, Nuneaton	CV11 4AS	NBBC	WK449976
11	Land and buildings lying to the East of Cotton Road	CV11 5AA	NBBC	WK88582
12	Land at Vicarage Street, Nuneaton	CV11 4AL	NBBC	WK226642
13	Land at Cotton Road, Nuneaton	CV11 5AA	NBBC	WK450296
14	Meadow Court, Meadow Street, Nuneaton (CV11 5AE)	CV11 5JF	NBBC	WK448678
15	Land to the south side of Bermuda Road lying to the east and west of Coventry Road, Chivers Colon and on the west side of a road leading from Coventry to Nuneaton and a balancing lake and land to the south of Bermuda Road, Nuneaton	CV11 4PY	NBBC	WK446511/ WK284250/ WK345891
16	Recreation Ground at Easyboro Way, Nuneaton	CV11 6QA	NBBC	WK449338
17	Land on south side of Lutterworth Road, Nuneaton	CV11 6QA	NBBC	WK449027
18	Land lying to the north east of Blaenier Way, Nuneaton, Land on the south west and north east sides of Greenmoor Road & Land lying to the south east side ofcroft road	CV10 7EL	NBBC	WK48784/ WK448021/ WK448237 (part)
19	Land lying to the east of Westbury Road and Land lying to the North of Herbert Street, Nuneaton	CV10 8DS	NBBC	WK342561/ WK355952
20	Land at Recreation Ground, Tomkinson Road, Nuneaton	CV10 8PY	NBBC	WK447355
21	Land at Whitteford Park, Haunchwood Road Nuneaton, land lying to the north east of Haunchwood Road	CV12 8DR	NBBC	WK130458/ WK447033
22	Land on the south side of Marston Lane, Nuneaton	CV12 8NF	NBBC	WK448160
23	Land on the north side of Marston Lane, Bedworth	CV12 8NF	NBBC	WK448256
24	Spartfields 1 and 2 (Car Park) - land lying to the east of High Street, Bedworth, land on the north-west side of Rye Piece Ringway, Bedworth & Zion Chapel, High Street Bedworth	CV12 8NF	NBBC	WK448876/ WK246825/ WK448601
25	Park Road (Car Park) - land on the east side of Park Road, Bedworth	CV12 8LH	NBBC	WK448511
26	Barnacle Lane EA - land to the south of Barnacle Lane, Bukington, Bedworth, land at Barnacle Lane, Bukington, Bedworth	CV12 8LT	NBBC	WK448611/ WK448624(part)
27	Land at Brewer Road, Bukington, Bedworth and land at Eustace Road, Bukington, Bedworth	CV12 8RF	NBBC	WK448510/ WK448500
28	Recreation Ground, Bedworth Road, Bukington, Bedworth, (CV12 9PZ)	CV12 8LT	NBBC	WK449849
29	Land on the south west side of Queen Elizabeth Road, Nuneaton	CV10 8DA	NBBC	WK439320
30	Land on south east side of Green Lane, Nuneaton and land lying on the east side of Ramsden Avenue, Nuneaton	CV10 8DJ	NBBC	WK448197/ WK448093
31	Land and buildings on the east side of Camp Hill Drive, Camp Hill, Nuneaton and land at The Dingle, Queen Elizabeth Road, Nuneaton	CV10 9DE	NBBC	WK373679/ WK448013
32	Land on the south side of Willow Road, Nuneaton	CV11 4EX	NBBC	WK447731
33	Land on the West side of Blackberry Lane, Bedworth	CV11 4EX	NBBC	WK131319
34	Hickley Recreational Ground - land lying to the north of School Lane, Exhall, Coventry	CV7 8NG	NBBC	WK450050
35	Land lying to the North East of Howel Road, Bedworth	CV7 8NG	NBBC	WK124031
36	Land lying to the North West of Rowley's Green Lane, Exhall, Coventry	CV7 8NG	NBBC	WK336223
37	Land on the South side of Vicarage Lane, Exhall, Bedworth and Land lying to the West of St Giles Road, Exhall	CV7 9GZ	NBBC	WK143991/ WK154857
38	Land on the east side of Bucks Hill, Nuneaton	CV10 9TD	NBBC	WK358453
39	Land south-east of Hickman Road, Galley Common, Nuneaton	CV10 8SD	NBBC	WK339730

	Nuneaton & North Warwick Group Riding for Disabled, Valley Road, Galleys Common (CV10 9NU) / land at Campbell Close, Nuneaton and land at Galleys Common, Nuneaton (CV10 9NU)	✓	NBBBC	WK447381/ WK439120/ WK244039/ WK238145
40	Land on the south west side of Selby Way, land on the north side of Frenham Drive and land on the north east side of Melin Avenue, south east side of Frenland Rise, Whitford and land lying to the west of Bucks Hill	✓	NBBBC	WK319146/ WK326554
41	Land on the east and west side of Sherbourne Avenue, Whitford	✓	NBBBC	WK319145
42	Land on Galleys Common, Nuneaton, land at Galleys Common Nuneaton	✓	NBBBC	WK238447/ WK238145/ WK324522
43	Land on the south side of Plough Hill Road, Stockingford	✓	NBBBC	WK234444
44	Land on the south side of Sherbourne Avenue, Nuneaton	✓	NBBBC	WK238171
45	Land on the south side of Carigan Road, Bedworth	✓	Private	WK360708
46	Land and Buildings at Market End Farm and Orchard Farm, Smorall Lane	✓	NBBBC	WK449987
47	Land at Smorall Lane, Bedworth	✓	NBBBC	WK32497
48	Land on the North side of Anstey Road, Stockingford	✓	NBBBC	WK32497
49	Kingswood Road Rec - Land on the North side of Anstey Road, Stockingford	✓	NBBBC	WK32497
50	Land on the west side of Westbury Road, Nuneaton and land on the north-east side of Grove Road, Nuneaton and land lying to the west of Nuneaton Road	✓	NBBBC	WK448137/ WK448304/ WK317827
51	Bedworth Leisure Centre - Miners Welfare Park, Rye Piece Ringway, Bedworth	✓	NBBBC	WK448032
52	Land lying to the west side of Blackhorse Road, Bedworth	✓	Private	WK394575
53	Land on the North side of Bulington Road and land on the South side of Johnson Road/Alex Wilson Centre, 34 Nuneaton Road, Bedworth (CV12 8AL) and land lying to the west of Woodton Street and land at Elizabeth Centre, Johnson Road	✓	NBBBC	WK169700/ WK448169/ WK250992/ WK448429
54	Miners Welfare Park (Car Park) - Miners Welfare Park, Rye Piece Ringway, Bedworth	✓	NBBBC	WK448032
55	Bedworth Leisure Centre (Car Park) - Miners Welfare Park, Rye Piece Ringway, Bedworth	✓	NBBBC	WK448032
56	Miners Welfare Park (Car Park) - Miners Welfare Park, Rye Piece Ringway, Bedworth	✓	NBBBC	WK448032
57	Bedworth Railway Station (Car Park) - Land on the north side of Bulington Road, Bedworth	✓	NBBBC	WK366034
58	Land at Albany Avenue, Bedworth	✓	NBBBC	WK448598
59	Land lying to the east of Anna Jacques Road, Collycroft, Bedworth and land to the west of Nuneaton Road/Alex Wilson Centre 34 Nuneaton Road, Bedworth and land to the west of Nuneaton Road	✓	NBBBC	WK295888/ WK460024/ WK448169/ WK317827
60	Land on the north and south sides of Newdon Road, Nuneaton	✓	NBBBC	WK448846
61	Land lying to the north of Blithemere Avenue, Nuneaton	✓	NBBBC	WK210986
62	Land at Horsell Grange, Nuneaton and land lying south and west of Camborne Drive, Nuneaton	✓	NBBBC	WK336798/ WK344007
63	Land lying to the south of Hinckley Road, Nuneaton and land to the west of Clevely Way	✓	NBBBC	WK447654/ WK319282
64	Recreation Ground, The Long Shoot, Nuneaton, (CV11 6JH)	✓	NBBBC	WK446886
65	Land at Horsell Grange and land to the south of Hinckley Road, Nuneaton	✓	NBBBC	WK336798/ WK447654
66	Land on the east side of Changebrook Close and land on the west and east side of Pallett Drive, Nuneaton	✓	NBBBC	WK344480/ WK309053
67	Land on the south side of Church Lane, Nuneaton	✓	NBBBC	WK448958
68	Land on the north side of Brookdale Road, Nuneaton and land on the north side of Rye Avenue, Nuneaton	✓	NBBBC	WK448096/ WK448091
69	Land at Bradstone Road, Nuneaton	✓	NBBBC	WK450499
70	Land on the north side of Donninghorne Avenue, Nuneaton	✓	NBBBC	WK452385
71	Land on the south side of Avenue Road, Nuneaton	✓	NBBBC	WK452276
72	Land on the north side of Avenue Road, Nuneaton	✓	NBBBC	WK448065
73	Land on the north side of Donninghorne Avenue, Nuneaton and land at Knebley Crescent, Nuneaton	✓	NBBBC	WK448842/ WK448019
74	Land on the south-west side of Marlborough Road, Nuneaton	✓	NBBBC	WK447475
75	Land at Donninghorne Avenue, Nuneaton, land lying to the east of Raveloe Drive, Nuneaton, land on the east side of Marston Lane, Nuneaton and land on the east and west sides of Marston Lane, Nuneaton	✓	NBBBC	WK452370/ WK452349/ WK449466/ WK448734
76	Land lying on the north side of St Georges Way, Nuneaton and land on the north side of St Georges Way, Chivers Cotton	✓	NBBBC	WK448537/ WK344972
77	Rensley Park, Cotton Road, Nuneaton	✓	NBBBC	WK452296/ WK450173

78	✓	Land at Sorrell Road, Nuneaton	CV10 7AW	NBBC	WK450035
79	✓	Riversley Park (Car Park) - Riversley Park, Cotton Road, Nuneaton	CV11 5TX	NBBC	WK450266/ WK450173
80	✓	Land on the north side of Avenue Road, Nuneaton	CV11 4LX	NBBC	WK448965
81	✓	Land lying to the east of Eastboro Way, Nuneaton	CV11 6XA	NBBC	WK370915
82	✓	Trinity Court Flats (Car Park) - land on the West side of Highfield Road, Nuneaton	CV11 4PW	NBBC	WK310067
83	✓	Land at Akras Crescent, Bedworth		NBBC	WK448428
84	✓	Land at Duns Close, Nuneaton		NBBC	WK452130
85	✓	Land lying to the West of Blackhorse Road, Bedworth		Private	WK394975
86	✓	Atleborough Fields Farm, Nuneaton and Land at Singsby Close, Atleborough Fields Industrial Estate, Nuneaton		WCC	WK271645/ WK455158
87	✓	Nicholas Chamberlaine School, Bukington Road, Bedworth (CV12 9EA)	CV12 9EA	WCC	WK470015/ WK474958
88	✓	Ash Green Sports & Arts College, Ash Green Lane, Coventry (CV7 9AH)	CV7 9AH	Private	WK461626
89	✓	Place Leys Infant School, Bedworth	CV12 8AQ	WCC	Unregistered
90	✓	Goodfys End County First School, Bowling Green Lane, Bedworth (CV12 0HP)	CV12 0HP	WCC	WK434135
91	✓	All Saints Bedworth C of E Primary School and Nursery, Bedworth	CV12 9HP	WCC	Unregistered
92	✓	Land on the West side of Weston Lane, Bukington, Bedworth	CV12 9RT	WCC	WK78471
93	✓	Land and buildings on the South side of Denwest Road, Bedworth	CV12 8RT	Private	WK275063
94	✓	Land lying to the East of Coventry Road, Bedworth	CV7 9PJ	WCC	WK33892
95	✓	Keresley Newland Primary Academy and Keresley Newland School, Grove Lane, Keresley, Coventry (CV7 8JZ)	CV7 8JZ	WCC	WK427632/ WK477307
96	✓	Land lying to the South of Smorral Lane, Goodfys End, Bedworth and Land lying to the South of Smorral Lane, Bedworth	CV12 0HA	WCC	WK276046/ WK134659
97	✓	Wheelewright Lane Primary School, Ash Green, Coventry	CV7 9HN	WCC	WK425267
98	✓	St Francis Roman Catholic School, Nicholas Street, Bedworth	CV12 8JN	Private	WK262596
99	✓	Land lying to the North of Rye Piece, Ropeway, Bedworth		Private	WK476476
100	✓	Land on the East Side of Nicholas Street, Bedworth	CV7 9HS	WCC	WK171388
101	✓	Land on the South Side of Hayes Lane, Exhall, Bedworth	CV12 9PF	Private	WK175647
102	✓	St James Church of England Junior School, Barbridge Road, Bukington, Bedworth (CV12 9HF)	CV12 9HF	Private	WK463720
103	✓	Playing fields at St James Church of England Junior School, Barbridge Road, Bukington, Bedworth (CV12 9HF)		Private	WK472707
104	✓	St Michael's Primary School, Hazel Grove, Bedworth (CV12 9DA)	CV12 9DA	Private	WK479304
105	✓	Land adjoining St Thomas More School, Greenmoor Road, Nuneaton, CV10 7EX	CV10 7EX	Private	WK478035
106	✓	St Thomas More Catholic School, Greenmoor Road, Nuneaton, CV10 7EX		Private	WK477630
107	✓	Attery High School, Greenmoor Road, Nuneaton	CV11 5EL	Private	WK233418
108	✓	Abbey Cof E Infant School, Nuneaton	CV11 5EL	WCC	Unregistered
109	✓	All Saints C of E Primary School & Nursery, Kresley Crescent, Nuneaton (CV10 7AT)	CV10 7AT	Private	WK461748
110	✓	Land to the South of Tuttle Hill, Camp Hill, Nuneaton	CV10 9QA	WCC	WK409218
111	✓	Land lying to the South of Gippy Lane, Nuneaton	CV11 4SE	WCC	WK170501
112	✓	Land lying to the South of Tuttle Hill, Camp Hill, Nuneaton	CV10 0HU	WCC	WK393091
113	✓	Land at Jubens Quarry, Tuttle Hill, Nuneaton	CV11 5HB	WCC	WK434955
114	✓	Chivers Cotton First School, Frank Street, Nuneaton (CV11 5AB)	CV10 9ER	WCC	WK239413
115	✓	Land lying to the west of Northumberland Avenue, Nuneaton	CV10 9AZ	WCC	Unregistered
116	✓	Galley Common Infant School, Nuneaton	CV11 6JS	WCC	WK205172
117	✓	Land lying to the East of Higham Lane, Nuneaton	CV10 7LW	WCC	WK178493
118	✓	Land on the south side of Snye Close, Nuneaton	CV10 7BQ	WCC	Unregistered
119	✓	Medematch School, Nuneaton	CV10 8HW	WCC	WK476421
120	✓	Stockingford Junior And Infant School, Grove Road, Nuneaton (CV10 8JY)		WCC	WK380485
121	✓	Land and buildings on the south side of St Pauls Road, Nuneaton	CV11 5TV	Private	WK276511
122	✓	School at Cotton Road, Nuneaton		Private	WK477543
123	✓	Our Lady of the Angels Infant School and St Josephs RC First School, Cotton Road, Nuneaton, CV11 5TY	CV10 8NL	Private	WK470637
124	✓	Park Lane Primary School, Park Lane, Nuneaton (CV10 8LU) and land on the north side of Ansley Road, Nuneaton		Private	WK189736
125	✓	Land on the North Side of Ansley Road, Nuneaton		Private	WK471779
126	✓	Queens County Junior and Infant School, Bentley Road, Nuneaton, CV11 6LR	CV10 8NH	Private	Unregistered
127	✓	St Pauls C of E Primary School, Nuneaton	CV10 0JX	Private	WK448068
128	✓	Land at St Anne's RC Primary School, Camp Hill Drive, Nuneaton		Private	WK449953
129	✓	St Anne's Roman Catholic Primary School, Camp Hill Drive, Nuneaton, CV10 0JX	CV11 4QH	Private	WK468047
130	✓	Chawood Primary School, Morris Drive, Nuneaton, CV11 4QH		Private	WK468048
131	✓	Chawood Secondary School, Morris Drive, Nuneaton		Private	

11	Oakwood Primary School, Morris Drive, Nuneaton, CV11 4QH				WCC	WK233376
121	Playing field adjoining St Nicholas C of E Primary School, Windemere Avenue, Nuneaton CV11 6HJ	*		CV11 6HJ	WCC	WK4273130
122	Land on the East Side of Windemere Avenue, Nuneaton				Private	WK131856
123	St Nicolas C of E First School, Windemere Avenue, Nuneaton, CV11 6HJ				Private	WK473119
124	Land lying to the North East of Oakdene Crescent, Nuneaton	/		CV10 0DR	WCC	WK149023/WK216447
125	Land at George Eliot School, Raveloe Drive, Nuneaton, CV11 4QP	/		CV11 4QP	Private	WK458966
126	Land on the North Side of Avenue Road, Nuneaton	/		CV11 4LU	NBBG	WK448965
127	Etone College, Leicester Road, Nuneaton, CV11 6AA	/		CV11 6AA	WCC	WK425515
128	Higham Lane School, Higham Lane, Nuneaton, CV10 0BU	/		CV10 0BU	Private	WK460311
129	Oakwood Primary and Secondary School, Morris Drive, Nuneaton, CV11 4QH	/		CV11 4QH	WCC	WK468047/WK468048/WK233376
130	Land lying on the South of Aubrey Road, Nuneaton and Nuneaton Academy	/		CV10 7PD	WCC	WK175243/WK425489
131	North Warwickshire and Hinckley College, Hinckley Road, Nuneaton, CV11 6BH	/		CV11 6BH	Private	WK428695
132	CV11 6BH	/			Private	WK497842/WK497832
133	King Edward VI College, King Edward Road, Nuneaton, CV11 4BE	/		CV11 4BE	Private	WK426282
134	Bedworth Heath Nursery School, Giebe Avenue, Bedworth, CV12 0GP	*		CV12 0GP	WCC	WK426690
135	Exhall Grange School and Science College, Wheelwright Lane, Bedworth				Private	WK440475
136	Exhall Grange Special School, Wheelwright Lane, Coventry				Private	WK450903
137	Land at Exhall Grange School, Wheelwright Lane, Coventry, CV7 9HP	/		CV7 9HP	Private	WK403844
138	North Side of Griff Lane, Nuneaton	/		CV10 7SD	WCC	WK40628
139	Land lying to the West of Leicester Road, Nuneaton	*		CV12 8AG	WCC	WK40628
140	Race Leys Middle School, Barton Road, Bedworth, CV12 8HG			CV12 8HG	Private	WK403841
141	Land and buildings on the south side of St Paul's Road, Nuneaton				WCC	WK180085
142	Stockingford Junior And Infant School, Grove Road, Nuneaton (CV10 8JH)	/		CV10 8JH	WCC	WK42667
143	Land on the South West Side of Mayger Crescent, Nuneaton	*		CV11 4SQ	WCC	WK23140
144	Atterborough Mills, Atterborough Road, Nuneaton	*			Private	WK256088
145	Manor Park Community School, Beaumont Road, Nuneaton	*		CV11 5SS	Private	WK410022
146	St Davids Way Hub, St Davids Way, Bermuda Park, Nuneaton	/		CV10 7SD	Private	WK447390
147	Halfords - land and buildings on the south side of Newken Road, Nuneaton	*		CV11 5UT	Private	WK390614
148	Bermuda Road Community Centre, Bermuda Road, Nuneaton	/		CV10 7HU	Private	WK474729

Key for traveller encampment maps



A

Northwest Nuneaton



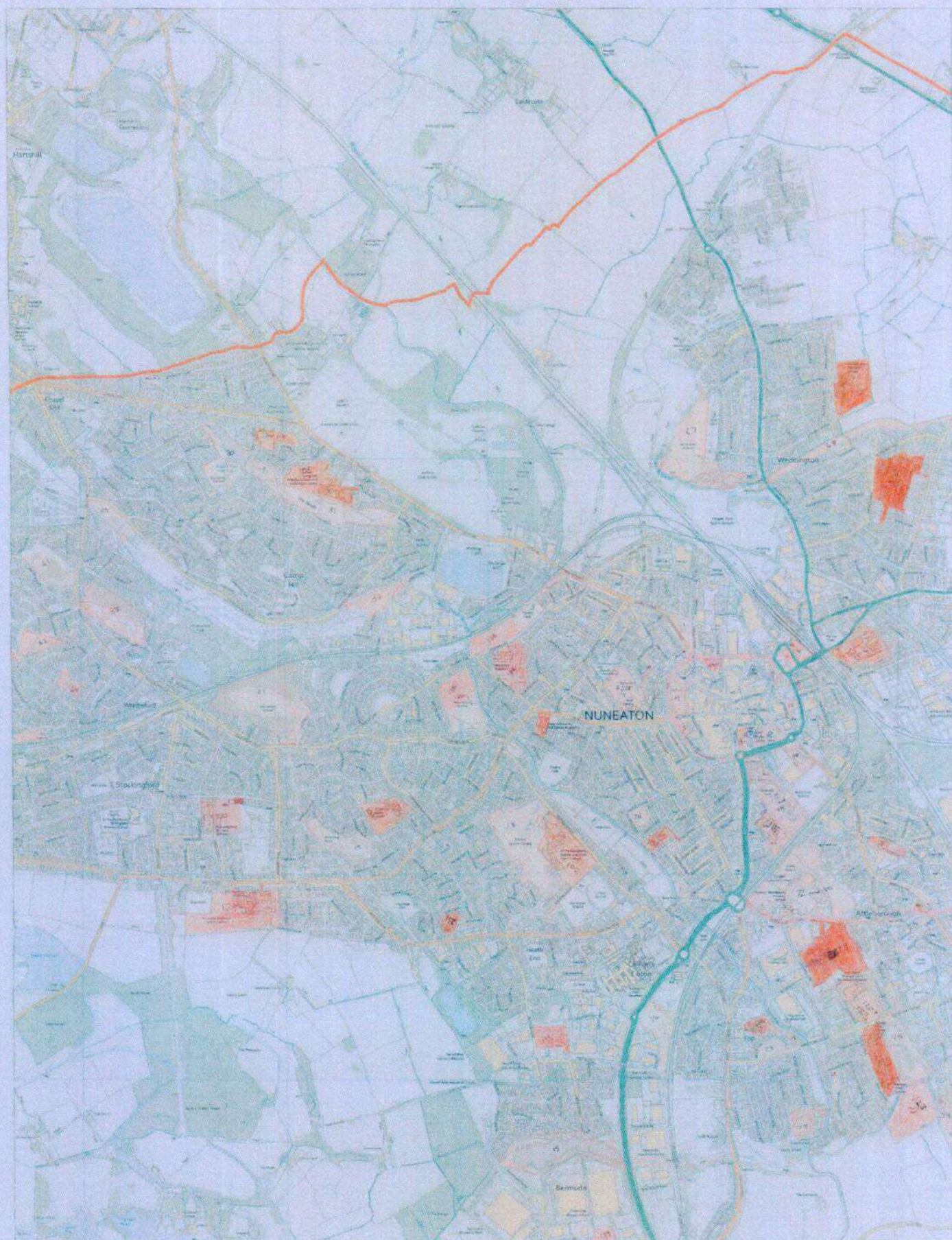
(C) Crown copyright. All rights reserved.
Nuneaton and Bedworth Borough Council LA
100018416 2018/19

Scale
0 250 500 750 1000 m



B

North of Nuneaton



(C) Crown copyright. All rights reserved.
Nuneaton and Bedworth Borough Council LA
100018416 2018/19

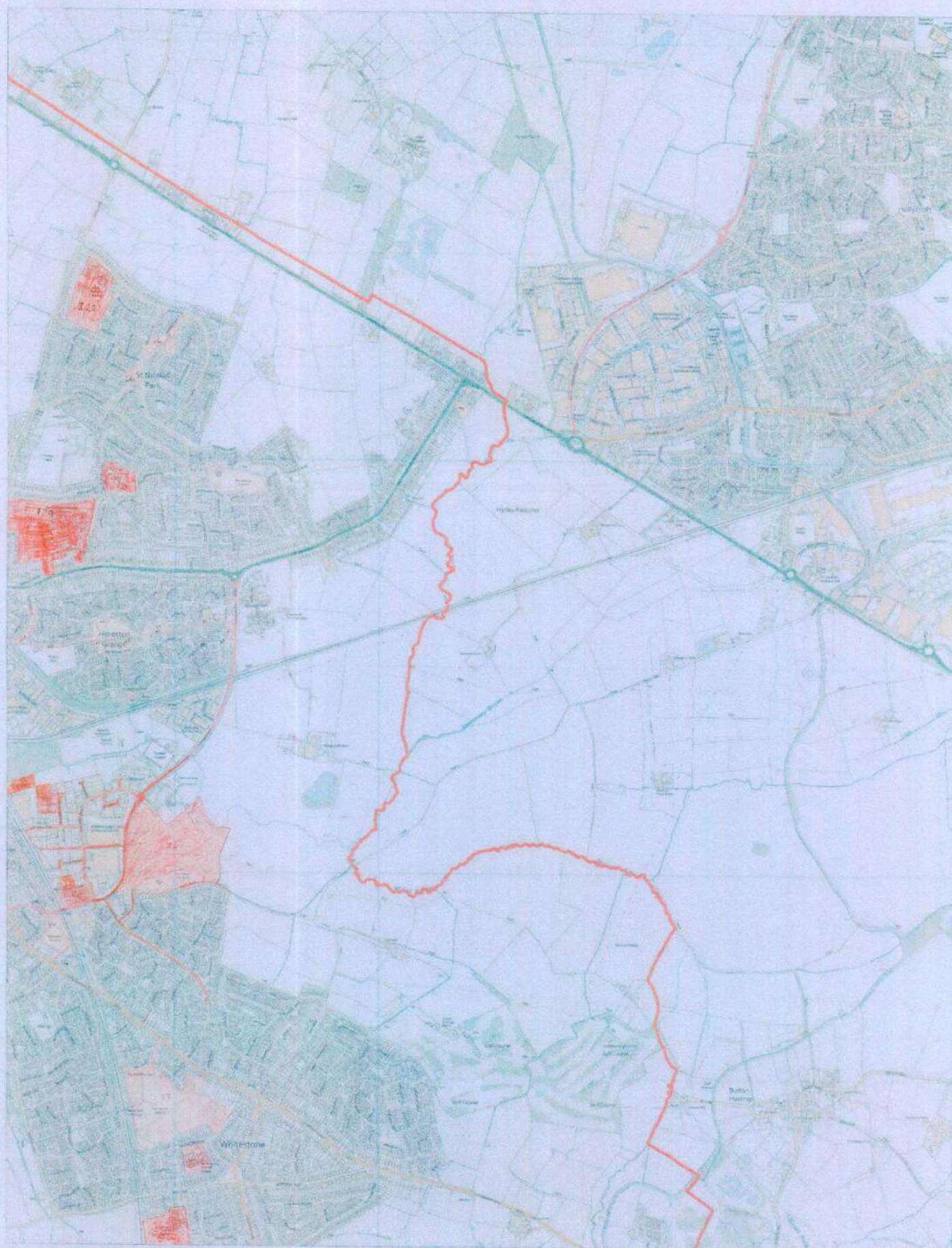
Scale
0 250 500 750 1000 m



227

C

Northeast Nuneaton



(C) Crown copyright. All rights reserved.
Nuneaton and Bedworth Borough Council LA
100018416 2018/19

Scale
0 250 500 750 1000 m



228

D

Southwest Bedworth



E

South of Bedworth



F

Southeast Bedworth



(C) Crown copyright. All rights reserved.
Nuneaton and Bedworth Borough Council LA
100018416 2018/19

Scale
0 250 500 750 1000 m



IN THE HIGH COURT OF JUSTICE

Claim Number: **QB-2019-000616**

QUEEN'S BENCH DIVISION

IN THE MATTER OF S222 LOCAL GOVERNMENT ACT 1972
AND S187B TOWN AND COUNTRY PLANNING ACT 1990

Before

On the

BETWEEN

(1) NUNEATON AND BEDWORTH BOROUGH COUNCIL

(2) WARWICKSHIRE COUNTY COUNCIL

Claimants

-and-

(1) THOMAS CORCORAN & 52 OTHER NAMED DEFENDANTS IN SCHEDULE 1
OF THE CLAIM FORM

(2) PERSONS UNKNOWN FORMING UNAUTHORISED ENCAMPMENTS WITHIN
THE BOROUGH OF NUNEATON AND BEDWORTH

Defendants

Draft ORDER – FINAL .

IF YOU, ANY OF THE ABOVE NAMED FIRST TO FIFTY-THIRD DEFENDANTS OR PERSONS UNKNOWN DISOBEY THIS ORDER OR INSTRUCT OR ENCOURAGE OTHERS TO BREACH THIS ORDER YOU MAY BE HELD IN CONTEMPT OF COURT AND MAY BE IMPRISONED, FINED OR HAVE YOUR ASSETS SEIZED.

ANY OTHER PERSON WHO KNOWS OF THIS ORDER AND DOES ANYTHING WHICH HELPS OR PERMITS THE DEFENDANTS TO BREACH THE TERMS OF THIS ORDER MAY ALSO BE HELD IN CONTEMPT OF COURT AND MAY BE IMPRISONED, FINED OR HAVE THEIR ASSETS SEIZED

UPON HEARING COUNSEL MISS CAROLINE BOLTON FOR THE CLAIMANTS AND THE DEFENDANTS NOT ATTENDING

AND UPON READING THE PAPERS AND HEARING THE CLAIM FOR THE FINAL INJUNCTION AND DISPOSAL OF THE CLAIM PURSUANT TO SECTION 222 LOCAL GOVERNMENT ACT 1972 AND 187B TOWN AND COUNTRY PLANNING ACT 1990

POWER OF ARREST

THIS ORDER CONTAINS A POWER OF ARREST FOR BREACH OF PARAGRAPHS 1-9 OF THIS ORDER PURSUANT TO SECTION 27 OF THE POLICE AND JUSTICE ACT 2006 AND SECTION 4 OF THE ANTI-SOCIAL BEHAVIOUR CRIME AND POLICING ACT 2014. ANY PERSON CAUGHT BREACHING PARAGRAPHS 1-9 OF THIS ORDER MAY BE ARRESTED AND BROUGHT BEFORE THE COURT

Note to Arresting Officer: Where the defendant is arrested under the power given by section 27 of the Police and Justice Act 2006 or the Anti-social Behaviour Crime and Policing Act 2014 :-

- The defendant shall be brought before the judge within a period of 24 hours beginning at the time of their arrest
- A constable shall inform the person on whose application the injunction was granted forthwith where the defendant is arrested under these powers

Nothing in sections 27 of the Police and Justice Act 2006 or the Anti-social Behaviour Crime and Policing Act 2014 shall authorise the detention of the defendant after the expiry of the period of 24 hours beginning at the time of their arrest.

In calculation any period of 24 hours, no account shall be taken of Christmas Day, Good Friday or any Sunday.

IT IS ORDERED THAT:

Until further order, The First to Fifty Third Defendants are forbidden from:

1. Setting up an encampment on any land within the administrative boundaries of Nuneaton and Bedworth Borough Council unless authorised to do so by the owner of the land
2. Setting up an encampment on any land within the administrative boundaries of Nuneaton and Bedworth Borough Council without written permission from the Local Planning Authority, or, planning permission granted by the planning inspector.
3. Entering and/or occupying any part of the Land for residential purposes (temporary or otherwise) including the occupation of caravans/mobile homes, storage of vehicles, caravans and residential paraphernalia, save for Thomas Corcoran (the First Defendant) and his wife Jessica Dodds (the Second Defendant) and any other family member agreed with the First Claimant for the purpose of accessing medical care for their daughter [REDACTED]
4. Bringing on to the Land or stationing on the Land any caravans/mobile homes other than when driving through the administrative boundaries of Nuneaton and Bedworth Borough Council or in compliance with the parking orders regulating the use of car parks or with the express permission from the owner of the land.
5. Deposit or cause to be deposited, controlled waste in or on the Land unless a waste management license or environmental permit is in force and the deposit is in accordance with the license or permit.

Persons Unknown (the Fifty-Fourth Defendant) are forbidden from:

6. Setting up an encampment on any land identified on the attached map and list of sites without written permission from the local planning authority, or, planning permission granted by a planning inspector
7. From entering and/or occupying any part of the land identified on the attached map and list of sites for residential purposes (temporary or otherwise) including the occupation of caravans/mobile homes, storage of vehicles, caravans and residential paraphernalia
8. From bringing onto the Land or stationing on the Land any caravans/mobile homes other than when driving through the administrative boundaries of Nuneaton and Bedworth Borough Council or in compliance with the parking orders regulating the use of car parks or with express permission from the owners of the land.
9. Deposit or cause to be deposited, controlled waste in or on the Land unless a waste management licence or environmental permit is in force and the deposit is in accordance with the licence or permit.
10. There be a power of arrest attached to prohibitions 1-9 of this order

The Land in this order means:

11. For the First to Fifty-Third Defendants, all land within the administrative boundaries of Nuneaton and Bedworth Borough Council as appears within the marked red outline on the attached map at Schedule 2 of this Order.
12. For Persons Unknown (the Fifty-Fourth Defendant) all the land marked on the map at Schedule 3 of this Order and identified by the key to the map and numbered 1 to 141, further details of which are on the list at Schedule 3 of this Order.
13. Service of this Order shall be by affixing a copy of this Order in a transparent envelope, or laminated copy, in a prominent position on the land.
14. The Defendants may each of them, or anyone notified of this Order, apply to the Court on 72 hours written notice to the Court and the Claimant to vary or discharge this order (or so much of it as affects that person)
15. Costs to be assessed in the sum of [ENTER SUM].

GUIDANCE NOTES

EFFECT OF THIS ORDER

16. A Defendant who is an individual who is ordered not to do something must not do it himself or in any other way. He must not do it through others acting on his behalf or his instructions or with his encouragement.
17. A Defendant which is a corporation and which is ordered not to do something must not do it itself or by its directors, officers, employees or agents or in any other way.

PARTIES OTHER THAN THE CLAIMANT AND DEFENDANTS

EFFECT OF THIS ORDER

18. It is a contempt of court for any person notified of this Order knowingly to assist in or permit a breach of this Order. Any person doing so may be sent to prison, fined, or have their assets seized.

INTERPRETATION OF THIS ORDER

19. In this Order, where there is more than one Defendant, unless otherwise stated, references to "the Defendants" means each or all of them.
20. A requirement to serve on "the Defendants" means on each of them, unless an Order of the Court specifies otherwise. The Order is, however, effective against any Defendant on whom it is served.
21. An Order requiring the Defendants to do or not to do anything applies to all Defendants.
22. "controlled waste" has the same meaning as within s.75(4) of the Environmental Protection Act 1990

COMMUNICATIONS WITH THE COURT

23. All communication to the Court about this order should be sent to Room WG08 Royal Courts of Justice, Strand, London, WC2A 2LL (020 7947 6010).

IN THE HIGH COURT OF JUSTICE
QUEENS BENICH DIVISION

QB-2019-000616

B E T W E E N:

(1) NUNEATON & BEDWORTH BOROUGH COUNCIL
(2) WARWICKSHIRE COUNTY COUNCIL

Claimants

-and-

(1) MR THOMAS CORCORAN AND 52 OTHER NAMED DEFENDANTS IN
SCHEDULE 1 OF THE CLAIM FORM
(54) PERSONS UNKNOWN FORMING UNAUTHORISED ENCAMPMENTS WITHIN
THE BOROUGH OF NUNEATON AND BEDWORTH

Defendants

"HMM3"

This is the exhibit marked "HMM3"

referred to in the Witness Statement of Harry Michael Mellor

Statement of Truth

I believe that the facts stated within this Witness Statement are true.

Signed:


Harry Michael Mellor

Dated: 15th March 2019











Claimant
Paul Tietjen
Second
26th April 2019
"PT1"

IN THE HIGH COURT OF JUSTICE

QB-2019-000616

QUEENS BENICH DIVISION

B E T W E E N:

(1) NUNEATON & BEDWORTH BOROUGH COUNCIL

(2) WARWICKSHIRE COUNTY COUNCIL

Claimants

-and-

(1) MR THOMAS CORCORAN AND 53 OTHER NAMED DEFENDANTS IN
SCHEDULE 1 OF THE CLAIM FORM

(54) PERSONS UNKNOWN FORMING UNAUTHORISED ENCAMPMENTS WITHIN
THE BOROUGH OF NUNEATON AND BEDWORTH

Defendants

WITNESS STATEMENT OF PAUL TIETJEN

I, Paul Tietjen, of 212 Strand, London WC2R 1AP, Process Server for the purpose of service instructed by Nuneaton and Bedworth Borough Council of Town Hall, Coton Road, Nuneaton CV11 5AA, the Claimants, will say as follows: -

1. THAT I did Friday 19th April 2019 at 08.36 hrs attend at 1 Gapton Hall Road, Great Yarmouth, Norfolk NR31 0NL, serve the defendant John Mongan with the sealed Order dated 22nd March 2019; Schedule 1 - List of defendants; Schedule 2 – Map of the Borough; Schedule 3 – List of Sites and Map for Persons unknown; USB Stick containing evidence and a covering letter from my instructing solicitors dated 8th April 2019, by placing said documents into a clearly addressed sealed envelope and duct taping the documents to the main office door at the entrance for 1 Gapton Hall Road, Great Yarmouth, Norfolk NR31 0NL.

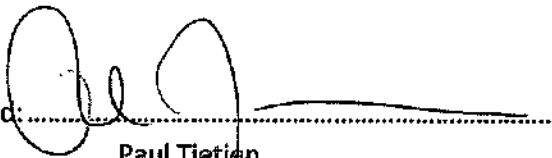
2. THAT I did Friday 19th April 2019 at 09.54 hrs attend at Splashes, Castle Acre Road, Swaffham, Norfolk PE37 7XE, serve the defendant Michael Ward the with the sealed Order dated 22nd March 2019; Schedule 1 - List of defendants; Schedule 2 – Map of the Borough; Schedule 3 – List of Sites and Map for Persons unknown; USB Stick containing evidence and a covering letter

form my instructing solicitors dated 8th April 2019; by duct taping the documents to the communal letterboxes at Splashes, Castle Acre Road, Swaffham, Norfolk PE37 7XE.

3. True copies of the sealed Order dated 22nd March 2019; Schedule 1 - List of defendants; Schedule 2 – Map of the Borough; Schedule 3 – List of Sites and Map for Persons unknown; USB Stick containing evidence and a covering letter from my instructing solicitors dated 8th April 2019, so served by me is now shown to me marked “PT1”.

Statement of Truth

I believe that the facts stated within this Witness Statement are true.

Signed: 
Paul Tietjen

Dated: 26th April 2019

IN THE HIGH COURT OF JUSTICE

QB-2019-000616

QUEENS BENICH DIVISION

B E T W E E N:

(1) NUNEATON & BEDWORTH BOROUGH COUNCIL

(2) WARWICKSHIRE COUNTY COUNCIL

Claimants

-and-

(1) MR THOMAS CORCORAN AND 54 OTHER NAMED DEFENDANTS IN
SCHEDULE 1 OF THE CLAIM FORM

(54) PERSONS UNKNOWN FORMING UNAUTHORISED ENCAMPMENTS WITHIN
THE BOROUGH OF NUNEATON AND BEDWORTH

Defendants

"PT1"

This is the exhibit marked "PT1"
referred to in the Witness Statement of Paul Tietjen

Statement of Truth

I believe that the facts stated within this Witness Statement are true.

Signed:  _____
Paul Tietjen

Dated: 26th April 2019

**Re: Nuneaton and Bedworth Borough Council & Warwickshire County Council v
Thomas Corcoran & Others**
High Court Injunction against Unauthorised Encampments
Claim NO: QB-2019-000616

Enclosed is a copy of the High Court Injunction Order dated 22nd March 2019 and Schedules 1, 2 and 3 of the Order as made by HHJ Timothy Straker QC.

This Order protects against unauthorised encampments by you anywhere within the administrative boundaries of Nuneaton and Bedworth as shown on the Map attached at Schedule 2 of the Order.

The implications of the Order are:-

- **You must not set up an encampment any land within the administrative boundaries of the Borough of Nuneaton and Bedworth without permission from the Council or the owner of the land;**
- **You must not set up an encampment on any land within the administrative boundaries of Nuneaton and Bedworth without written permission from the Local Planning Authority or planning permission granted by the Secretary of State;**
- **You must not enter and/or occupy any part of the land for residential purposes (temporary or otherwise), including the occupation of caravans, mobile homes, storage of vehicles caravans or residential paraphernalia;**
- **You must not bring onto the land or station on the land any caravans/mobile homes other than when driving through or in strict compliance with parking orders regulating the use of car parks or with express permission from the land owner;**
- **You must not deposit or cause to be deposited, controlled waste in or on the land unless in accordance with a licence or permit for the disposal of such waste.**

A Power of Arrest is attached to the above terms. Any person caught breaching the terms of the Order may be arrested and brought before the Court.

Effect of Order

It is a contempt of court for any person notified of this Order knowingly to assist in or permit a breach of the Order.

The information forming part of this injunction application can be viewed online at www.nuneatonandbedworth.gov.uk/injunction or by further contacting legal@nuneatonandbedworth.gov.uk.

Alternatively a copy of the information is available for inspection at Nuneaton and Bedworth Town Hall, Coton Road, Nuneaton, CV11 5AA. Opening hours of our offices and telephone service are 9:00am until 5:00pm (Monday to Friday).

IN THE HIGH COURT OF JUSTICE

Claim Number: QB-2019-000616

QUEEN'S BENCH DIVISION

IN THE MATTER OF S222 LOCAL GOVERNMENT ACT 1972
AND S187B TOWN AND COUNTRY PLANNING ACT 1990

Before Timothy Straker QC (sitting as a Deputy Judge of the High Court)

On the 19th day of March 2019

BETWEEN

(1) NUNEATON AND BEDWORTH BOROUGH COUNCIL

(2) WARWICKSHIRE COUNTY COUNCIL



Claimants

-and-

(1) THOMAS CORCORAN & 53 OTHER NAMED DEFENDANTS IN SCHEDULE 1
OF THE CLAIM FORM

(2) PERSONS UNKNOWN FORMING UNAUTHORISED ENCAMPMENTS WITHIN
THE BOROUGH OF NUNEATON AND BEDWORTH

Defendants

ORDER

IF YOU, ANY OF THE ABOVE NAMED FIRST TO FIFTY-THIRD DEFENDANTS OR PERSONS UNKNOWN DISOBEY THIS ORDER OR INSTRUCT OR ENCOURAGE OTHERS TO BREACH THIS ORDER YOU MAY BE HELD IN CONTEMPT OF COURT AND MAY BE IMPRISONED, FINED OR HAVE YOUR ASSETS SEIZED.

ANY OTHER PERSON WHO KNOWS OF THIS ORDER AND DOES ANYTHING WHICH HELPS OR PERMITS THE DEFENDANTS TO BREACH THE TERMS OF THIS ORDER MAY ALSO BE HELD IN CONTEMPT OF COURT AND MAY BE IMPRISONED, FINED OR HAVE THEIR ASSETS SEIZED

UPON HEARING COUNSEL MISS CAROLINE BOLTON FOR THE CLAIMANTS AND THE DEFENDANTS NOT ATTENDING

AND UPON READING THE PAPERS AND HEARING THE APPLICATION FOR AN INTERIM INJUNCTION PENDING THE FINAL INJUNCTION HEARING PURSUANT TO SECTION 222 LOCAL GOVERNMENT ACT 1972 AND 187B TOWN AND COUNTRY PLANNING ACT 1990

POWER OF ARREST

THIS ORDER CONTAINS A POWER OF ARREST FOR BREACH OF PARAGRAPHS 1-9 OF THIS ORDER PURSUANT TO SECTION 27 OF THE POLICE AND JUSTICE ACT 2006 AND SECTION 4 OF THE ANTI-SOCIAL BEHAVIOUR CRIME AND POLICING ACT 2014. ANY PERSON CAUGHT BREACHING PARAGRAPHS 2-10 OF THIS ORDER MAY BE ARRESTED AND BROUGHT BEFORE THE COURT

Note to Arresting Officer: Where the defendant is arrested under the power given by section 27 of the Police and Justice Act 2006 or the Anti-social Behaviour Crime and Policing Act 2014 :-

- The defendant shall be brought before the judge within a period of 24 hours beginning at the time of their arrest
- A constable shall inform the person on whose application the injunction was granted forthwith where the defendant is arrested under these powers

Nothing in sections 27 of the Police and Justice Act 2006 or the Anti-social Behaviour Crime and Policing Act 2014 shall authorise the detention of the defendant after the expiry of the period of 24 hours beginning at the time of their arrest.

In calculation any period of 24 hours, no account shall be taken of Christmas Day, Good Friday or any Sunday.

IT IS ORDERED THAT:

1. The proceedings shall be stayed against the 14th Defendant Terry Maughan, 28th Defendant Simon McDonough, 36th Defendant Martin Ward and 37th Defendant Pat Ward with liberty to restore.

Until further order, The First to Fifty-Third Defendants (save for the 14th, 28th, 36th and 37th Defendants) are forbidden from:

2. Setting up an encampment on any land within the administrative boundaries of Nuneaton and Bedworth Borough Council unless authorised to do so by the owner of the land.
3. Setting up an encampment on any land within the administrative boundaries of Nuneaton and Bedworth Borough Council without written permission from the Local Planning Authority, or, planning permission granted by the Secretary of State.
4. Entering and/or occupying any part of the Land for residential purposes (temporary or otherwise) including the occupation of caravans/mobile homes, storage of vehicles, caravans and residential paraphernalia, save for Thomas Corcoran (the First Defendant) and his wife Jessica Dodds (the Second Defendant) and any other family member agreed with the First Claimant for the purpose of accessing medical care for their daughter Maureen Corcoran.
5. Bringing on to the Land or stationing on the Land any caravans/mobile homes other than when driving through the administrative boundaries of Nuneaton and Bedworth Borough Council or in compliance with the parking orders regulating the use of car parks or with the express permission from the owner of the land.

6. Deposit or cause to be deposited, controlled waste in or on the Land unless a waste management licence or environmental permit is in force and the deposit is in accordance with the licence or permit.

Persons Unknown (the Fifty-Fourth Defendant) are forbidden from:

7. Setting up an encampment on any land identified on the attached map and list of sites without written permission from the local planning authority, or, planning permission granted by the Secretary of State.
8. From entering and/or occupying any part of the land identified on the attached map and list of sites for residential purposes (temporary or otherwise) including the occupation of caravans/mobile homes, storage of vehicles, caravans and residential paraphernalia.
9. From bringing onto the Land or stationing on the Land any caravans/mobile homes other than when driving through the administrative boundaries of Nuneaton and Bedworth Borough Council or in compliance with the parking orders regulating the use of car parks or with express permission from the owners of the land.
10. Deposit or cause to be deposited, controlled waste in or on the Land unless an waste management license or environmental permit is in force and the deposit is in accordance with the license or permit.
11. There be a power of arrest attached to prohibitions 2-10 of this order.

The Land in this order means:

12. For the First to Fifty-Third Defendants, all land within the administrative boundaries of Nuneaton and Bedworth Borough Council as appears within the marked red outline on the attached map at Schedule 2 of this Order. The said map clearly identifies the boundaries of the Borough of Nuneaton and Bedworth correctly and the principal towns and settlements within the Borough.
13. For Persons Unknown (the Fifty-Fourth Defendant) all the land marked on the map at Schedule 3 of this Order and identified by the key to the map and numbered 1 to 141, further details of which are on the list at Schedule 3 of this Order.
14. Service of this Order shall be by affixing a copy of this Order in a transparent envelope, or laminated copy, in a prominent position on the land.
15. The Defendants may each of them, or anyone notified of this Order, apply to the Court on 72 hours written notice to the Court and the Claimant to vary or discharge this order (or so much of it as affects that person)
16. Costs reserved.

GUIDANCE NOTES

EFFECT OF THIS ORDER

17. A Defendant who is an individual who is ordered not to do something must not do it himself or in any other way. He must not do it through others acting on his behalf or his instructions or with his encouragement.
18. A Defendant which is a corporation and which is ordered not to do something must not do it itself or by its directors, officers, employees or agents or in any other way.

PARTIES OTHER THAN THE CLAIMANT AND DEFENDANTS

EFFECT OF THIS ORDER

19. It is a contempt of court for any person notified of this Order knowingly to assist in or permit a breach of this Order. Any person doing so may be sent to prison, fined, or have their assets seized.

INTERPRETATION OF THIS ORDER

20. In this Order, where there is more than one Defendant, unless otherwise stated, references to "the Defendants" means each or all of them.
21. A requirement to serve on "the Defendants" means on each of them, unless an Order of the Court specifies otherwise. The Order is, however, effective against any Defendant on whom it is served.
22. An Order requiring the Defendants to do or not to do anything applies to all Defendants.
23. "controlled waste" has the same meaning as within s.75(4) of the Environmental Protection Act 1990

COMMUNICATIONS WITH THE COURT

24. All communication to the Court about this order should be sent to Room WG08 Royal Courts of Justice, Strand, London, WC2A 2LL (020 7947 6010).

SCHEDULE 1 – LIST OF DEFENDANTS

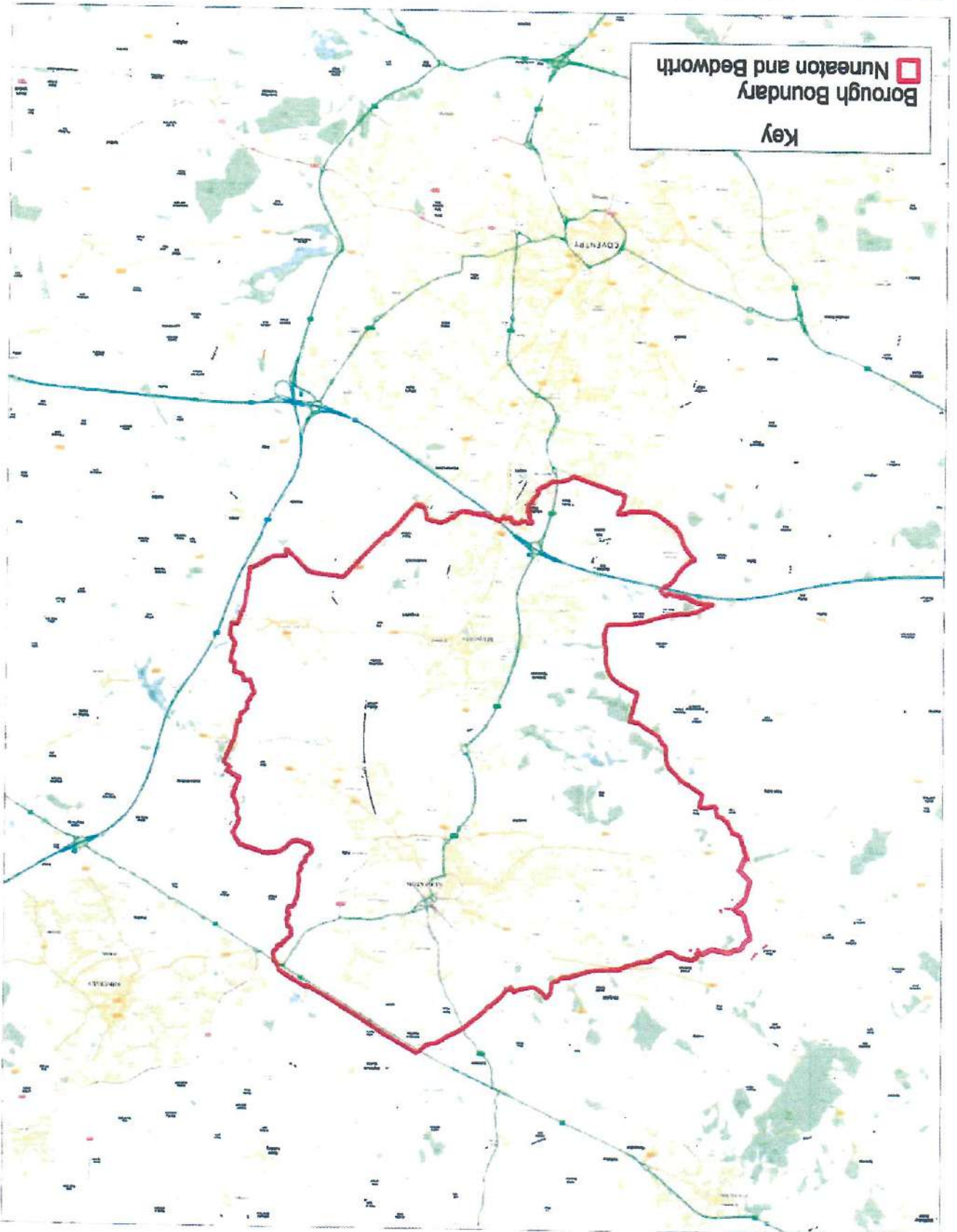
List of Defendants and their addresses

- (2) JESSICA DODD,**
- (3) MICHAEL DOYLE**
- (4) LUKE DELANEY**
- (5) PATRICK MCGINLEY,**
- (6) ALPHONSUS MCGINLEY**
- (7) MICHAEL STOKES**
- (8) MICHAEL STOKES**
- (9) DENNIS STOKES**
- (10) DENNIS STOKES (JNR)**
- (11) BRIAN STOKES, 12a**
- (12) JOHN MAUGHAN**
- (13) TERRY MAUGHAN**
- (14) TERRY MAUGHAN**
- (15) PATRICK MAUGHAN**
- (16) OWEN MAUGHAN**
- (17) OWEN MAUGHAN**
- (18) BERNARD CORCORAN**
- (19) FRANCIS CORCORAN**
- (20) FRANCIS MAUGHAN**
- (21) MARTIN MAUGHAN**
- (22) THOMAS MAUGHAN**
- (23) JOHN MONGAN**
- (24) MARTIN MONGAN**
- (25) MARTIN MONGAN**
- (26) LEONARD MONGAN**
- (27) PAUL McDONAUGH**
- (28) SIMON McDONAUGH**
- (29) BERNARD McDONAUGH**
- (30) JOHN McDONAUGH**
- (31) MIKE McDONAUGH**
- (32) MARTIN McDONAUGH**
- (33) AARON McDONAUGH**
- (34) KATHLEEN McDONAUGH**
- (35) WINNIE McDONAUGH**
- (36) MARTIN WARD**
- (37) PAT WARD**
- (38) MICHAEL WARD**
- (39) KATHLEEN WARD**
- (40) ROSELEEN WARD**
- (41) BERNIE SWEENEY**
- (42) JOHN CONNORS**
- (43) TRACEY BROWN**
- (44) WILLIAM BRIDGES**

- (45) TOM WARD
- (46) EDDIE McDONAUGH
- (47) EDDIE (AKA EDWARD) WARD
- (48) CHRISTOPHER McDONAUGH
- (49) WILLIAM DOHERTY
- (50) GERRY O'BRIEN
- (51) ELIZABETH O'BRIEN
- (52) PEARL BLAINLEY
- (53) FIONA WARD
- (54) PERSONS UNKNOWN

SCHEDULE 2 – MAP OF THE BOROUGH

Nuneaton and Bedworth Borough Boundary



Not to scale

(C) Crown copyright. All rights reserved.
Nuneaton and Bedworth Borough Council LA
100018416 2018/19



SCHEDULE 3 – LIST OF SITES AND MAP FOR PERSONS UNKNOWN

SITE NUMBER	MAP SITE APPEARS ON	TH	Yes	POSTCODE	Land Owner	Title Number
1B	Land on the north side of Corporation Street, Nuneaton (aka Abbey Green POS)		x		NBBC	WK447689
2B	Recreation ground lying to the north of Queens Road, Nuneaton (aka Nuneaton Recreational Ground/Pool Bank St)		✓	CV11 5PZ	NBBC	WK448289
3B	Land on the north west of Vernons Lane and land lying to the South West of Midland Road, Nuneaton (aka Stanley Road/Vernons Lane Recreational Ground)		✓	CV11 5ET	NBBC	WK447951/ WK240764/ WK236363
4B	Land being car park on the south west side of Corporation Street, Nuneaton (aka Upper Abbey Street Car Park)		x	CV11 5DG	NBBC	WK448689
5B	Victoria Street Car Park and 60 Victoria Street, Nuneaton (CV11 5RJ) (aka Victoria Street Car Park 1 and 2)		x	CV11 5QE	NBBC	WK448585/ WK178804
6B	Joinery works and adjacent premises fronting Regent Street, Nuneaton (aka Regent Street Car Parks 1 and 2)		x	CV11 4BW	Private	WK388436
7B	Land on the west and east sides of Vicarage Street, Nuneaton (aka Pool Bank Street Car Park)		x	CV11 5DB	NBBC	WK450184
8B	Riversley Park Clinic, Colton Road, Nuneaton, (CV11 5TY)(aka Orchard Street Car Park)		x	CV11 4BS	Private	WK388584
9B	Land and buildings on the east side of Broad Street, the north side of Queen's Road and the south west side of Abbey Street (aka Abbey Street Car Park)		x	CV11 5NE	NBBC	WK251617
10B	Land at Church Street, Nuneaton (aka Church Street Car Park)		x	CV11 4AS	NBBC	WK448978
11B	Land and buildings lying to the East of Colton Road (aka Town Hall Car Park)		x	CV11 5AA	NBBC	WK8582
12B	Land at Vicarage Street, Nuneaton (aka Justice Walk Car Park)		x	CV11 4AL	NBBC	WK428842
13B	Land at Colton Road, Nuneaton (aka Riverside Car Park)		x	CV11 5AA	NBBC	WK450288
14B	Meadow Court, Meadow Street, Nuneaton, (CV11 5JE)(aka Meadow Street Car Park)		x	CV11 5JF	NBBC	WK448678
15B	Land to the south side of Bermuda/land lying to the east and west of Coventry Road, Chivers Colton/land on the west side of a road leading from Coventry to Nuneaton and a balancing lake and land to the south of Bermuda Road, Nuneaton (aka Bermuda Balancing Lake)		✓		NBBC	WK446511/ WK284250/ WK345891
16C	Recreation Ground at Easyboro Way, Nuneaton (aka Atleborough Recreational Ground)		✓	CV11 4PY	NBBC	WK449338
17C	Land on south side of Lutterworth Road, Nuneaton (aka Pauls Lane)		✓	CV11 6QA	NBBC	WK449027
18B	Land lying to the north east of Braemar Way, Nuneaton, Land on the south west and north east sides of Greenmoor Road & Land lying to the south east side of Croft Road (aka Jubilee Sports Centre)		✓	CV10 7EL	NBBC	WK48784/ WK448021/ WK448237 (part)
19B	Land lying to the east of Westbury Road and Land lying to the North of Herbert Street, Nuneaton (aka Marsdale Drive)		✓		NBBC	WK342561/ WK355952
20B	Land at Recreation Ground, Tomkinson Road, Nuneaton		✓	CV10 8DS	NBBC	WK447355
21B	Land at Whitteford Park, Haunchwood Road Nuneaton, land lying to the north east of Haunchwood Road (aka Whitteford Park)		✓	CV10 8PY	NBBC	WK130458/ WK447033
22E	Land on the south side of Marston Lane, Nuneaton (aka Bailey Park)		✓	CV12 8DR	NBBC	WK448160
23E	Land on the north side of Marston Lane, Bedworth (aka Marston Lane Recreation Ground)		✓		NBBC	WK448256
24E	Spitalfields 1 and 2 (Car Park) - land lying to the east of High Street Bedworth, land on the north-west side of Rye Place Ringway, Bedworth & Zion Chapel, High Street Bedworth		x	CV12 8NF	NBBC	WK448876/ WK246825/ WK448801
25E	Park Road (Car Park) - land on the east side of Park Road, Bedworth		x	CV12 8LH	NBBC	WK448511
26F	Barnacle Lane EA - land to the south of Barnacle Lane, Bulkington, Bedworth; land at Barnacle Lane, Bulkington, Bedworth		✓		NBBC	WK448611/ WK448624(part)

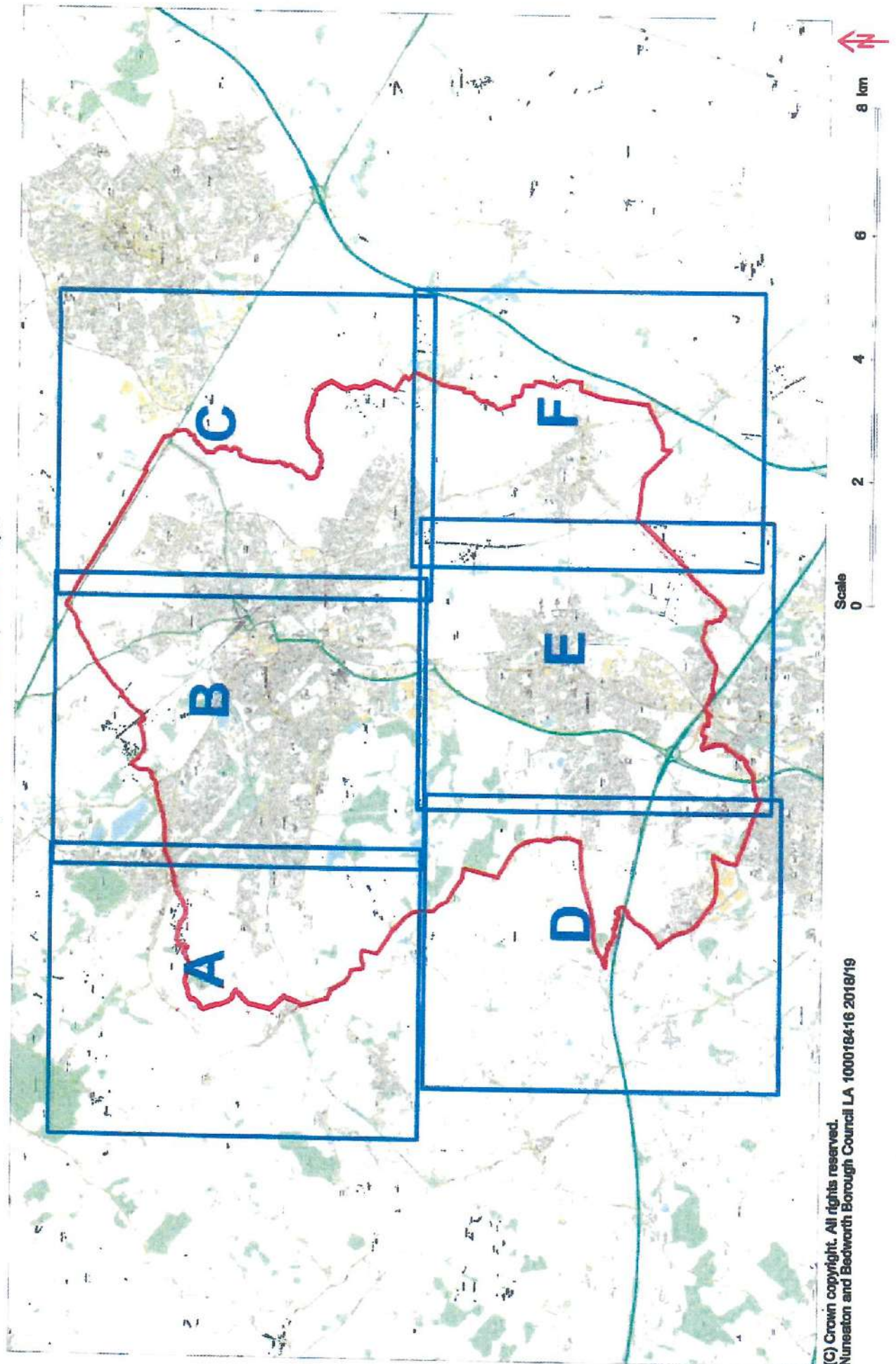
27 F	Land at Brewer Road, Bulkington, Bedworth and land at Eustace Road, Bulkington, Bedworth	×	CV12 9RF	NBBC	WK448510/ WK448500
28 F	Bulkington Recreation Ground, Bedworth Road, Bulkington, Bedworth, (CV12 9PZ)	✓	CV12 8LT	NBBC	WK448849
29 B	Land on the south west side of Queen Elizabeth Road, Nuneaton	✓	CV10 9DA	NBBC	WK438320
30 B	Land on south east side of Green Lane, Nuneaton and land lying on the east side of Ramesden Avenue, Nuneaton (aka Stubbs Pool)	✓	CV10 9DJ	NBBC	WK448187/ WK448083
31 B	Land and buildings on the east side of Camp Hill Drive, Camp Hill, Nuneaton and land at The Dingle, Queen Elizabeth Road, Nuneaton (aka The Dingle)	✓	CV10 9DE	NBBC	WK373678/ WK448013
32 B	Land on the south side of Willow Road, Nuneaton	✓		NBBC	WK447731
33 D	Land on the west side of Blackberry Lane, Bedworth	✓		NBBC	WK137139
34 E	Heckley Recreational Ground - land lying to the north of School Lane, Exhall, Coventry	✓	CV7 9EX	NBBC	WK450050
35 D	Keresley Recreational Ground - Land lying to the North East of Howat Road, Bedworth	✓	CV7 8NG	NBBC	WK124031
36 E	Land lying to the North West of Rowley's Green Lane, Exhall, Coventry (aka Silverstone Drive)	✓		NBBC	WK336223
37 E	St. Giles Recreational Ground - Land on the South side of Vicarage Lane, Exhall, Bedworth and Land lying to the West of St Giles Road, Exhall	×	CV7 9GZ	NBBC	WK143991/ WK154857
38 B	Land on the east side of Bucks Hill, Nuneaton (aka Bucks Hill Mar.)	✓	CV10 9TD	NBBC	WK358453
39 A	Land south-east of Hickman Road, Galley Common, Nuneaton (aka Chaucer Drive)	✓	CV10 9SD	NBBC	WK339730
40 A	Nuneaton & North Works Group Riding for Disabled, Valley Road, Galley Common (CV10 9NJ) / land at Campbell Close, Nuneaton and land at Galley Common, Nuneaton (CV10 9NJ) aka as Equestrian Centre and Fields of the Nuneaton and North Warwickshire Riding for Disabled Centre	×	CV10 9PZ	NBBC	WK447381/ WK439120/ WK244039/ WK238146
41 B/A	Land on the south west side of Selby Way, land on the north side of Farnham Drive and land on the north east side of Merlin Avenue, south east side of Freeland Rise, Whitfield and land lying to the West of Bucks Hill (aka Freeland Rise)	✓	CV10 9QF	NBBC	WK318148/ WK328554
42 B/A	Land on the east and west side of Sherbourne Avenue, Whitfield, Nuneaton (aka Farnham Drive/Poplar Tree Farm EA)	✓	-	NBBC	WK318145
43 A	Land on Galley Common, Nuneaton; land at Galley Common Nuneaton and Land on the south side of Plough Hill Road, Stockingford (aka North Field)	✓	CV10 9PZ	NBBC	WK238447/ WK238145/ WK324522
44 B	Land on the south side of Sherbourne Avenue, Nuneaton	×	CV10 9JH	NBBC	WK234444
45 D	Land on the south side of Cardigan Road, Bedworth (aka Anderton Road POS)	✓	CV12 0HD	NBBC	WK281821
46 E	Land and Buildings at Market End Farm and Orchard Farm, Smorrell Lane	✓	CV12 0GE	Private	WK390708
47 E	Newdigate Recreational Ground - Land at Smorrell Lane, Bedworth	✓	CV12 0JP	NBBC	WK449887
48 A	Land on the North side of Anley Road, Stockingford (aka Grove Farm/Thornions Way)	✓	CV10 8NN	NBBC	WK32497
49 A	Kingwood Road Recreational Ground - Land on the North side of Anley Road, Stockingford	×	CV10 9QG	NBBC	WK32497
50 B	Stockingford Recreational Ground - Land on the west side of Westbury Road, Nuneaton and land on the north east side of Grove Road, Nuneaton and land lying to the west of Nuneaton Road	✓	CV10 8JX	NBBC	WK448137/ WK448304/ WK317827
51 E	Bedworth Leisure Centre - Miners Welfare Park, Rye Piece Ringway, Bedworth	✓	CV12 8NW	NBBC	WK449032
52 E	Land lying to the West side of Blackhorse Road, Bedworth (aka Ironbridge Way)	×	CV8 6TE	Private	WK394575
53 E	Land on the North side of Bulkington Road and land on the South side of Johnson Road/Alex Wilson Centre, 34 Nuneaton Road, Bedworth (CV12 8AL) and land lying to the west of Woodton Street and land at Elizabeth Centre, Johnson Road	✓	CV12 9BH	NBBC	WK189700/ WK448168/ WK250892/ WK448429
54 E	Miners Welfare Park (Car Park) - Miners Welfare Park, Rye Piece Ringway, Bedworth	✓	CV12 8JT	NBBC	WK449032
55 E	Bedworth Leisure Centre (Car Park) - Miners Welfare Park, Rye Piece Ringway, Bedworth	×	CV12 8NN	NBBC	WK449032
56 E	Miners Welfare Park (Car Park) - Miners Welfare Park, Rye Piece Ringway, Bedworth	×	CV12 8JT	NBBC	WK449032
57 E	Bedworth Railway Station (Car Park) - Land on the north side of Bulkington Road, Bedworth	×	CV12 8JG	NBBC	WK386034
58 E	Land at Arbury Avenue, Bedworth (aka Arbury Road POS)	×		NBBC	WK448588
59 E	Collycroft Recreational Ground - Land lying to the east of Anne Jacques Road, Collycroft, Bedworth and land to the west of Nuneaton Road/Alex Wilson Centre 34 Nuneaton Road Bedworth and land to the west of	✓		NBBC	WK295888/ WK460024/ WK448168/ WK317827
60 E	Nuneaton Road	×	CV12 0AL	NBBC	WK449846
61 C	Land on the north and south sides of Newtown Road, Nuneaton (aka Heath Road)	✓	CV11 6EP	NBBC	WK210880
	Land lying to the north of Buttermere Avenue, Nuneaton				

62 C	Land at Horseon Grange, Nuneaton and land lying south and west of Camborne Drive, Nuneaton	*		NEBC	WK336796/ WK344607
63 C	Land lying to the south of Hinckley Road, Nuneaton and land to the west of Cloverly Way	*	CV11 6YB	NEBC	WK447854/ WK318282
64 C	Recreation Ground, The Long Shoot, Nuneaton, (CV11 6JH)	*	CV11 6JH	NEBC	WK446886
65 C	Land at Horseon Grange and land to the south of Hinckley Road, Nuneaton (aka Thorton Drive/Tawelock Way)	✓	CV11 6YL	NEBC	WK336796/ WK447854
66 C	Land on the east side of Changebrook Close and land on the west and east side of Pallat Drive, Nuneaton	✓	-	NEBC	WK345480/ WK308853
67 B	Land on the south side of Church Lane, Nuneaton (Cleaver Gardens/Sandon Fields)	✓	CV10 0HG	NEBC	WK446858
68 B	Land on the north side of Brookdale Road, Nuneaton and land on the North side of Ryde Avenue, Nuneaton (aka Coronation Walk)	✓	CV10 0BN	NEBC	WK446896/ WK448091
69 B	Land at Bradstone Road, Nuneaton	*		NEBC	WK460469
70 B	Land on the north side of Donnalhorne Avenue, Nuneaton (aka Caldwell Grange)	*		NEBC	WK462365
71 B	Land on the south side of Avenue Road, Nuneaton (aka Gala Fields)	✓		NEBC	WK462276
72 B	Land on the north side of Avenue Road, Nuneaton (aka Heritage Centre/Pingles Showground)	✓		NEBC	WK446886
73 B	Land on the north side of Donnalhorne Avenue, Nuneaton and land at Knebley Crescent, Nuneaton	*		NEBC	WK446842/ WK446810
74 B	Marlborough Road Recreational Ground - Land on the south-west side of Marlborough Road, Nuneaton	*	CV11 5PQ	NEBC	WK447476
76 B	Land at Donnalhorne Avenue, Nuneaton; land lying to the east of Ravallia Drive, Nuneaton; land on the east side of Marston Lane, Nuneaton and land on the east and west sides of Marston Lane, Nuneaton (aka Marston Lane Fields)	✓	CV11 4RE	NEBC	WK452370/ WK452349/ WK449489/ WK449784
78 B	Land lying on the north side of St Georges Way, Nuneaton and land on the North side of St Georges Way, Chivers Colon	✓	CV10 7BX	NEBC	WK448537/ WK344972
77 B	Riversley Park, Cotton Road, Nuneaton	✓	CV11 6TY	NEBC	WK450206/ WK450173
78 B	Land at Sorrell Road, Nuneaton	✓	CV10 7AW	NEBC	WK450035
79 B	Riversley Park (Car Park) - Riversley Park, Cotton Road, Nuneaton	*	CV11 6TX	NEBC	WK450206/ WK450173
80 B	Land on the north side of Avenue Road, Nuneaton (aka Poles Leisure Centre Car Park)	✓	CV11 4LX	NEBC	WK448985
81 C	Crownhill Recreation Ground - Land lying to the east of Eastboro Way, Nuneaton	✓	CV11 6XA	NEBC	WK378915
82 B	Trinity Court Flats (Car Park) - land on the West side of Highfield Road, Nuneaton	*	CV11 4PW	NEBC	WK310067
83 E	Land at Apollo Crescent, Bedworth	*		NEBC	WK446428
84 B	Land at Darns Close, Nuneaton	*		NEBC	WK452390
85 E	Land lying to the West of Blackthorne Road, Bedworth (aka Lynnhington Drive, Coventry)	*		Private	WK394575
86 C	Atleborough Fields Farm, Nuneaton and land at Slingsby Close, Atleborough Fields Industrial Estate, Nuneaton	*		WCC	WK371645/ WK455358
87 E	Nicholas Chamberlaine School, Bulkington Road, Bedworth (CV12 9EA)	✓	CV12 9EA	WCC	WK470015/ WK424958
88 D/E	Ash Green Sports & Arts College, Ash Green Lane, Coventry (CV7 9AH)	✓	CV7 9AH	Private	WK453626
89 E	Race Lays Infant School, Bedworth	*	CV12 8AD	WCC	Unregistered
90 E	Goodyears End County First School, Bowling Green Lane, Bedworth, (CV12 0HP)	✓	CV12 0HP	WCC	WK424335
91 E	All Saints Bedworth C of E Primary School and Nursery, Bedworth	*	CV12 9HP	WCC	Unregistered
92 F	Arden Forest Infant School - aka Land on the West side of Weston Lane, Bulkington, Bedworth	*	CV12 9RT	WCC	WK79471
93 E	The Cannons C of E Primary School - aka Land and buildings on the South side of Denwent Road, Bedworth	✓	CV12 8RT	Private	WK225063
94 E	Exhall Cedars Infant School - aka Land lying to the East of Coventry Road, Bedworth	*	CV7 8FJ	WCC	WK39092
96 D	Keresley Newland Primary Academy and Keresley Newland School, Grove Lane, Keresley, Coventry, (CV7 8JZ)	✓	CV7 8JZ	WCC	WK427632/ WK477207
96 D	Newdigate Primary School and Nursery - aka Land lying to the South of Smormal Lane, Goodyears End, Bedworth and land lying to the South of Smormal Lane, Bedworth	✓	CV12 0HA	WCC	WK27604/ WK134859
97 D/E	Wheelerfitt Lane Primary School, Ash Green, Coventry	✓	CV7 8HN	WCC	WK425267
98 E	St Francis Roman Catholic School, Nicholas Street, Bedworth	*	CV12 8JN	Private	WK262596
	Land lying to the North of Rye Place Ringway, Bedworth			Private	WK476476

99 E	Land on the East Side of Nicholas Street, Bedworth	✓	CV7 9NS	WCC	WK171388
100 F	St Giles Junior School Bedworth - aka Land on the South Side of Hayes Lane, Ednall, Bedworth	✓	CV12 9PF	WCC	WK171647
	St James Church of England School, Barbridge Road, Bullington, Bedworth (CV12 8PF)			Private	WK461720
	Playing fields at St James Church of England Junior School, Barbridge Road, Bullington, Bedworth, CV12 8PF			Private	WK472707
101 E	St Michael's Primary School, Hazel Grove, Bedworth, (CV12 9DA)	✓	CV12 9DA	Private	WK479304
102 B	Land adjoining St Thomas More Catholic School and Sixth Form College, Greenmoor Road, Nuneaton, CV10 7EX	✓	CV10 7EX	Private	WK478035
	St Thomas More Catholic School, Greenmoor Road, Nuneaton, CV10 7EX			Private	WK477630
	Abbury High School, Greenmoor Road, Nuneaton			Private	WK233418
103 B	Abbey Cot E Infant School, Nuneaton	x	CV11 5EL	WCC	Unregistered
104 B	All Saints C of E Primary School & Nursery, Knebley Crescent, Nuneaton (CV10 7AT)	x	CV10 7AT	Private	WK461748
105 B	Camp Hill Primary School, aka Land to the South of Tuttle Hill, Camp Hill, Nuneaton	✓	CV10 9QA	WCC	WK409218
106 C	Chevynd Junior School, aka Land lying to the South of Gray Lane, Nuneaton	✓	CV11 4SE	WCC	WK170501
107 B	Land at Jackins Quarry Tuttle Hill, Nuneaton (aka Recycling Centre)	✓	CV10 0HU	WCC	WK393091
108 B	Chilvers Colon Community Infant School, Frank Street, Nuneaton (CV11 5RB)	x	CV11 5RB	WCC	WK424955
109 B	Croft Junior School, aka Land lying to the west of Northumberland Avenue, Nuneaton	✓	CV10 8ER	WCC	WK239413
110 B	Galley Common Infant School, Nuneaton	x	CV10 9NZ	WCC	Unregistered
111 C	Milby Primary School, aka Land lying to the East of Higham Lane, Nuneaton	✓	CV11 6JS	WCC	WK205372
112 B	Glendale Infant School, aka Land on the south side of Skye Close, Nuneaton	x	CV10 7LW	WCC	WK178493
113 B	Middlemarch School, Nuneaton	✓	CV10 7BQ	WCC	Unregistered
114 B	Stockingford Junior And Infant School, Grove Road, Nuneaton (CV10 8JY)	x	CV10 8RW	WCC	WK426673
	Land and buildings on the south side of St Paul's Road, Nuneaton			WCC	WK390085
115 B	Our Lady of the Angels Infant School and St Josephs RC First School at Cotton Road, Nuneaton	x	CV11 5TY	Private	WK226511
	Our Lady of the Angels Infant School and St Josephs RC First School, Cotton Road, Nuneaton, CV11 5TY			Private	WK477543
118 A	Park Lane Primary School, Park Lane, Nuneaton (CV10 8LU) and land on the North side of Anselby Road, Nuneaton	✓	CV10 8NL	Private	WK470637
117 B	Land on the North Side of Anselby Road, Nuneaton			Private	WK389736
118 B	Queens County Junior and Infant School, Bentley Road, Nuneaton, CV11 6LR			Private	WK471379
119 B	St Pauls C of E Primary School, Nuneaton	x	CV10 8NH	Unregistered	
	Land at St Anne's RC Primary School, Camp Hill Drive, Nuneaton	x	CV10 0JX	Private	WK480568
120 B	St Anne's Roman Catholic Primary School, Camp Hill Drive, Nuneaton, CV10 0JX	x	CV11 4QH	Private	WK449953
	Oakwood Primary School, Morris Drive, Nuneaton, CV11 4QH			Private	WK468047
	Oakwood Secondary School, Morris Drive, Nuneaton			Private	WK468048
	Oakwood Primary School, Morris Drive, Nuneaton, CV11 4QH			WCC	WK233776
121 C	Playing field adjoining St Nicholas C of E Primary School, Windermere Avenue, Nuneaton CV11 6HJ	x	CV11 6HJ	WCC	WK473130
	Land on the East Side of Windermere Avenue, Nuneaton			Private	WK131856
	St Nicolas C of E First School, Windermere Avenue, Nuneaton, CV11 6HJ			Private	WK473119
122 B	Waddington Primary School, aka Land lying to the North East of Oakdene Crescent, Nuneaton	✓	CV10 0DR	WCC	WK45023/WK216447
123 B	Land at George Elliot School, Raveloe Drive, Nuneaton, CV11 4QP	✓	CV11 4QP	Private	WK458966
124 B	Wembrook Primary School, aka Land on the North Side of Avenue Road, Nuneaton	✓	CV11 4LU	NBBC	WK448965
125 B	Elton College, Leicester Road, Nuneaton, CV11 6AA	✓	CV11 6AA	WCC	WK425515
126 B	Higham Lane School, Higham Lane, Nuneaton, CV10 0BJ	✓	CV10 0BJ	Private	WK465311
127 B	Oakwood Primary and Secondary School, Morris Drive, Nuneaton, CV11 4QH	✓	CV11 4QH	WCC	WK458047/WK468048/WK233776
128 B	The Nuneaton Academy, aka Land lying on the South of Abbury Road, Nuneaton and Nuneaton Academy, Raz	✓	CV10 7PD	WCC	WK175243/WK425489
129 C	North Warwickshire and Hinckley College, Hinckley Road, Nuneaton, CV11 6BH	✓	CV11 6BH	Private	WK429695

130 B	✓	King Edward VI College, King Edward Road, Nuneaton, CV11 4BE	CV11 4BE	Private	WK497842/WK497832
131 E	✗	Bedworth Heath Nursery School, Glebe Avenue, Bedworth, CV12 0DP	CV12 0DP	WCC	WK426282
132 D		Exhall Grange School and Science College, Wheelwright Lane, Bedworth		WCC	WK426690
"		Exhall Grange Special School, Wheelwright Lane, Coventry		Private	WK440475
"		Land at Exhall Grange School, Wheelwright Lane, Coventry, CV7 9HP		Private	WK450903
133 E	✓	Quest Academy, North Side of Griff Lane, Nuneaton	CV7 9HP	Private	WK365844
134 E	✓	Race Leys Junior School, Bedworth aka Land lying to the West of Leicester Road, Nuneaton	CV10 7SD	WCC	WK240828
"	✗	Race Leys Middle School, Barton Road, Bedworth, CV12 8HG	CV12 8AG	WCC	WK468941
135		B Stockingford Primary School, aka Land and buildings on the south side of St Paul's Road, Nuneaton	CV12 8HG	Private	WK380085
"	✓	Stockingford Junior And Infant School, Grove Road, Nuneaton (CV10 8JY)		WCC	WK42667
136 C	✗	Whitestone Infant School, aka Land on the South West Side of Magyer Crescent, Nuneaton	CV10 8JH	WCC	WK23140
137 B	✗	Atleborough Mills, Atleborough Road, Nuneaton (aka Holman Way)	CV11 4SQ	WCC	WK256088
138 B	✗	The Discovery Academy, aka Manor Park Community School, Beaumont Road, Nuneaton		Private	WK430022
139 B	✓	St Davids Way Hub, St Davids Way, Bermuda Park, Nuneaton	CV11 6SS	Private	WK447390
140 B	✗	Halfords - land and buildings on the south side of Newtown Road, Nuneaton	CV10 78D	Private	WK390614
141 B	✓	Bermuda Road Community Centre, Bermuda Road, Nuneaton (aka Bermuda Phoenix Centre)	CV11 6UT	Private	WK474729
			CV10 7HU	Private	

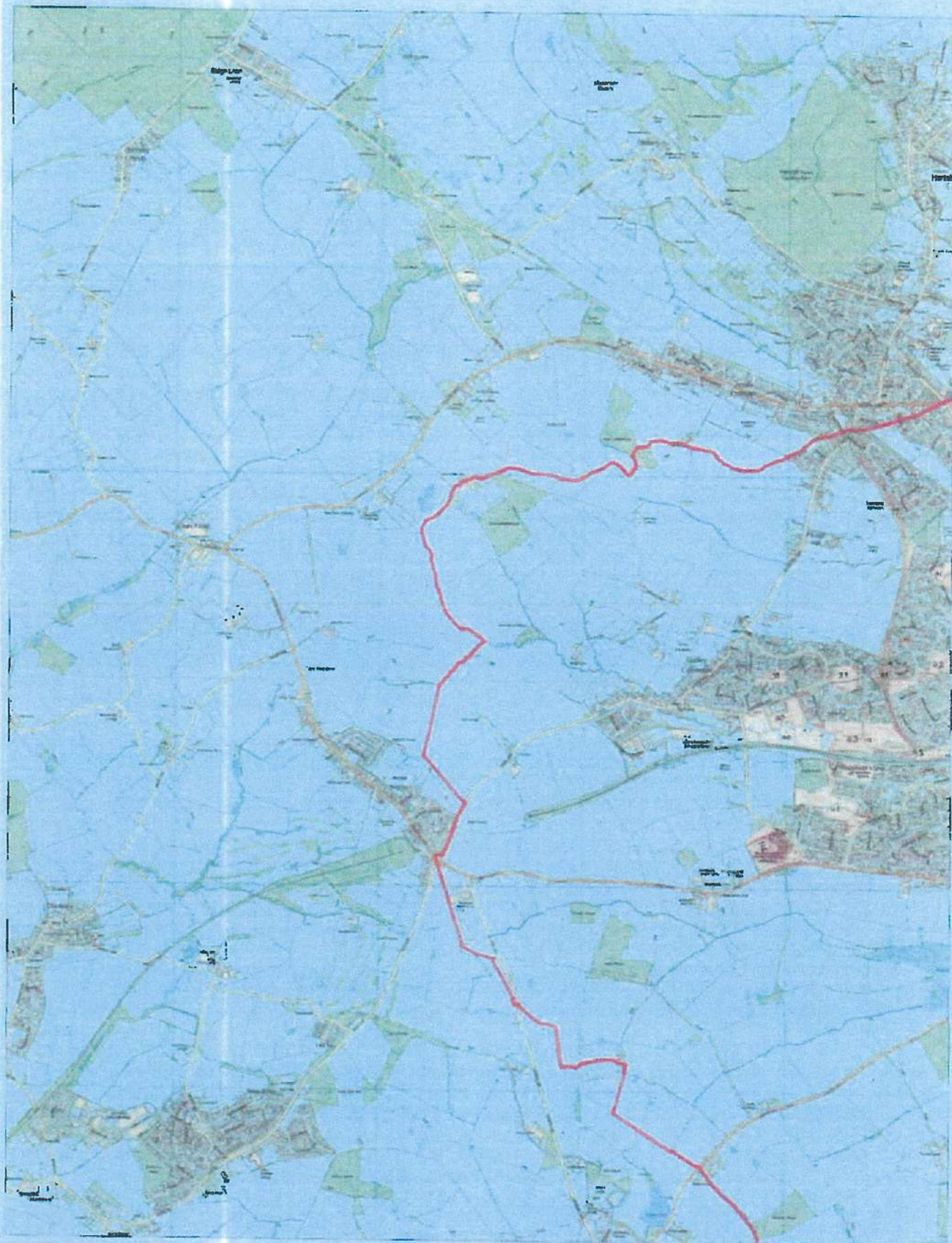
Key for traveller encampment maps



(C) Crown copyright. All rights reserved.
Nuneaton and Bedworth Borough Council LA 1000184/16 2018/19

A

Northwest Nuneaton



(C) Crown copyright. All rights reserved.
Nuneaton and Bedworth Borough Council LA
100018416 2018/19

Scale
0 250 500 750 1000 m



B

North of Nuneaton



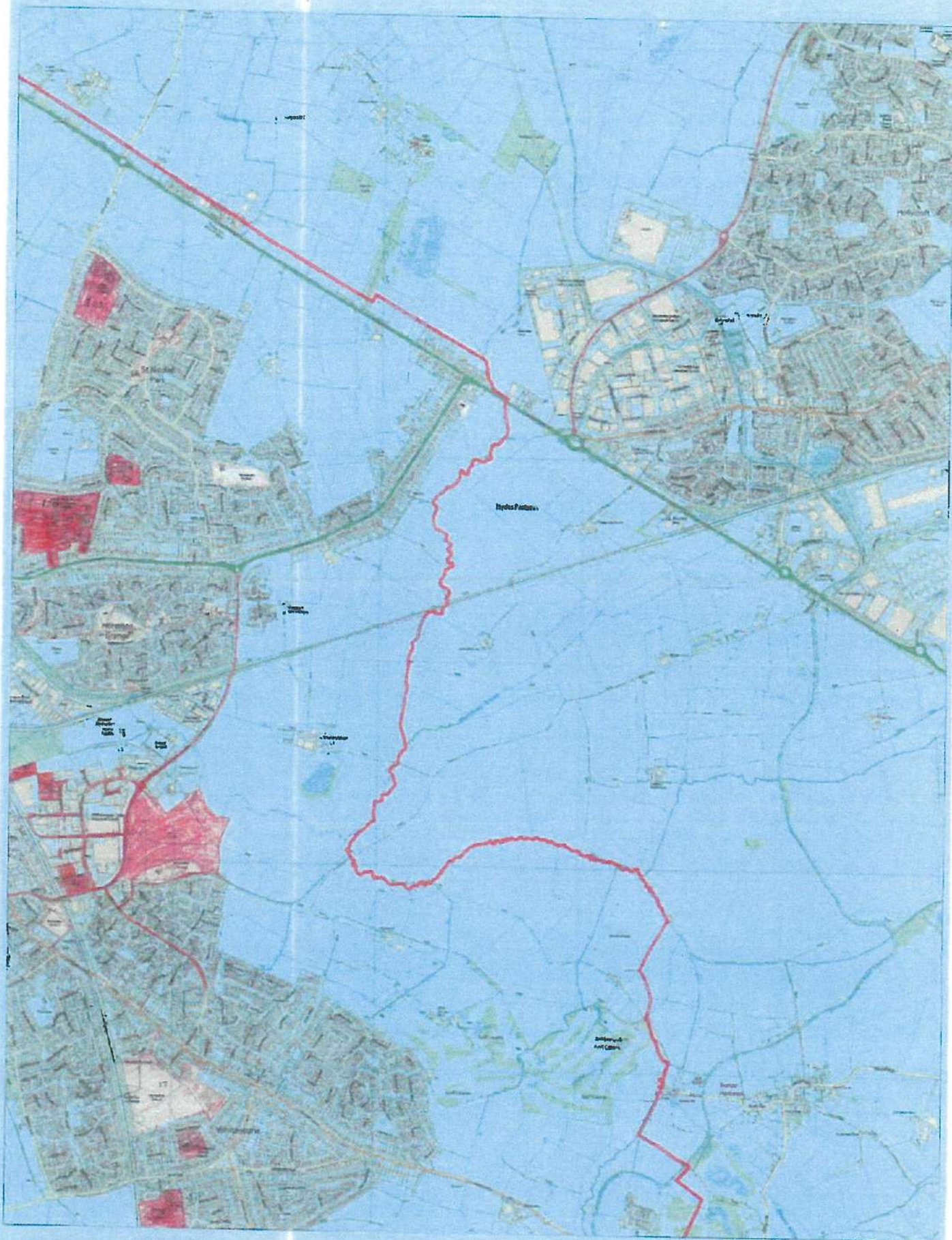
(C) Crown copyright. All rights reserved.
Nuneaton and Bedworth Borough Council LA
100018416 2018/19

Scale
0 250 500 750 1000 m



C

Northeast Nuneaton



(C) Crown copyright. All rights reserved.
Nuneaton and Bedworth Borough Council LA
100018416 2018/19

Scale
0 250 500 750 1000 m



D

Southwest Bedworth



(C) Crown copyright. All rights reserved.
Nuneaton and Bedworth Borough Council LA
100018416 2018/19

Scale
0 250 500 750 1000 m



E

South of Bedworth



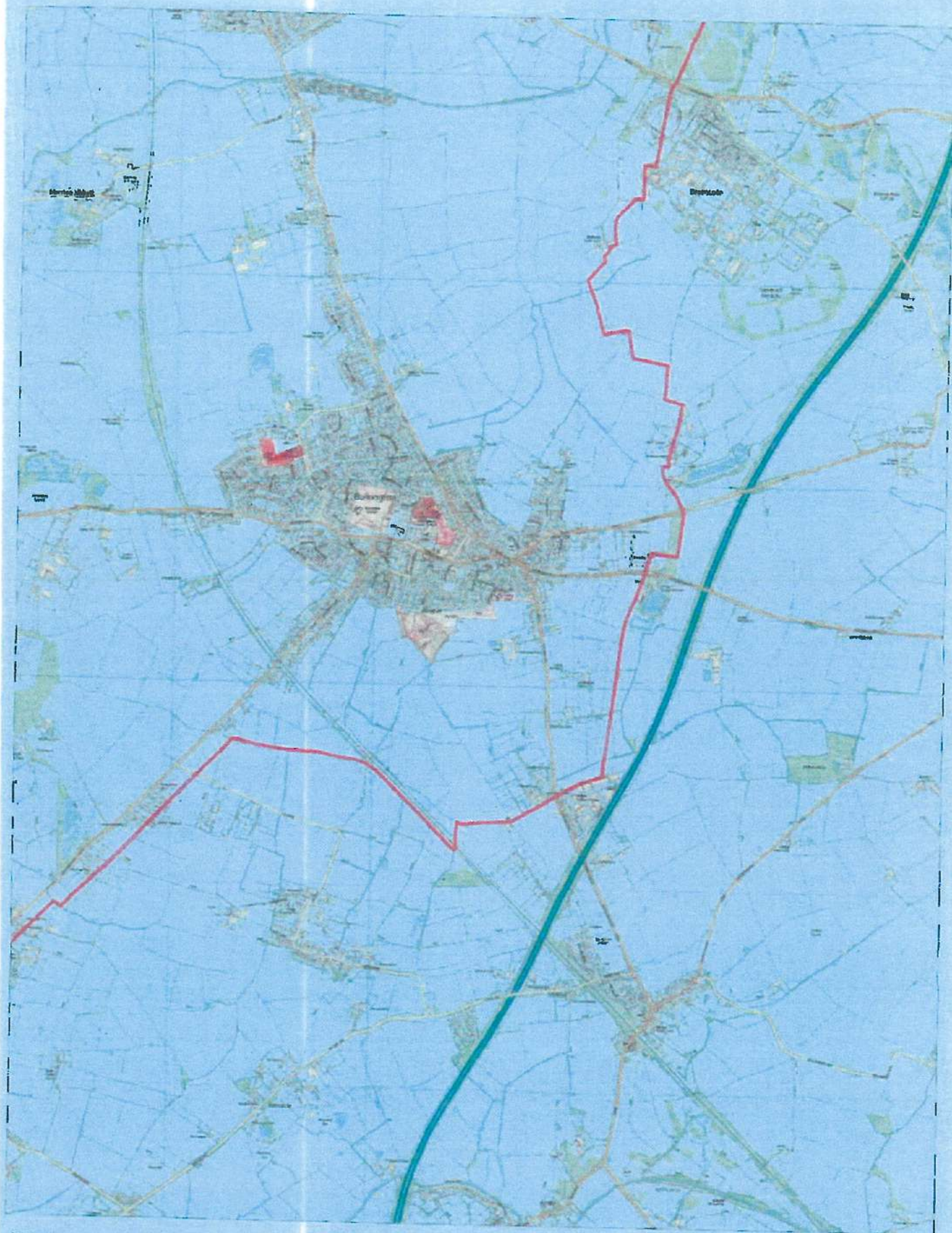
(C) Crown copyright. All rights reserved.
Nuneaton and Bedworth Borough Council LA
100018416 2018/19

Scale
0 250 500 750 1000 m



F

Southeast Bedworth



(C) Crown copyright. All rights reserved.
 Nuneaton and Bedworth Borough Council LA
 100018416 2018/19

Scale
 0 250 500 750 1000 m



Claimant
Alistair James Mellor
Second
29th April 2019
"AJM1"

IN THE HIGH COURT OF JUSTICE

QB-2019-000616

QUEENS BENICH DIVISION

B E T W E E N:

(1) NUNEATON & BEDWORTH BOROUGH COUNCIL

(2) WARWICKSHIRE COUNTY COUNCIL

Claimants

-and-

(1) MR THOMAS CORCORAN AND 53 OTHER NAMED DEFENDANTS IN

SCHEDULE 1 OF THE CLAIM FORM

(54) PERSONS UNKNOWN FORMING UNAUTHORISED ENCAMPMENTS WITHIN

THE BOROUGH OF NUNEATON AND BEDWORTH

Defendants

WITNESS STATEMENT OF ALISTAIR JAMES MELLOR

I, Alistair James Mellor, of 212 Strand, London WC2R 1AP, Process Server for the purpose of service instructed by Nuneaton and Bedworth Borough Council of Town Hall, Coton Road, Nuneaton CV11 5AA, the Claimants, will say as follows: -


1. THAT I did Wednesday 17th April 2019 at 18.05 hrs attend 62 De Lacy Street, Ashton-on-ribble, Preston, Lancashire PR2 2DD, serve the defendant Mike McDonagh with the sealed Order dated 22nd March 2019; Schedule 1 - List of defendants; Schedule 2 – Map of the Borough; Schedule 3 – List of Sites and Map for Persons unknown; USB Stick containing evidence and a covering letter from my instructing solicitors dated 8th April 2019, by placing said documents into a clearly addressed sealed envelope and posting it through the letterbox at 62 De Lacy Street, Ashton-on-ribble, Preston, Lancashire PR2 2DD. At the time of service I was unable to elicit a response from within.

2. True copies of the sealed Order dated 22nd March 2019; Schedule 1 - List of defendants; Schedule 2 – Map of the Borough; Schedule 3 – List of Sites and Map for Persons unknown; USB

Stick containing evidence and a covering letter from my instructing solicitors dated 8th April 2019, so served by me is now shown to me marked "AJM1".

Statement of Truth

I believe that the facts stated within this Witness Statement are true.

Signed: 

Alistair James Mellor

Dated: 29th April 2019

QUEENS BENCH DIVISION

B E T W E E N:

(1) NUNEATON & BEDWORTH BOROUGH COUNCIL

(2) WARWICKSHIRE COUNTY COUNCIL

Claimants

-and-

(1) MR THOMAS CORCORAN AND 52 OTHER NAMED DEFENDANTS IN

SCHEDULE 1 OF THE CLAIM FORM

(54) PERSONS UNKNOWN FORMING UNAUTHORISED ENCAMPMENTS WITHIN

THE BOROUGH OF NUNEATON AND BEDWORTH

Defendants

"AJM1"

This is the exhibit marked "AJM1"

referred to in the Witness Statement of Alistair James Mellor

Statement of Truth

I believe that the facts stated within this Witness Statement are true.

Signed:

Alistair James Mellor

Dated: 29th April 2019



**Re: Nuneaton and Bedworth Borough Council & Warwickshire County Council v
Thomas Corcoran & Others**
High Court Injunction against Unauthorised Encampments
Claim NO: QB-2019-000616

Enclosed is a copy of the High Court Injunction Order dated 22nd March 2019 and Schedules 1, 2 and 3 of the Order as made by HHJ Timothy Straker QC.

This Order protects against unauthorised encampments by you anywhere within the administrative boundaries of Nuneaton and Bedworth as shown on the Map attached at Schedule 2 of the Order.

The implications of the Order are:-

- **You must not set up an encampment any land within the administrative boundaries of the Borough of Nuneaton and Bedworth without permission from the Council or the owner of the land;**
- **You must not set up an encampment on any land within the administrative boundaries of Nuneaton and Bedworth without written permission from the Local Planning Authority or planning permission granted by the Secretary of State;**
- **You must not enter and/or occupy any part of the land for residential purposes (temporary or otherwise), including the occupation of caravans, mobile homes, storage of vehicles caravans or residential paraphernalia;**
- **You must not bring onto the land or station on the land any caravans/mobile homes other than when driving through or in strict compliance with parking orders regulating the use of car parks or with express permission from the land owner;**
- **You must not deposit or cause to be deposited, controlled waste in or on the land unless in accordance with a licence or permit for the disposal of such waste.**

A Power of Arrest is attached to the above terms. Any person caught breaching the terms of the Order may be arrested and brought before the Court.

Effect of Order

It is a contempt of court for any person notified of this Order knowingly to assist in or permit a breach of the Order.

The information forming part of this injunction application can be viewed online at www.nuneatonandbedworth.gov.uk/injunction or by further contacting legal@nuneatonandbedworth.gov.uk.

Alternatively a copy of the information is available for inspection at Nuneaton and Bedworth Town Hall, Coton Road, Nuneaton, CV11 5AA. Opening hours of our offices and telephone service are 9:00am until 5:00pm (Monday to Friday).

IN THE HIGH COURT OF JUSTICE

Claim Number: QB-2019-000616

QUEEN'S BENCH DIVISION

IN THE MATTER OF S222 LOCAL GOVERNMENT ACT 1972
AND S187B TOWN AND COUNTRY PLANNING ACT 1990

Before Timothy Straker QC (sitting as a Deputy Judge of the High Court)

On the 19th day of March 2019

BETWEEN

- (1) NUNEATON AND BEDWORTH BOROUGH COUNCIL
- (2) WARWICKSHIRE COUNTY COUNCIL

Claimants

-and-

- (1) THOMAS CORCORAN & 53 OTHER NAMED DEFENDANTS IN SCHEDULE 1
OF THE CLAIM FORM
- (2) PERSONS UNKNOWN FORMING UNAUTHORISED ENCAMPMENTS WITHIN
THE BOROUGH OF NUNEATON AND BEDWORTH

Defendants

ORDER

IF YOU, ANY OF THE ABOVE NAMED FIRST TO FIFTY-THIRD DEFENDANTS OR PERSONS UNKNOWN DISOBEY THIS ORDER OR INSTRUCT OR ENCOURAGE OTHERS TO BREACH THIS ORDER YOU MAY BE HELD IN CONTEMPT OF COURT AND MAY BE IMPRISONED, FINED OR HAVE YOUR ASSETS SEIZED.

ANY OTHER PERSON WHO KNOWS OF THIS ORDER AND DOES ANYTHING WHICH HELPS OR PERMITS THE DEFENDANTS TO BREACH THE TERMS OF THIS ORDER MAY ALSO BE HELD IN CONTEMPT OF COURT AND MAY BE IMPRISONED, FINED OR HAVE THEIR ASSETS SEIZED

UPON HEARING COUNSEL MISS CAROLINE BOLTON FOR THE CLAIMANTS AND THE DEFENDANTS NOT ATTENDING

AND UPON READING THE PAPERS AND HEARING THE APPLICATION FOR AN INTERIM INJUNCTION PENDING THE FINAL INJUNCTION HEARING PURSUANT TO SECTION 222 LOCAL GOVERNMENT ACT 1972 AND 187B TOWN AND COUNTRY PLANNING ACT 1990

POWER OF ARREST

THIS ORDER CONTAINS A POWER OF ARREST FOR BREACH OF PARAGRAPHS 1-9 OF THIS ORDER PURSUANT TO SECTION 27 OF THE POLICE AND JUSTICE ACT 2006 AND SECTION 4 OF THE ANTI-SOCIAL BEHAVIOUR CRIME AND POLICING ACT 2014. ANY PERSON CAUGHT BREACHING PARAGRAPHS 2-10 OF THIS ORDER MAY BE ARRESTED AND BROUGHT BEFORE THE COURT

Note to Arresting Officer: Where the defendant is arrested under the power given by section 27 of the Police and Justice Act 2006 or the Anti-social Behaviour Crime and Policing Act 2014 :-

- The defendant shall be brought before the judge within a period of 24 hours beginning at the time of their arrest
- A constable shall inform the person on whose application the injunction was granted forthwith where the defendant is arrested under these powers

Nothing in sections 27 of the Police and Justice Act 2006 or the Anti-social Behaviour Crime and Policing Act 2014 shall authorise the detention of the defendant after the expiry of the period of 24 hours beginning at the time of their arrest.

In calculation any period of 24 hours, no account shall be taken of Christmas Day, Good Friday or any Sunday.

IT IS ORDERED THAT:

1. The proceedings shall be stayed against the 14th Defendant Terry Maughan, 28th Defendant Simon McDonough, 36th Defendant Martin Ward and 37th Defendant Pat Ward with liberty to restore.

Until further order, The First to Fifty-Third Defendants (save for the 14th, 28th, 36th and 37th Defendants) are forbidden from:

2. Setting up an encampment on any land within the administrative boundaries of Nuneaton and Bedworth Borough Council unless authorised to do so by the owner of the land.
3. Setting up an encampment on any land within the administrative boundaries of Nuneaton and Bedworth Borough Council without written permission from the Local Planning Authority, or, planning permission granted by the Secretary of State.
4. Entering and/or occupying any part of the Land for residential purposes (temporary or otherwise) including the occupation of caravans/mobile homes, storage of vehicles, caravans and residential paraphernalia, save for Thomas Corcoran (the First Defendant) and his wife Jessica Dodds (the Second Defendant) and any other family member agreed with the First Claimant for the purpose of accessing medical care for their daughter Maureen Corcoran.
5. Bringing on to the Land or stationing on the Land any caravans/mobile homes other than when driving through the administrative boundaries of Nuneaton and Bedworth Borough Council or in compliance with the parking orders regulating the use of car parks or with the express permission from the owner of the land.

6. Deposit or cause to be deposited, controlled waste in or on the Land unless a waste management licence or environmental permit is in force and the deposit is in accordance with the licence or permit.

Persons Unknown (the Fifty-Fourth Defendant) are forbidden from:

7. Setting up an encampment on any land identified on the attached map and list of sites without written permission from the local planning authority, or, planning permission granted by the Secretary of State.
8. From entering and/or occupying any part of the land identified on the attached map and list of sites for residential purposes (temporary or otherwise) including the occupation of caravans/mobile homes, storage of vehicles, caravans and residential paraphernalia.
9. From bringing onto the Land or stationing on the Land any caravans/mobile homes other than when driving through the administrative boundaries of Nuneaton and Bedworth Borough Council or in compliance with the parking orders regulating the use of car parks or with express permission from the owners of the land.
10. Deposit or cause to be deposited, controlled waste in or on the Land unless an waste management license or environmental permit is in force and the deposit is in accordance with the license or permit.
11. There be a power of arrest attached to prohibitions 2-10 of this order.

The Land in this order means:

12. For the First to Fifty-Third Defendants, all land within the administrative boundaries of Nuneaton and Bedworth Borough Council as appears within the marked red outline on the attached map at Schedule 2 of this Order. The said map clearly identifies the boundaries of the Borough of Nuneaton and Bedworth correctly and the principal towns and settlements within the Borough.
13. For Persons Unknown (the Fifty-Fourth Defendant) all the land marked on the map at Schedule 3 of this Order and identified by the key to the map and numbered 1 to 141, further details of which are on the list at Schedule 3 of this Order.
14. Service of this Order shall be by affixing a copy of this Order in a transparent envelope, or laminated copy, in a prominent position on the land.
15. The Defendants may each of them, or anyone notified of this Order, apply to the Court on 72 hours written notice to the Court and the Claimant to vary or discharge this order (or so much of it as affects that person)
16. Costs reserved.

GUIDANCE NOTES

EFFECT OF THIS ORDER

17. A Defendant who is an individual who is ordered not to do something must not do it himself or in any other way. He must not do it through others acting on his behalf or his instructions or with his encouragement.

18. A Defendant which is a corporation and which is ordered not to do something must not do it itself or by its directors, officers, employees or agents or in any other way.

PARTIES OTHER THAN THE CLAIMANT AND DEFENDANTS

EFFECT OF THIS ORDER

19. It is a contempt of court for any person notified of this Order knowingly to assist in or permit a breach of this Order. Any person doing so may be sent to prison, fined, or have their assets seized.

INTERPRETATION OF THIS ORDER

20. In this Order, where there is more than one Defendant, unless otherwise stated, references to "the Defendants" means each or all of them.

21. A requirement to serve on "the Defendants" means on each of them, unless an Order of the Court specifies otherwise. The Order is, however, effective against any Defendant on whom it is served.

22. An Order requiring the Defendants to do or not to do anything applies to all Defendants.

23. "controlled waste" has the same meaning as within s.75(4) of the Environmental Protection Act 1990

COMMUNICATIONS WITH THE COURT

24. All communication to the Court about this order should be sent to Room WG08 Royal Courts of Justice, Strand, London, WC2A 2LL (020 7947 6010).

SCHEDULE 1 – LIST OF DEFENDANTS

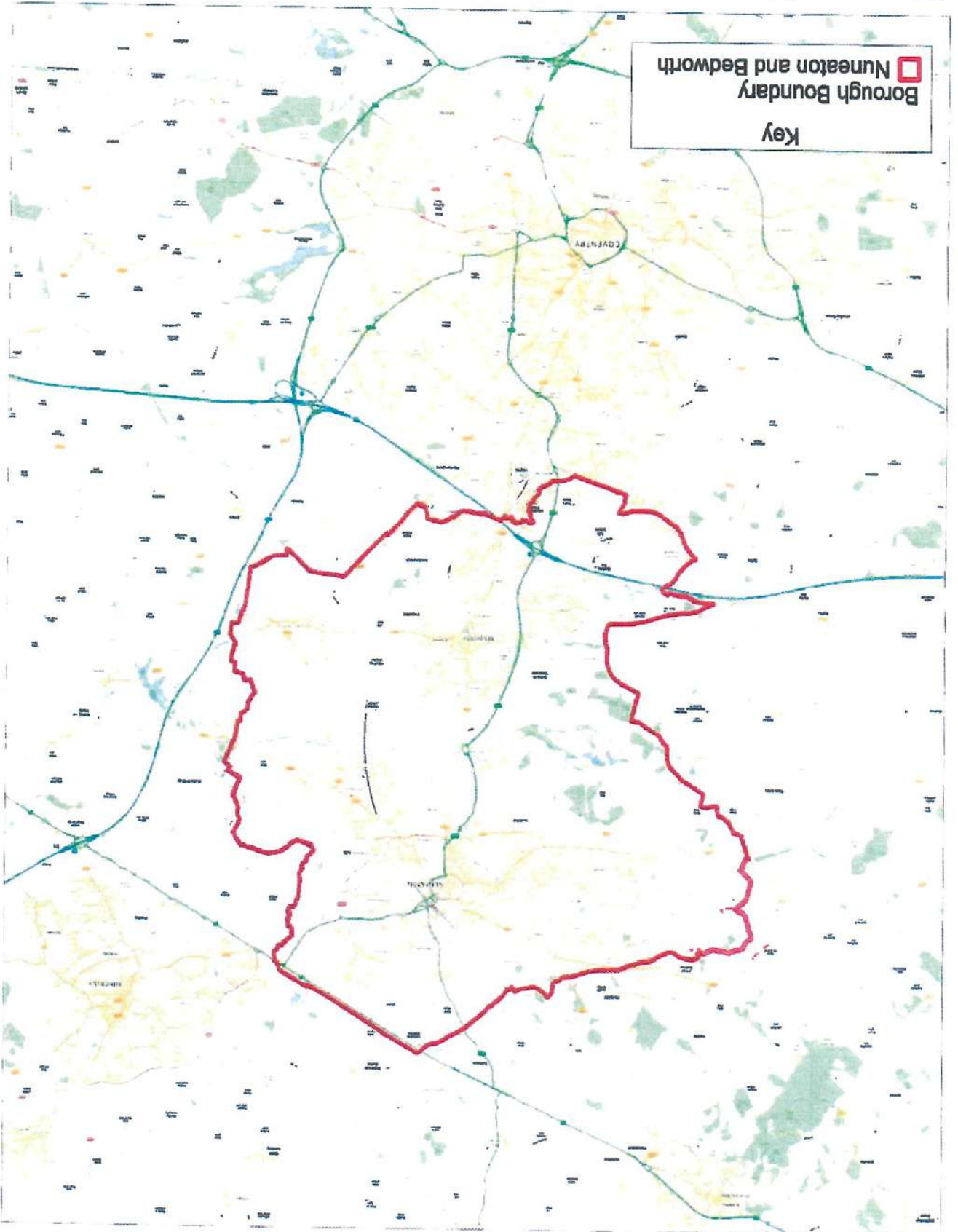
List of Defendants and their addresses

- (2) JESSICA DODD,**
- (3) MICHAEL DOYLE**
- (4) LUKE DELANEY**
- (5) PATRICK MCGINLEY,**
- (6) ALPHONSUS MCGINLEY**
- (7) MICHAEL STOKES**
- (8) MICHAEL STOKES**
- (9) DENNIS STOKES**
- (10) DENNIS STOKES (JNR)**
- (11) BRIAN STOKES, 12a**
- (12) JOHN MAUGHAN**
- (13) TERRY MAUGHAN**
- (14) TERRY MAUGHAN**
- (15) PATRICK MAUGHAN**
- (16) OWEN MAUGHAN**
- (17) OWEN MAUGHAN**
- (18) BERNARD CORCORAN**
- (19) FRANCIS CORCORAN**
- (20) FRANCIS MAUGHAN**
- (21) MARTIN MAUGHAN**
- (22) THOMAS MAUGHAN**
- (23) JOHN MONGAN**
- (24) MARTIN MONGAN**
- (25) MARTIN MONGAN**
- (26) LEONARD MONGAN**
- (27) PAUL McDONAUGH**
- (28) SIMON McDONAUGH**
- (29) BERNARD McDONAUGH**
- (30) JOHN McDONAUGH**
- (31) MIKE McDONAUGH**
- (32) MARTIN McDONAUGH**
- (33) AARON McDONAUGH**
- (34) KATHLEEN McDONAUGH**
- (35) WINNIE McDONAUGH**
- (36) MARTIN WARD**
- (37) PAT WARD**
- (38) MICHAEL WARD**
- (39) KATHLEEN WARD**
- (40) ROSELEEN WARD**
- (41) BERNIE SWEENEY**
- (42) JOHN CONNORS**
- (43) TRACEY BROWN**
- (44) WILLIAM BRIDGES**

- (45) TOM WARD
- (46) EDDIE McDONAUGH
- (47) EDDIE (AKA EDWARD) WARD
- (48) CHRISTOPHER McDONAUGH
- (49) WILLIAM DOHERTY
- (50) GERRY O'BRIEN
- (51) ELIZABETH O'BRIEN
- (52) PEARL BLAINLEY
- (53) FIONA WARD
- (54) PERSONS UNKNOWN

SCHEDULE 2 – MAP OF THE BOROUGH

Nuneaton and Bedworth Borough Boundary



(C) Crown copyright. All rights reserved.
Nuneaton and Bedworth Borough Council LA
100018416 2018/19

SCHEDULE 3 – LIST OF SITES AND MAP FOR PERSONS UNKNOWN

SITE NUMBER	MAP SITE APPEARS ON	DESCRIPTION	>5 acres	POSTCODE	Land Owner	Title Number
1B		Land on the north side of Corporation Street, Nuneston (aka Abbey Green POS)	x		NBBC	WK447699
2B		Recreation ground lying to the north of Queens Road, Nuneston (aka Nuneston Recreational Ground/Pool Bank St)	✓	CV11 5PZ	NBBC	WK448289
3B		Land on the north west of Vernons Lane and land lying to the South West of Midland Road, Nuneston (aka Stanley Road/Vernons Lane Recreational Ground)	✓	CV11 5ET	NBBC	WK447951/ WK240764/ WK238363
4B		Land being car park on the south west side of Corporation Street, Nuneston (aka Upper Abbey Street Car Park)	x	CV11 5DG	NBBC	WK448599
5B		Victoria Street Car Park and 60 Victoria Street, Nuneston (CV11 5RU) (aka Victoria Street Car Park 1 and 2)	x	CV11 5QE	NBBC	WK448585/ WK178804
6B		Joinery works and adjacent premises fronting Regent Street, Nuneston (aka Regent Street Car Parks 1 and 2)	x	CV11 4BW	Private	WK398436
7B		Land on the west and east sides of Vicarage Street, Nuneston (aka Pool Bank Street Car Park)	x	CV11 5DB	NBBC	WK450184
8B		Riversley Park Clinic, Cotton Road, Nuneston, (CV11 5TY)(aka Orchard Street Car Park)	x	CV11 4BS	Private	WK388584
9B		Land and buildings on the east side of Broad Street, the north side of Queen's Road and the south west side of Abbey Street (aka Abbey Street Car Park)	x	CV11 5NE	NBBC	WK251517
10B		Land at Church Street, Nuneston (aka Church Street Car Park)	x	CV11 4AS	NBBC	WK449976
11B		Land and buildings lying to the East of Cotton Road (aka Town Hall Car Park)	x	CV11 5AA	NBBC	WK98582
12B		Land at Vicarage Street, Nuneston (aka Justice Walk Car Park)	x	CV11 4AL	NBBC	WK428042
13B		Land at Cotton Road, Nuneston (aka Riverside Car Park)	x	CV11 5AA	NBBC	WK450286
14B		Meadow Court, Meadow Street, Nuneston, (CV11 5JE)(aka Meadow Street Car Park)	x	CV11 5JF	NBBC	WK448678
15B		Land to the south side of Bermuda/land lying to the east and west of Coventry Road, Chivers Coln/land on the west side of a road leading from Coventry to Nuneston and a balancing lake and land to the south of Bermuda Road, Nuneston (aka Bermuda Balancing Lake)	✓		NBBC	WK448511/ WK284250/ WK345891
16C		Recreation Ground at Easyboro Way, Nuneston (aka Attleborough Recreational Ground)	✓	CV11 4PY	NBBC	WK448338
17C		Land on south side of Lutterworth Road, Nuneston (aka Pauls Land)	✓	CV11 6QA	NBBC	WK448027
18B		Land lying to the north east of Braemar Way, Nuneston, Land on the south west and north east sides of Greenmoor Road & Land lying to the south east side ofcroft road (aka Jubilee Sports Centre)	✓	CV10 7EL	NBBC	WK48784/ WK448021/ WK448237 (part)
19B		Land lying to the east of Westbury Road and Land lying to the North of Herbert Street, Nuneston (aka Marsdale Drive)	✓		NBBC	WK342561/ WK355952
20B		Land at Recreation Ground, Tomkinson Road, Nuneston	✓	CV10 8DS	NBBC	WK447355
21B		Land at Whitterford Park, Haundwood Road Nuneston, land lying to the north east of Haundwood Road (aka Whitterford Park)	✓	CV10 8PY	NBBC	WK130458/ WK447033
22E		Land on the south side of Marston Lane, Nuneston (aka Bailey Park)	✓	CV12 8DR	NBBC	WK448160
23E		Land on the north side of Marston Lane, Bedworth (aka Marston Lane Recreation Ground)	✓		NBBC	WK448258
24E		Spitalfields 1 and 2 (Car Park) - land lying to the east of High Street Bedworth, land on the north-west side of Rye Piece Ringway, Bedworth & Zion Chapel, High Street Bedworth	x	CV12 8NF	NBBC	WK448878/ WK246825/ WK448601
25E		Park Road (Car Park) - land on the east side of Park Road, Bedworth	x	CV12 8LH	NBBC	WK448511
26F		Barnacle Lane EA - land to the south of Barnacle Lane, Bulkington, Bedworth; land at Barnacle Lane, Bulkington, Bedworth	✓		NBBC	WK448611/ WK448624(part)

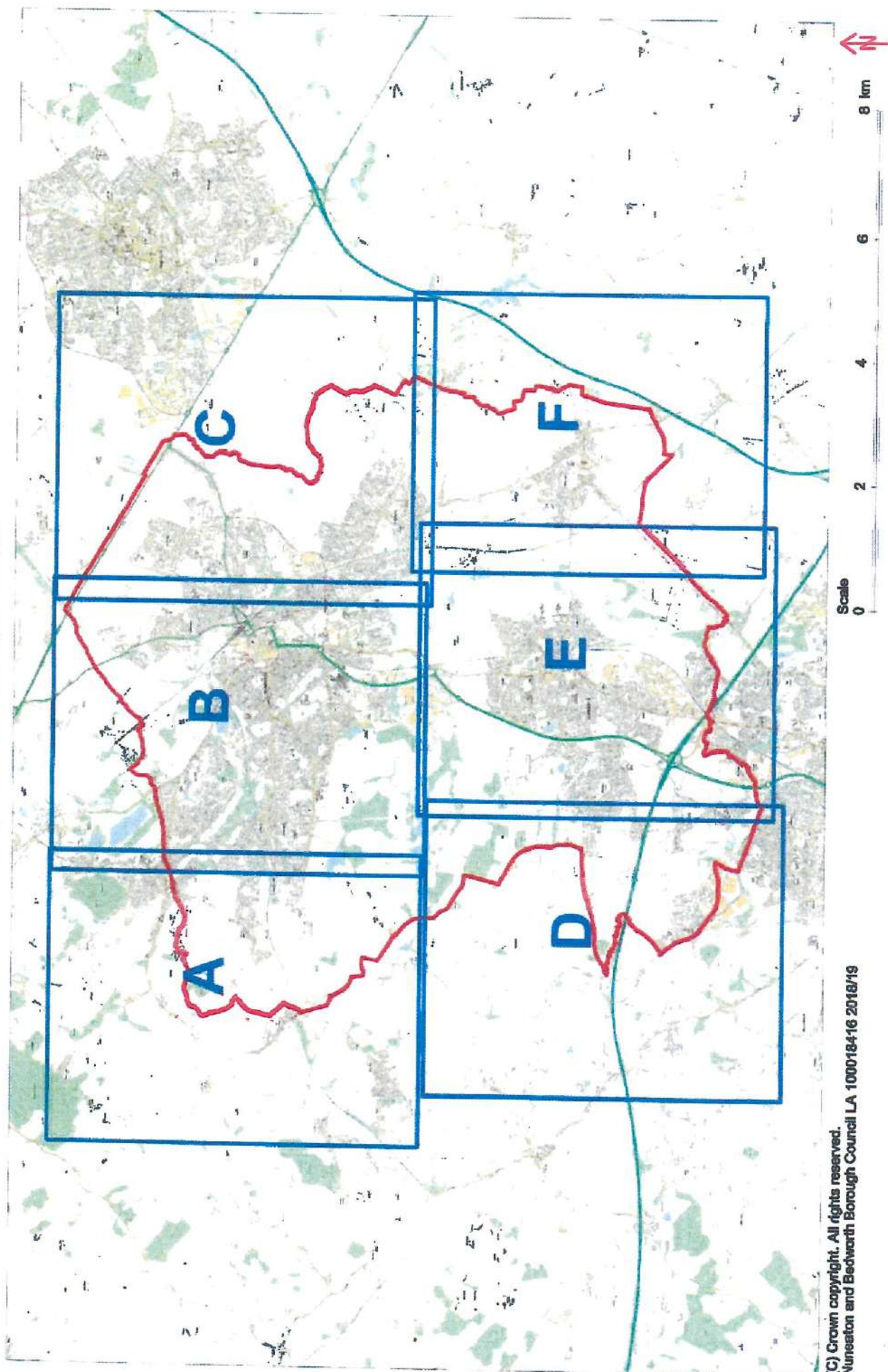
27 F	Land at Brewer Road, Bulkington, Bedworth and land at Eustace Road, Bulkington, Bedworth	✓	CV12 9RF	NBBC	WK448610/ WK448500
28 F	Bulkington Recreation Ground, Bedworth Road, Bulkington, Bedworth, (CV12 9PZ)	✓	CV12 9LT	NBBC	WK449849
29 B	Land on the south west side of Queen Elizabeth Road, Nuneaton	✓	CV10 9DA	NBBC	WK438320
30 B	Land on south east side of Green Lane, Nuneaton and land lying on the east side of Ramsden Avenue, Nuneaton (aka Stubbs Pool)	✓	CV10 9DJ	NBBC	WK448197/ WK448093
31 B	Land and buildings on the east side of Camp Hill Drive, Camp Hill, Nuneaton and land at The Dingle, Queen Elizabeth Road, Nuneaton (aka The Dingle)	✓	CV10 9DE	NBBC	WK373678/ WK448013
32 B	Land on the south side of Willow Road, Nuneaton	✓		NBBC	WK447731
33 D	Land on the West side of Blackberry Lane, Bedworth	✓		NBBC	WK137139
34 E	Hackley Recreational Ground - land lying to the north of School Lane, Exhall, Coventry	✓	CV7 9EX	NBBC	WK450050
35 D	Keresley Recreational Ground - Land lying to the North East of Howat Road, Bedworth	✓	CV7 9NG	NBBC	WK124031
36 E	Land lying to the North West of Rowley's Green Lane, Exhall, Coventry (aka Silverstone Drive)	✓		NBBC	WK336223
37 E	St. Giles Recreational Ground - Land on the South side of Vicarage Lane, Exhall, Bedworth and Land lying to the West of St Giles Road, Exhall	✗	CV7 9GZ	NBBC	WK143991/ WK154857
38 B	Land on the east side of Bucks Hill, Nuneaton (aka Bucks Hill Mar.)	✓	CV10 9TD	NBBC	WK358453
39 A	Land south-east of Hickman Road, Galley Common, Nuneaton (aka Chaucer Drive)	✓	CV10 9SD	NBBC	WK339730
40 A	Nuneaton & North Warwick Group Riding for Disabled, Valley Road, Galley Common (CV10 9NJ); land at Campbell Close, Nuneaton and land at Galley Common, Nuneaton (CV10 9NJ) aka as Equestrian Centre and Fields of the Nuneaton and North Warwickshire Riding for Disabled Centre)	✗	CV10 9PZ	NBBC	WK447381/ WK439120/ WK244039/ WK238145
41 B/A	Land on the south west side of Selby Way, land on the north side of Frensham Drive and land on the north east side of Merlin Avenue, south east side of Freeland Rise, Whitford and land lying to the West of Bucks Hill (aka Freeland Rise)	✓	CV10 9QF	NBBC	WK319148/ WK328554
42 B/A	Land on the east and west side of Sherbourne Avenue, Whitford, Nuneaton (aka Farnham Drive/Poplar Tree Farm EA)	✓	-	NBBC	WK319145
43 A	Land on Galley Common, Nuneaton; land at Galley Common Nuneaton and Land on the south side of Prough Hill Road, Stockingford (aka North Field)	✓	CV10 9PZ	NBBC	WK238447/ WK238145/ WK324522
44 B	Land on the south side of Sherbourne Avenue, Nuneaton	✗	CV10 9JH	NBBC	WK234444
45 D	Land on the south side of Cardigan Road, Bedworth (aka Anderson Road POS)	✓	CV12 0HD	NBBC	WK281821
46 E	Land and Buildings at Market End Farm and Orchard Farm, Smorrell Lane	✓	CV12 0GE	Private	WK380708
47 E	Newdigate Recreational Ground - Land at Smorrell Lane, Bedworth	✓	CV12 0JP	NBBC	WK446987
48 A	Land on the North side of Anley Road, Stockingford (aka Grove Farm/Thornions Way)	✓	CV10 8NN	NBBC	WK32497
49 A	Kingwood Road Recreational Ground - Land on the North side of Anley Road, Stockingford	✗	CV10 9QG	NBBC	WK32497
50 B	Stockingford Recreational Ground - Land on the west side of Westbury Road, Nuneaton and land on the north east side of Grove Road, Nuneaton and land lying to the west of Nuneaton Road	✓	CV10 8JX	NBBC	WK448137/ WK448304/ WK317827
51 E	Bedworth Leisure Centre - Miners Welfare Park, Rye Piece Ringway, Bedworth	✓	CV12 8NW	NBBC	WK449032
52 E	Land lying to the West side of Blackhorse Road, Bedworth (aka Ironbridge Way)	✗	CV8 6TE	Private	WK394575
53 E	Land on the North side of Bulkington Road and land on the South side of Johnson Road/Alex Wilson Centre, 34 Nuneaton Road, Bedworth (CV12 8AL) and land lying to the west of Woodton Street and land at Elizabeth Centre, Johnson Road	✓	CV12 9BH	NBBC	WK169700/ WK448169/ WK250892/ WK448428
54 E	Miners Welfare Park (Car Park) - Miners Welfare Park, Rye Piece Ringway, Bedworth	✓	CV12 8JT	NBBC	WK449032
55 E	Bedworth Leisure Centre (Car Park) - Miners Welfare Park, Rye Piece Ringway, Bedworth	✗	CV12 8NN	NBBC	WK449032
56 E	Miners Welfare Park (Car Park) - Miners Welfare Park, Rye Piece Ringway, Bedworth	✗	CV12 8JT	NBBC	WK449032
57 E	Bedworth Railway Station (Car Park) - Land on the north side of Bulkington Road, Bedworth	✗	CV12 8JG	NBBC	WK386034
58 E	Land at Arbury Avenue, Bedworth (aka Arbury Road POS)	✗		NBBC	WK448598
59 E	Collycroft Recreational Ground - Land lying to the east of Amos Jacques Road, Collycroft, Bedworth and land to the west of Nuneaton Road/Alex Wilson Centre 34 Nuneaton Road Bedworth and land to the west of Nuneaton Road	✓		NBBC	WK295988/ WK460024/ WK448169/ WK317827
60 E	Land on the north and south sides of Newtown Road, Nuneaton (aka Heath Road)	✗	CV12 0AL	NBBC	WK449846
61 C	Land lying to the north of Bultermere Avenue, Nuneaton	✓	CV11 8EP	NBBC	WK210896

62 C	Land at Horseon Grange, Nuneaton and land lying south and west of Camborne Drive, Nuneaton	*		NBBC	WK336798/ WK344807
63 C	Land lying to the south of Hinckley Road, Nuneaton and land to the west of Clovelly Way	*	CV11 6YB	NBBC	WK447854/ WK319282
64 C	Recreation Ground, The Long Shoor, Nuneaton, (CV11 6JH)	*	CV11 6JH	NBBC	WK449886
65 C	Land at Horseon Grange and land to the south of Hinckley Road, Nuneaton (aka Twerton Drive/Twerton Way)	✓	CV11 6YL	NBBC	WK336798/ WK447854
66 C	Land on the east side of Changebrook Close and land on the west and east side of Pallet Drive, Nuneaton	✓	-	NBBC	WK345480/ WK308853
67 B	Land on the south side of Church Lane, Nuneaton (Cleeve Gardens/Salmon Fields)	✓	CV10 0HG	NBBC	WK449858
68 B	Land on the north side of Brookdale Road, Nuneaton and land on the North side of Ryde Avenue, Nuneaton (aka Coronation Walk)	✓	CV10 0BN	NBBC	WK448098/ WK448081
69 B	Land at Bradstone Road, Nuneaton	*		NBBC	WK480469
70 B	Land on the north side of Donnalhorne Avenue, Nuneaton (aka Caldwell Grange)	*		NBBC	WK452385
71 B	Land on the south side of Avenue Road, Nuneaton (aka Galle Fields)	✓		NBBC	WK452276
72 B	Land on the north side of Avenue Road, Nuneaton (aka Heritage Centre/Pingles Showground)	✓		NBBC	WK448885
73 B	Land on the north side of Donnalhorne Avenue, Nuneaton and land at Knebley Crescent, Nuneaton	*		NBBC	WK449842/ WK449816
74 B	Marlborough Road Recreational Ground - Land on the south-west side of Marlborough Road, Nuneaton	*	CV11 5PQ	NBBC	WK447475
75 B	Land at Donnalhorne Avenue, Nuneaton; land lying to the east of Ravelsie Drive, Nuneaton; land on the east side of Marston Lane, Nuneaton and Land on the east and west sides of Marston Lane, Nuneaton (aka Marston Lane Fields)	✓	CV11 4RE	NBBC	WK452370/ WK452349/ WK449489/ WK449734
76 B	Land lying on the north side of St Georges Way, Nuneaton and land on the North side of St Georges Way, Chalfers Coton	✓	CV10 7BX	NBBC	WK448537/ WK344972
77 B	Riversley Park, Coton Road, Nuneaton	✓	CV11 5TY	NBBC	WK450206/ WK450173
78 B	Land at Somell Road, Nuneaton	✓	CV10 7AW	NBBC	WK450036
79 B	Riversley Park (Car Park) - Riversley Park, Coton Road, Nuneaton	*	CV11 5TX	NBBC	WK450208/ WK450173
80 B	Land on the north side of Avenue Road, Nuneaton (aka Pincles Leisure Centre Car Park)	✓	CV11 4LX	NBBC	WK448985
81 C	Crownhill Recreation Ground - Land lying to the east of Easiboro Way, Nuneaton	✓	CV11 6XA	NBBC	WK370915
82 B	Trinity Court Flats (Car Park) - land on the West side of Highfield Road, Nuneaton	*	CV11 4PW	NBBC	WK310067
83 E	Land at Ascide Crescent, Bedworth	*		NBBC	WK448428
84 B	Land at Darns Close, Nuneaton	*		NBBC	WK451330
85 E	Land lying to the West of Blackhorse Road, Bedworth (aka Lynnhington Drive, Coventry)	*		Private	WK394575
86 C	Atleborough Fields Farm, Nuneaton and Land at Singaby Close, Atleborough Fields Industrial Estate, Nuneaton	*		WCC	WK371645/ WK455358
87 E	Nicholas Chamberlaine School, Bulkington Road, Bedworth (CV12 9EA)	✓	CV12 9EA	WCC	WK470015/ WK424958
88 D/E	Ash Green Sports & Arts College, Ash Green Lane, Coventry (CV7 9AH)	✓	CV7 9AH	Private	WK483628
89 E	Race Lays Infant School, Bedworth	*	CV12 8AD	WCC	Unregistered
90 E	Goodyers End County First School, Bowling Green Lane, Bedworth, (CV12 0HP)	✓	CV12 0HP	WCC	WK424335
91 E	All Saints Bedworth C of E Primary School and Nursery, Bedworth	*	CV12 9HP	WCC	Unregistered
92 F	Auden Forest Infant School - aka Land on the West side of Weston Lane, Bulkington, Bedworth	*	CV12 9RT	WCC	WK79471
93 E	The Cannons C of E Primary School - aka Land and buildings on the South side of Denwest Road, Bedworth	✓	CV12 8RT	Private	WK225063
94 E	Exhall Cedars Infant School - aka Land lying to the East of Coventry Road, Bedworth	*	CV7 9FJ	WCC	WK35092
95 D	Keresley Newland Primary Academy and Keresley Newland School, Grove Lane, Keresley, Coventry, (CV7 9JZ)	✓	CV7 8JZ	WCC	WK427632/ WK477207
96 D	Newdigate Primary School and Nursery - aka Land lying to the South of Simnal Lane, Goodyears End, Bedworth and Land lying to the South of Simnal Lane Bedworth	✓	CV12 0HA	WCC	WK27604/ WK134659
97 D/E	Wheelerlight Lane Primary School, Ash Green, Coventry	✓	CV7 9BN	WCC	WK425267
98 E	St Francis Roman Catholic School, Nicholas Street, Bedworth	*	CV12 8JN	Private	WK265196
	Land lying to the North of Rye Place Ringway, Bedworth			Private	WK476476

99 E	Land on the East Side of Nicholas Street, Bedworth	✓	CV7 8NS	WCC	WK171388
100 F	St Giles Junior School Bedworth - aka Land on the South Side of Hayes Lane, Exhall, Bedworth	✓	CV12 8PF	Private	WK171647
	St James Church of England School, Barbridge Road, Bullington, Bedworth (CV12 8PF)			Private	WK461720
	Playing fields at St. James Church of England Junior School, Barbridge Road, Bullington, Bedworth, CV12 8PF			Private	WK472707
101 E	St Michael's Primary School, Hazel Grove, Bedworth, (CV12 9DA)	✓	CV12 9DA	Private	WK479304
102 B	Land adjoining St Thomas More Catholic School and Sixth Form College, Greenmoor Road, Nuneaton, CV10 7EX	✓	CV10 7EX	Private	WK478035
	St Thomas More Catholic School, Greenmoor Road, Nuneaton, CV10 7EX			Private	WK477690
	Arbury High School, Greenmoor Road, Nuneaton			Private	WK233418
103 B	Abbey C of E Infant School, Nuneaton	x	CV11 5EL	WCC	Unregistered
104 B	All Saints C of E Primary School & Nursery, Knebley Crescent, Nuneaton (CV10 7AT)	x	CV10 7AT	Private	WK461748
105 B	Camp Hill Primary School, aka Land to the South of Tuttle Hill, Camp Hill, Nuneaton	✓	CV10 9QA	WCC	WK409218
106 C	Chelwynd Junior School, aka Land lying to the South of Gipsy Lane, Nuneaton	✓	CV11 4SE	WCC	WK170501
107 B	Land at Juddins Quarry Tuttle Hill, Nuneaton (aka Recycling Centre)	✓	CV10 0HU	WCC	WK393091
108 B	Chilvers Colon Community Infant School, Frank Street, Nuneaton (CV11 5RB)	x	CV11 5RB	WCC	WK424955
109 B	Croft Junior School, aka Land lying to the west of Northumberland Avenue, Nuneaton	✓	CV10 8ER	WCC	WK239413
110 B	Galley Common Infant School, Nuneaton	x	CV10 8NZ	WCC	Unregistered
111 C	Milby Primary School, aka Land lying to the East of Higham Lane, Nuneaton	✓	CV11 8JS	WCC	WK205172
112 B	Glendale Infant School, aka Land on the south side of Skye Close, Nuneaton	x	CV10 7LW	WCC	WK178493
113 B	Middemarch School, Nuneaton	✓	CV10 7BQ	WCC	Unregistered
114 B	Stockingford Junior And Infant School, Grove Road, Nuneaton (CV10 8JY)	x	CV10 8JY	WCC	WK436673
	Land and buildings on the south side of St Paul's Road, Nuneaton			WCC	WK380085
115 B	Our Lady of the Angels Infant School and St Joseph's RC First School at Colton Road, Nuneaton	x	CV11 5TY	Private	WK226511
	Our Lady of the Angels Infant School and St Joseph's RC First School, Colton Road, Nuneaton, CV11 5TY			Private	WK477543
116 A	Park Lane Primary School, Park Lane, Nuneaton (CV10 8LJ) and land on the North side of Anasley Road, Nuneaton	✓	CV10 8NL	Private	WK470637
	Land on the North Side of Anasley Road, Nuneaton			Private	WK183735
117 B	Queens County Junior and Infant School, Beniley Road, Nuneaton, CV11 5LR			Private	WK471378
118 B	St Pauls C of E Primary School, Nuneaton	x	CV10 8NH	Unregistered	
119 B	Land at St Anne's RC Primary School, Camp Hill Drive, Nuneaton	x	CV10 0DX	Private	WK480588
	St. Anne's Roman Catholic Primary School, Camp Hill Drive, Nuneaton, CV10 0DX			Private	WK448953
120 B	Oakwood Primary School, Morris Drive, Nuneaton, CV11 4QH	x	CV11 4QH	Private	WK468047
	Oakwood Secondary School, Morris Drive, Nuneaton			Private	WK468048
	Oakwood Primary School, Morris Drive, Nuneaton, CV11 4QH			WCC	WK233776
121 C	Playing field adjoining St Nicholas C of E Primary School, Windermere Avenue, Nuneaton CV11 8HJ	x	CV11 8HJ	WCC	WK479130
	Land on the East Side of Windermere Avenue, Nuneaton			Private	WK131866
	St Nicolas C of E First School, Windermere Avenue, Nuneaton, CV11 8HJ			Private	WK473119
122 B	Weddington Primary School, aka Land lying to the North East of Calidens Crescent, Nuneaton	✓	CV10 0DR	WCC	WK149023/WK121647
123 B	Land at George Eliot School, Raveloe Drive, Nuneaton, CV11 4QP	✓	CV11 4QP	Private	WK458966
124 B	Wentbrook Primary School, aka Land on the North Side of Avenue Road, Nuneaton	✓	CV11 4LU	NBSC	WK418965
125 B	Ebore College, Leicester Road, Nuneaton, CV11 8AA	✓	CV11 6AA	WCC	WK425515
126 B	Higham Lane School, Higham Lane, Nuneaton, CV10 0BJ	✓	CV10 0BJ	Private	WK465311
127 B	Oakwood Primary and Secondary School, Morris Drive, Nuneaton, CV11 4QH	✓	CV11 4QH	WCC	WK468047/WK468048/WK233776
128 B	The Nuneaton Academy, aka Land lying on the South of Arbury Road, Nuneaton and Nuneaton Academy, Raz	✓	CV10 7PD	WCC	WK175243/WK425489
129 C	North Warwickshire and Hinckley College, Hinckley Road, Nuneaton, CV11 6BH	✓	CV11 6BH	Private	WK428695

130 B	King Edward VI College, King Edward Road, Nuneaton, CV11 4BE	✓	CV11 4BE	Private	WK497842/WK497832
131 E	Bedworth Heath Nursery School, Glebe Avenue, Bedworth, CV12 0DP	✗	CV12 0DP	WCC	WK426282
132 D	Exhall Grange School and Science College, Wheelwright Lane, Bedworth			WCC	WK426690
"	Exhall Grange Special School, Wheelwright Lane, Coventry			Private	WK440475
"	Land at Exhall Grange School, Wheelwright Lane, Coventry, CV7 8HP	✓	CV7 8HP	Private	WK450903
133 E	Quest Academy, North Side of Griff Lane, Nuneaton	✓	CV10 7SD	WCC	WK355944
134 E	Race Leys Junior School, Bedworth aka Land lying to the West of Leicester Road, Nuneaton	✗	CV12 8AG	WCC	WK240628
"	Race Leys Middle School, Barton Road, Bedworth, CV12 8HG		CV12 8HG	Private	WK465941
135	B Stockingford Primary School, aka Land and buildings on the south side of St Paul's Road, Nuneaton			WCC	WK380085
"	Stockingford Junior And Infant School, Grove Road, Nuneaton (CV10 6JY)	✓	CV10 6JY	WCC	WK42567
136 C	Whitestone Infant School, aka Land on the South West Side of Magyer Crescent, Nuneaton	✗	CV11 4SQ	WCC	WK23140
137 B	Atleborough Mills, Atleborough Road, Nuneaton (aka Holman Way)	✗		Private	WK256088
138 B	The Discovery Academy, aka Manor Park Community School, Beaumont Road, Nuneaton	✗	CV11 5SS	Private	WK430022
139 B	St Davids Way Hub, St Davids Way, Bermuda Park, Nuneaton	✓	CV10 7SD	Private	WK447390
140 B	Halfords - land and buildings on the south side of Newtown Road, Nuneaton	✗	CV11 5UT	Private	WK390574
141 B	Bermuda Road Community Centre, Bermuda Road, Nuneaton (aka Bermuda Phoenix Centre)	✓	CV10 7HU	Private	WK474729

Key for traveller encampment maps



A

Northwest Nuneaton



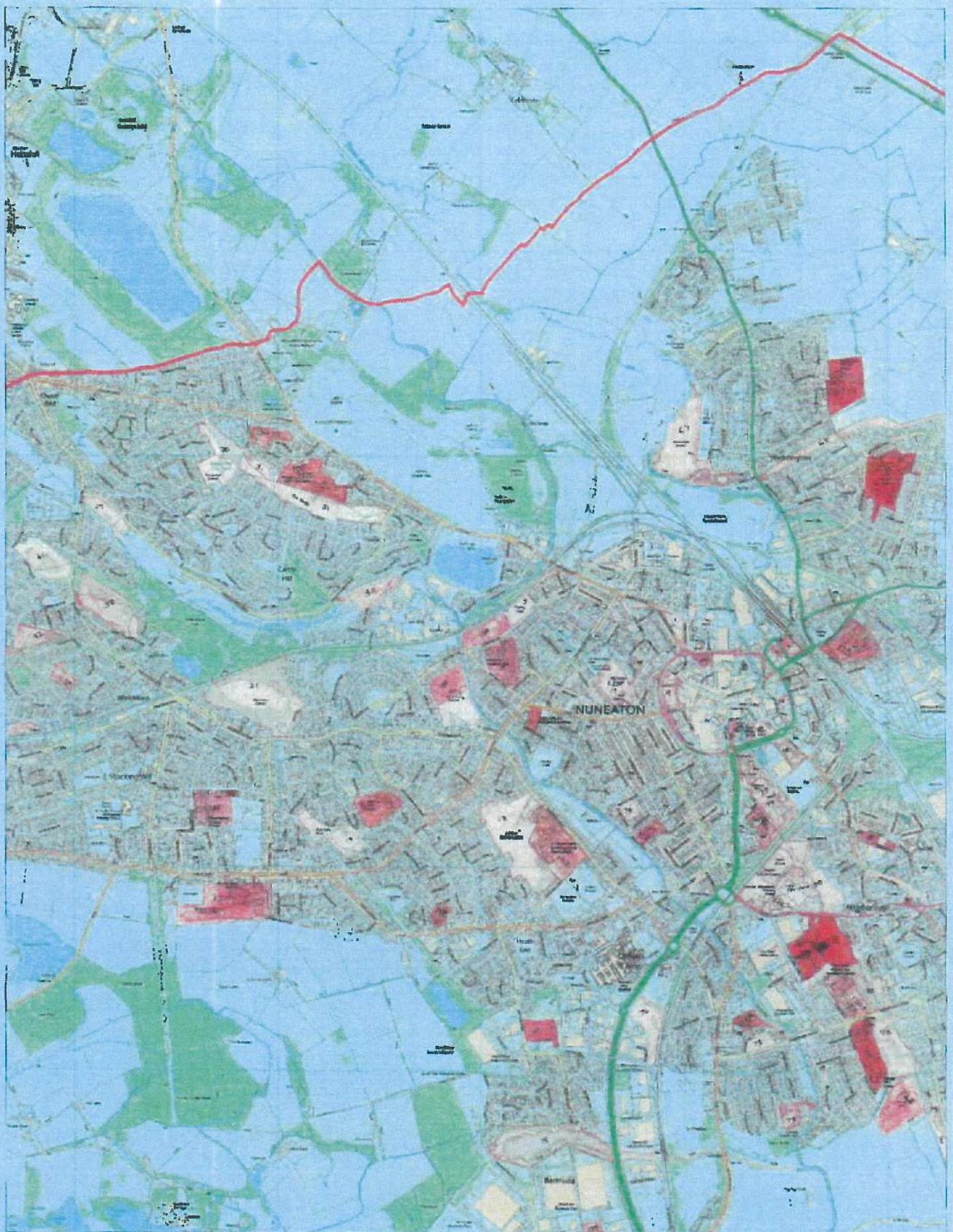
(C) Crown copyright. All rights reserved.
Nuneaton and Bedworth Borough Council LA
100018416 2018/19

Scale
0 250 500 750 1000 m



B

North of Nuneaton



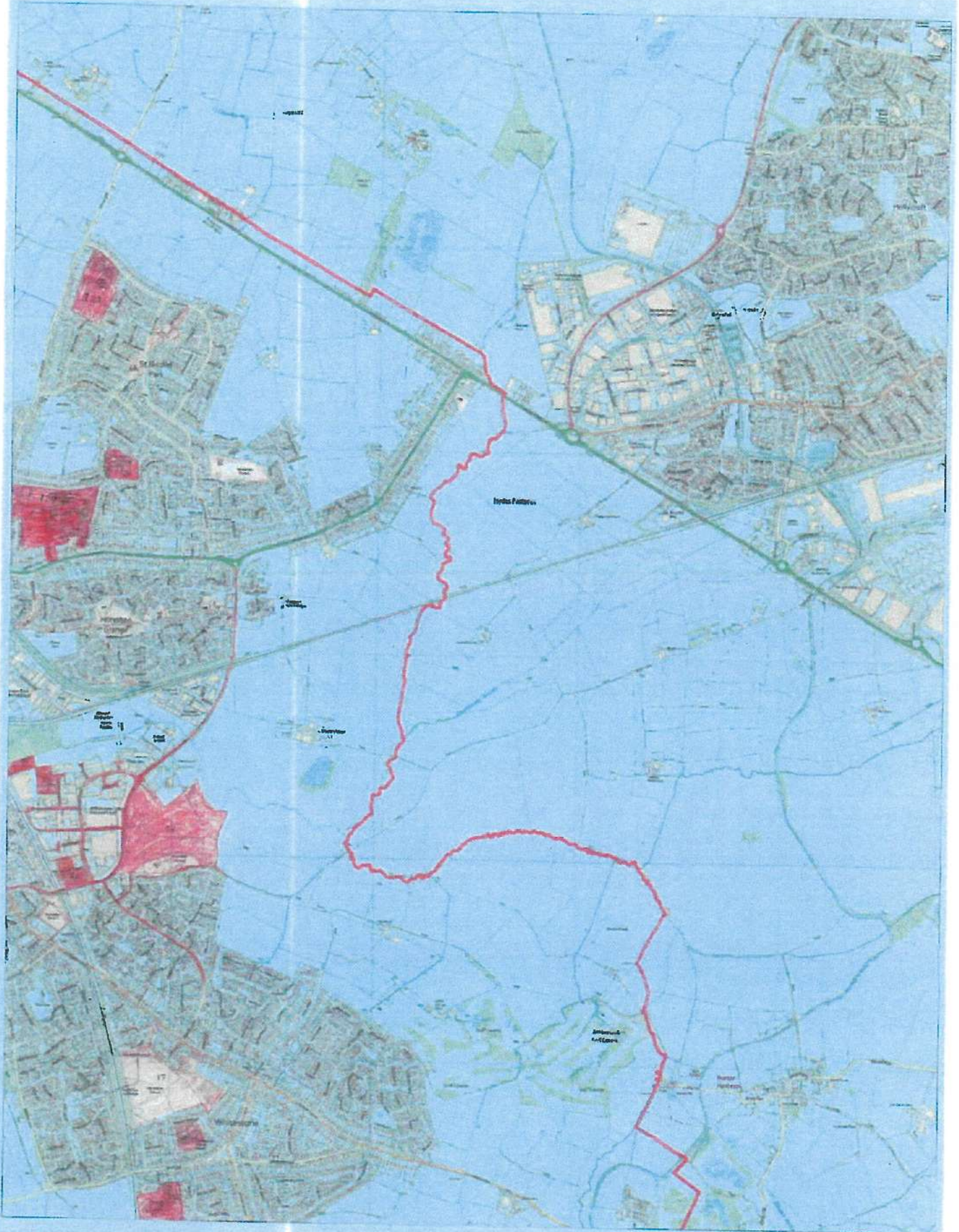
(C) Crown copyright. All rights reserved.
Nuneaton and Bedworth Borough Council LA
100018416 2018/19

Scale
0 250 500 750 1000 m



C

Northeast Nuneaton



(C) Crown copyright. All rights reserved.
Nuneaton and Bedworth Borough Council LA
100018416 2018/19

Scale
0 250 500 750 1000 m



D

Southwest Bedworth



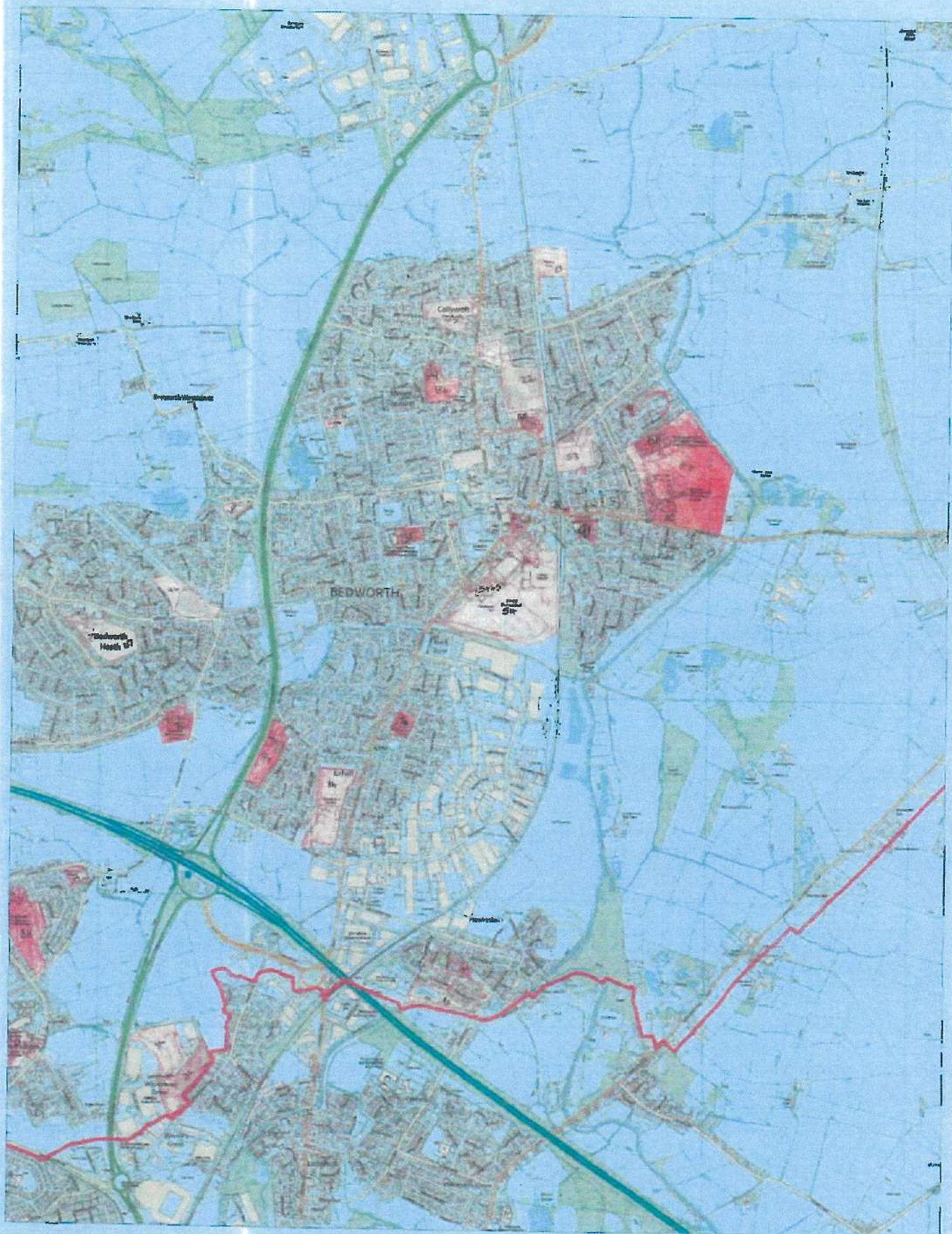
(C) Crown copyright. All rights reserved.
 Nuneaton and Bedworth Borough Council LA
 100018416 2018/19

Scale
 0 250 500 750 1000 m



E

South of Bedworth



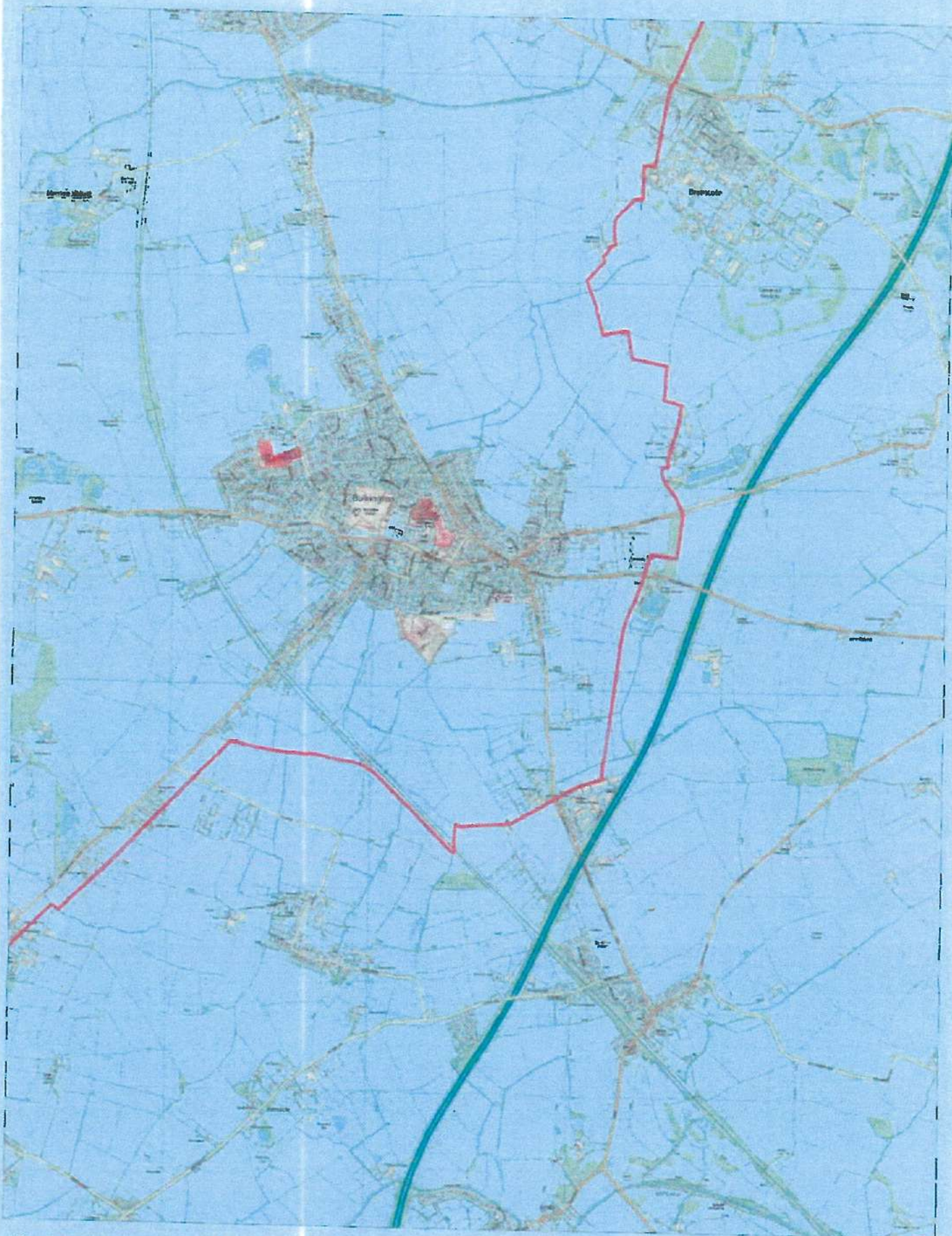
(C) Crown copyright. All rights reserved.
Nuneaton and Bedworth Borough Council LA
100018416 2018/19

Scale
0 250 500 750 1000 m



F

Southeast Bedworth



(C) Crown copyright. All rights reserved.
 Nuneaton and Bedworth Borough Council LA
 100018416 2018/19

Scale
 0 250 500 750 1000 m



Claimant
Harry Michael Mellor
Second
23rd May 2019
"HMM1-HMM2"

IN THE HIGH COURT OF JUSTICE

QB-2019-000616

QUEENS BENICH DIVISION

B E T W E E N:

(1) NUNEATON & BEDWORTH BOROUGH COUNCIL
(2) WARWICKSHIRE COUNTY COUNCIL

Claimants

-and-

(1) MR THOMAS CORCORAN AND 53 OTHER NAMED DEFENDANTS IN
SCHEDULE 1 OF THE CLAIM FORM
(54) PERSONS UNKNOWN FORMING UNAUTHORISED ENCAMPMENTS WITHIN
THE BOROUGH OF NUNEATON AND BEDWORTH

Defendants

SECOND WITNESS STATEMENT OF HARRY MICHAEL MELLOR

I Harry Michael Mellor, of 212 Strand, London WC2R 1AP, Process Server for the purpose of service instructed by Nuneaton and Bedworth Borough Council of Town Hall, Coton Road, Nuneaton CV11 5AA, the Claimants, will say as follows: -

1. THAT in accordance with the Order of Timothy Straker QC dated 22nd March 2019, between 19.30 hrs on Wednesday 10th April 2019 and 17.40 hrs on Saturday 20th April 2019 effect service of 34 copies of the said Order on 34 named defendants on schedule 1 attached to the Order by inserting a complete copy of the Order of Timothy Straker QC dated 22nd March 2019; Schedule 1 - List of defendants; Schedule 2 – Map of the Borough; Schedule 3 – List of Sites and Map for Persons unknown and a Notice from Nuneaton and Bedworth Borough Council and USB Stick, in a clearly addressed sealed envelopes addressed to the named defendants. I personally served one named defendant, 8. Michael Stokes and 33 named defendants were served by letterbox.

2. A schedule detailing the defendant's name; the defendant's address; the time of service and how the defendant was served; is now produced and shown to me marked "HMM1".

3. True copies of the Order of the Order of Timothy Straker QC dated 22nd March 2019; Schedule 1 - List of defendants; Schedule 2 - Map of the Borough; Schedule 3 - List of Sites and Map for Persons unknown and a Notice from Nuneaton and Bedworth Borough Council, so served by me are now shown to me marked "HMM2".

Statement of Truth

I believe that the facts stated within this Witness Statement are true.

Signed: 

Harry Michael Mellor

Dated: 23rd May 2019

B E T W E E N:

(2) NUNEATON & BEDWORTH BOROUGH COUNCIL
(2) WARWICKSHIRE COUNTY COUNCIL

Claimants

-and-

(2) MR THOMAS CORCORAN AND 53 OTHER NAMED DEFENDANTS IN
SCHEDULE 1 OF THE CLAIM FORM
(54) PERSONS UNKNOWN FORMING UNAUTHORISED ENCAMPMENTS WITHIN
THE BOROUGH OF NUNEATON AND BEDWORTH

Defendants

"HMM1"

This is the exhibit marked "HMM1"
referred to in the Witness Statement of Harry Michael Mellor

Statement of Truth

I believe that the facts stated within this Witness Statement are true.

Signed: 

Harry Michael Mellor

Dated: 23rd May 2019

Defendant	Address	How documents were served	Date & Time Served
42 John Connors	2 Costalot Stables, Heath Road	Served by Letterbox	10/04/19 19:30hrs
9 Dennis Stokes	12 Bashely Road Caravan Site, Bashley Road	Served by Letterbox	15/04/19 15:30hrs
15 Patrick Maughan	12 Bashely Road Caravan Site, Bashley Road	Served by Letterbox	15/04/19 15:30hrs
40 Roseleen Ward	6 St Agnells Lane	Served by Letterbox	15/04/19 16:40hrs
26 Leonard Monghan	8 pendles Paddock, Marlow Road	Served by Letterbox	15/04/19 17:40hrs
10 Dennis Stokes (JNR)	Caravan 6 Dun Roamin Park	Served by Letterbox	15/04/19 18:30hrs
30 John McDonaugh	Caravan 7 Dun Roamin Park	Served by Letterbox	15/04/19 18:30hrs
35 Winnie McDonaugh	Caravan 14 Dun Roamin Park	Served by Letterbox	15/04/19 18:30hrs
43 Tracey Brown	72 Lower Ecton, Ecton Lane Caravan Site	Served by Letterbox	15/04/19 19:30hrs
7 Michael Stokes	29 Oaktree Field Caravan Site, Odstock Road	Served by Letterbox	17/04/19 15:40hrs
22 Thomas Maughan	11 Kanes Hill Caravan Site, Botley Road	Served by Letterbox	17/04/19 17:05hrs
41 Bernie Sweeney	Kanes Hill Caravan Park, 11 Botley Road	Served by Letterbox	17/04/19 17:05hrs
8 Michael Stokes	6 Horsdean Travelers Site, Braypool Lane	Served Personally	17/04/19 18:35hrs
21 Martain Maughan	81 Constitution Road	Served by Letterbox	17/04/19 19:45hrs
34 Kathleen McDonaugh	3 Orchard View	Served by Letterbox	20/04/19 07:45hrs
1 Thomas Corcoran	7 Sandiacre	Served by Letterbox	20/04/19 09:00hrs
2 Jessica Dodd	7 Sandiacre	Served by Letterbox	20/04/19 09:00hrs
3 Michael Doyle	6 Sandiacre	Served by Letterbox	20/04/19 09:00hrs
4 Luke Delaney	12 Sandiacre	Served by Letterbox	20/04/19 09:00hrs
5 Patrick McGinley	7 Sandiacre	Served by Letterbox	20/04/19 09:00hrs
6 Alphonsus McGinley	7 Sandiacre	Served by Letterbox	20/04/19 09:00hrs
12 John Maughan	14	Served by Letterbox	20/04/19 09:00hrs
16 Owen Maughan	7 Sandiacre	Served by Letterbox	20/04/19 09:00hrs
20 Francis Maughan	14 Sandiacre	Served by Letterbox	20/04/19 09:00hrs
33 Aaron McDonaugh	9 Sandiacre	Served by Letterbox	20/04/19 09:00hrs
297			

HMM final phase 2

24	Martin Mongan	14 Sandiacre	Served by Letterbox	CM77 8DL	20/04/19	09:00hrs
11	Brian Stokes	12a, Orchard Drive	Served by Letterbox	CB24 8PT	20/04/19	10:20hrs
32	Martin McDonaugh	29 Speyside Court,	Served by Letterbox	PE2 6SN	20/04/19	11:25hrs
17	Owen Maughan	8 Imari Park, 38 Russell Street	Served by Letterbox	DE24 8AL	20/04/19	13:10hrs
27	Paul McDonaugh	9 Russell Street	Served by Letterbox	DE24 8AL	20/04/19	13:10hrs
39	Kathleen Ward	2 Imari Park, 38 Russell Street	Served by Letterbox	DE24 8AL	20/04/19	13:10hrs
25	Martin Mongan	9 Limehouses, Boathorse Road,	Served by Letterbox	ST6 4QQ	20/04/19	15:10hrs
29	Bernard McDonaugh	37 Boathrse Road	Served by Letterbox	ST7 4JA	20/04/19	15:10hrs
13	Terry Maughan	70 Exton Avenue	Served by Letterbox	LU2 0LJ	20/04/19	17:40hrs

B E T W E E N:

(3) NUNEATON & BEDWORTH BOROUGH COUNCIL
(2) WARWICKSHIRE COUNTY COUNCIL

Claimants

-and-

(3) MR THOMAS CORCORAN AND 53 OTHER NAMED DEFENDANTS IN
SCHEDULE 1 OF THE CLAIM FORM
(54) PERSONS UNKNOWN FORMING UNAUTHORISED ENCAMPMENTS WITHIN
THE BOROUGH OF NUNEATON AND BEDWORTH

Defendants

"HMM2"

This is the exhibit marked "HMM2"
referred to in the Witness Statement of Harry Michael Mellor

Statement of Truth

I believe that the facts stated within this Witness Statement are true.

Signed: 

Harry Michael Mellor

Dated: 23rd May 2019

IN THE HIGH COURT OF JUSTICE

Claim Number: QB-2019-000616

QUEEN'S BENCH DIVISION

IN THE MATTER OF S222 LOCAL GOVERNMENT ACT 1972
AND S187B TOWN AND COUNTRY PLANNING ACT 1990

Before Timothy Straker QC (sitting as a Deputy Judge of the High Court)

On the 19th day of March 2019

BETWEEN

- (1) NUNEATON AND BEDWORTH BOROUGH COUNCIL
- (2) WARWICKSHIRE COUNTY COUNCIL

Claimants



-and-

- (1) THOMAS CORCORAN & 53 OTHER NAMED DEFENDANTS IN SCHEDULE 1
OF THE CLAIM FORM
- (2) PERSONS UNKNOWN FORMING UNAUTHORISED ENCAMPMENTS WITHIN
THE BOROUGH OF NUNEATON AND BEDWORTH

Defendants

ORDER

IF YOU, ANY OF THE ABOVE NAMED FIRST TO FIFTY-THIRD DEFENDANTS OR PERSONS UNKNOWN DISOBEY THIS ORDER OR INSTRUCT OR ENCOURAGE OTHERS TO BREACH THIS ORDER YOU MAY BE HELD IN CONTEMPT OF COURT AND MAY BE IMPRISONED, FINED OR HAVE YOUR ASSETS SEIZED.

ANY OTHER PERSON WHO KNOWS OF THIS ORDER AND DOES ANYTHING WHICH HELPS OR PERMITS THE DEFENDANTS TO BREACH THE TERMS OF THIS ORDER MAY ALSO BE HELD IN CONTEMPT OF COURT AND MAY BE IMPRISONED, FINED OR HAVE THEIR ASSETS SEIZED

UPON HEARING COUNSEL MISS CAROLINE BOLTON FOR THE CLAIMANTS AND THE DEFENDANTS NOT ATTENDING

AND UPON READING THE PAPERS AND HEARING THE APPLICATION FOR AN INTERIM INJUNCTION PENDING THE FINAL INJUNCTION HEARING PURSUANT TO SECTION 222 LOCAL GOVERNMENT ACT 1972 AND 187B TOWN AND COUNTRY PLANNING ACT 1990

POWER OF ARREST

THIS ORDER CONTAINS A POWER OF ARREST FOR BREACH OF PARAGRAPHS 1-9 OF THIS ORDER PURSUANT TO SECTION 27 OF THE POLICE AND JUSTICE ACT 2006 AND SECTION 4 OF THE ANTI-SOCIAL BEHAVIOUR CRIME AND POLICING ACT 2014. ANY PERSON CAUGHT BREACHING PARAGRAPHS 2-10 OF THIS ORDER MAY BE ARRESTED AND BROUGHT BEFORE THE COURT

Note to Arresting Officer: Where the defendant is arrested under the power given by section 27 of the Police and Justice Act 2006 or the Anti-social Behaviour Crime and Policing Act 2014 :-

- The defendant shall be brought before the judge within a period of 24 hours beginning at the time of their arrest
- A constable shall inform the person on whose application the injunction was granted forthwith where the defendant is arrested under these powers

Nothing in sections 27 of the Police and Justice Act 2006 or the Anti-social Behaviour Crime and Policing Act 2014 shall authorise the detention of the defendant after the expiry of the period of 24 hours beginning at the time of their arrest.

In calculation any period of 24 hours, no account shall be taken of Christmas Day, Good Friday or any Sunday.

IT IS ORDERED THAT:

1. The proceedings shall be stayed against the 14th Defendant Terry Maughan, 28th Defendant Simon McDonough, 36th Defendant Martin Ward and 37th Defendant Pat Ward with liberty to restore.

Until further order, The First to Fifty-Third Defendants (save for the 14th, 28th, 36th and 37th Defendants) are forbidden from:

2. Setting up an encampment on any land within the administrative boundaries of Nuneaton and Bedworth Borough Council unless authorised to do so by the owner of the land.
3. Setting up an encampment on any land within the administrative boundaries of Nuneaton and Bedworth Borough Council without written permission from the Local Planning Authority, or, planning permission granted by the Secretary of State.
4. Entering and/or occupying any part of the Land for residential purposes (temporary or otherwise) including the occupation of caravans/mobile homes, storage of vehicles, caravans and residential paraphernalia, save for Thomas Corcoran (the First Defendant) and his wife Jessica Dodds (the Second Defendant) and any other family member agreed with the First Claimant for the purpose of accessing medical care for their daughter Maureen Corcoran.
5. Bringing on to the Land or stationing on the Land any caravans/mobile homes other than when driving through the administrative boundaries of Nuneaton and Bedworth Borough Council or in compliance with the parking orders regulating the use of car parks or with the express permission from the owner of the land.

6. Deposit or cause to be deposited, controlled waste in or on the Land unless a waste management licence or environmental permit is in force and the deposit is in accordance with the licence or permit.

Persons Unknown (the Fifty-Fourth Defendant) are forbidden from:

7. Setting up an encampment on any land identified on the attached map and list of sites without written permission from the local planning authority, or, planning permission granted by the Secretary of State.
8. From entering and/or occupying any part of the land identified on the attached map and list of sites for residential purposes (temporary or otherwise) including the occupation of caravans/mobile homes, storage of vehicles, caravans and residential paraphernalia.
9. From bringing onto the Land or stationing on the Land any caravans/mobile homes other than when driving through the administrative boundaries of Nuneaton and Bedworth Borough Council or in compliance with the parking orders regulating the use of car parks or with express permission from the owners of the land.
10. Deposit or cause to be deposited, controlled waste in or on the Land unless an waste management license or environmental permit is in force and the deposit is in accordance with the license or permit.
11. There be a power of arrest attached to prohibitions 2-10 of this order.

The Land in this order means:

12. For the First to Fifty-Third Defendants, all land within the administrative boundaries of Nuneaton and Bedworth Borough Council as appears within the marked red outline on the attached map at Schedule 2 of this Order. The said map clearly identifies the boundaries of the Borough of Nuneaton and Bedworth correctly and the principal towns and settlements within the Borough.
13. For Persons Unknown (the Fifty-Fourth Defendant) all the land marked on the map at Schedule 3 of this Order and identified by the key to the map and numbered 1 to 141, further details of which are on the list at Schedule 3 of this Order.
14. Service of this Order shall be by affixing a copy of this Order in a transparent envelope, or laminated copy, in a prominent position on the land.
15. The Defendants may each of them, or anyone notified of this Order, apply to the Court on 72 hours written notice to the Court and the Claimant to vary or discharge this order (or so much of it as affects that person)
16. Costs reserved.

GUIDANCE NOTES

EFFECT OF THIS ORDER

17. A Defendant who is an individual who is ordered not to do something must not do it himself or in any other way. He must not do it through others acting on his behalf or his instructions or with his encouragement.
18. A Defendant which is a corporation and which is ordered not to do something must not do it itself or by its directors, officers, employees or agents or in any other way.

PARTIES OTHER THAN THE CLAIMANT AND DEFENDANTS

EFFECT OF THIS ORDER

19. It is a contempt of court for any person notified of this Order knowingly to assist in or permit a breach of this Order. Any person doing so may be sent to prison, fined, or have their assets seized.

INTERPRETATION OF THIS ORDER

20. In this Order, where there is more than one Defendant, unless otherwise stated, references to "the Defendants" means each or all of them.
21. A requirement to serve on "the Defendants" means on each of them, unless an Order of the Court specifies otherwise. The Order is, however, effective against any Defendant on whom it is served.
22. An Order requiring the Defendants to do or not to do anything applies to all Defendants.
23. "controlled waste" has the same meaning as within s.75(4) of the Environmental Protection Act 1990

COMMUNICATIONS WITH THE COURT

24. All communication to the Court about this order should be sent to Room WG08 Royal Courts of Justice, Strand, London, WC2A 2LL (020 7947 6010).

SCHEDULE 1 – LIST OF DEFENDANTS

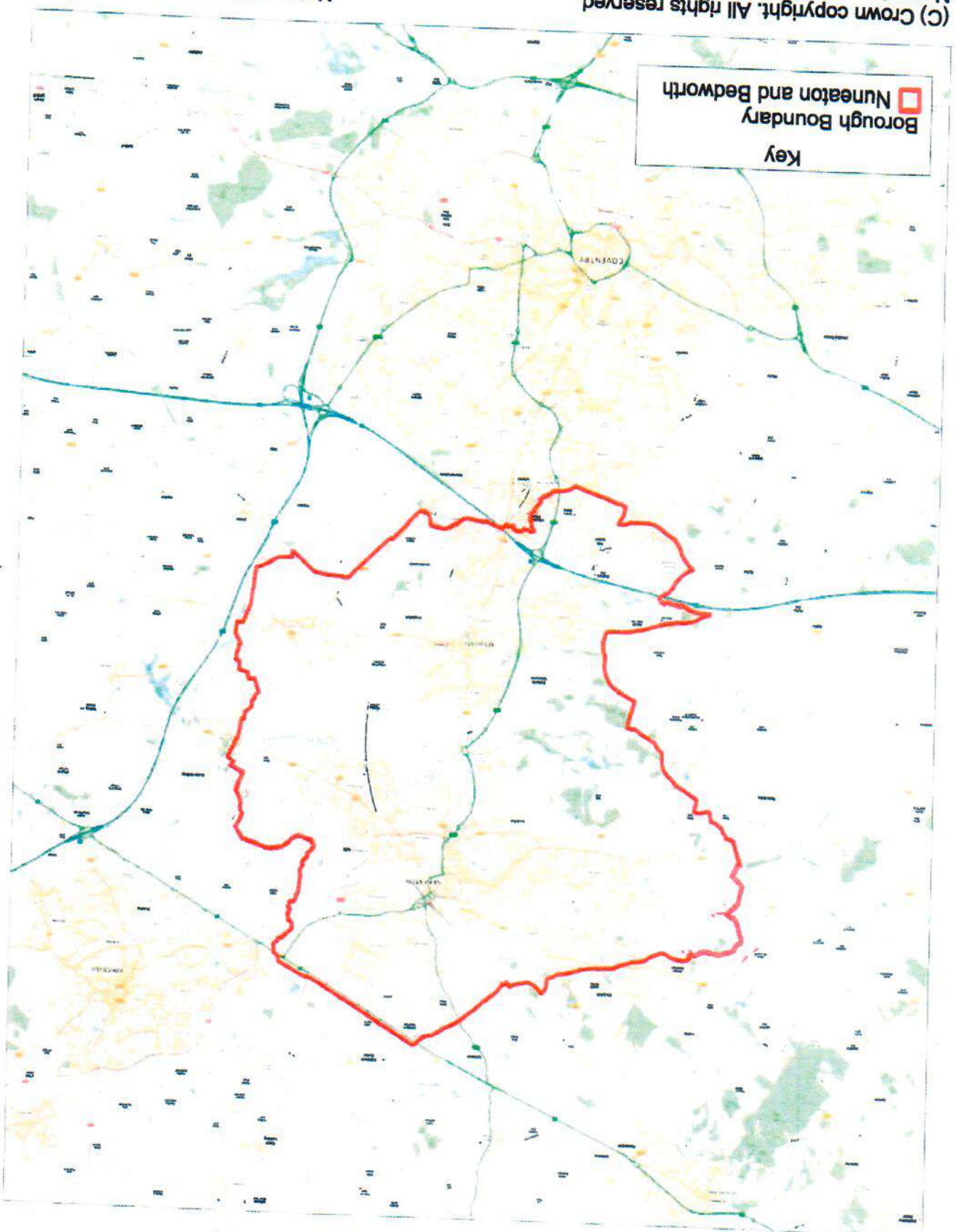
List of Defendants and their addresses

- (2) JESSICA DODD,**
- (3) MICHAEL DOYLE**
- (4) LUKE DELANEY**
- (5) PATRICK McGINLEY,**
- (6) ALPHONSUS McGINLEY**
- (7) MICHAEL STOKES**
- (8) MICHAEL STOKES**
- (9) DENNIS STOKES**
- (10) DENNIS STOKES (JNR)**
- (11) BRIAN STOKES, 12a**
- (12) JOHN MAUGHAN**
- (13) TERRY MAUGHAN**
- (14) TERRY MAUGHAN**
- (15) PATRICK MAUGHAN**
- (16) OWEN MAUGHAN**
- (17) OWEN MAUGHAN**
- (18) BERNARD CORCORAN**
- (19) FRANCIS CORCORAN**
- (20) FRANCIS MAUGHAN**
- (21) MARTIN MAUGHAN**
- (22) THOMAS MAUGHAN**
- (23) JOHN MONGAN**
- (24) MARTIN MONGAN**
- (25) MARTIN MONGAN**
- (26) LEONARD MONGAN**
- (27) PAUL McDONAUGH**
- (28) SIMON McDONAUGH**
- (29) BERNARD McDONAUGH**
- (30) JOHN McDONAUGH**
- (31) MIKE McDONAUGH**
- (32) MARTIN McDONAUGH**
- (33) AARON McDONAUGH**
- (34) KATHLEEN McDONAUGH**
- (35) WINNIE McDONAUGH**
- (36) MARTIN WARD**
- (37) PAT WARD**
- (38) MICHAEL WARD**
- (39) KATHLEEN WARD**
- (40) ROSELEEN WARD**
- (41) BERNIE SWEENEY**
- (42) JOHN CONNORS**
- (43) TRACEY BROWN**
- (44) WILLIAM BRIDGES**

- (45) TOM WARD
- (46) EDDIE McDONAUGH
- (47) EDDIE (AKA EDWARD) WARD
- (48) CHRISTOPHER McDONAUGH
- (49) WILLIAM DOHERTY
- (50) GERRY O'BRIEN
- (51) ELIZABETH O'BRIEN
- (52) PEARL BLAINLEY
- (53) FIONA WARD
- (54) PERSONS UNKNOWN

SCHEDULE 2 – MAP OF THE BOROUGH

Nuneaton and Bedworth Borough Boundary



Key
□ Borough Boundary
Nuneaton and Bedworth

Not to scale



(C) Crown copyright. All rights reserved.
Nuneaton and Bedworth Borough Council LA
100018416 2018/19

SCHEDULE 3 – LIST OF SITES AND MAP FOR PERSONS UNKNOWN

SITE NUMBER	MAP SITE APPEARS ON	SITE	>5 acres	POSTCODE	Land Owner	Title Number
1 B		Land on the north side of Corporation Street, Nuneaton (aka Abbey Green POS)	x		NBBC	WK447689
2 B		Recreation ground lying to the north of Queens Road, Nuneaton (aka Nuneaton Recreational Ground) (Pool Bank St)	✓	CV11 5PZ	NBBC	WK448289
3 B		Land on the north west of Vernons Lane and land lying to the South West of Midland Road, Nuneaton (aka Stanley Road/Vernons Lane Recreational Ground)	✓	CV11 5ET	NBBC	WK447851/ WK240784/ WK236363
4 B		Land being car park on the south west side of Corporation Street, Nuneaton (aka Upper Abbey Street Car Park)	x	CV11 5DG	NBBC	WK448599
5 B		Victoria Street Car Park and 60 Victoria Street, Nuneaton (CV11 5RJ) (aka Victoria Street Car Park 1 and 2)	x	CV11 5QE	NBBC	WK449585/ WK178804
6 B		Joinery works and adjacent premises fronting Regent Street, Nuneaton (aka Regent Street Car Parks 1 and 2)	x	CV11 4BW	Private	WK398436
7 B		Land on the west and east sides of Vicarage Street, Nuneaton (aka Pool Bank Street Car Park)	x	CV11 5DB	NBBC	WK450184
8 B		Riversley Park Clinic, Cotton Road, Nuneaton, (CV11 5TY) (aka Orchard Street Car Park)	x	CV11 4BS	Private	WK396594
9 B		Land and buildings on the east side of Broad Street, the north side of Queen's Road and the south west side of Abbey Street (aka Abbey Street Car Park)	x	CV11 5NE	NBBC	WK251517
10 B		Land at Church Street, Nuneaton (aka Church Street Car Park)	x	CV11 4AS	NBBC	WK446976
11 B		Land and buildings lying to the East of Cotton Road (aka Town Hall Car Park)	x	CV11 5AA	NBBC	WK88582
12 B		Land at Vicarage Street, Nuneaton (aka Justice Walk Car Park)	x	CV11 4AL	NBBC	WK428842
13 B		Land at Cotton Road, Nuneaton (aka Riverside Car Park)	x	CV11 5AA	NBBC	WK450298
14 B		Meadow Court, Meadow Street, Nuneaton, (CV11 5JE) (aka Meadow Street Car Park)	x	CV11 5JF	NBBC	WK448678
15 B		Land to the south side of Bermuda Lane lying to the east and west of Coventry Road, (Chivers' Colon) and on the west side of a road leading from Coventry to Nuneaton and a balancing lake and land to the south of Bermuda Road, Nuneaton (aka Bermuda Balancing Lake)	✓		NBBC	WK446511/ WK284250/ WK345891
16 C		Recreation Ground at Easyboro Way, Nuneaton (aka Atterborough Recreational Ground)	✓	CV11 4PY	NBBC	WK448338
17 C		Land on south side of Lutterworth Road, Nuneaton (aka Pauls Land)	✓	CV11 8QA	NBBC	WK448027
18 B		Land lying to the north east of Braemar Way, Nuneaton, Land on the south west and north east sides of Greenmoor Road & Land lying to the south east side ofcroft road (aka Jubilee Sports Centre)	✓	CV10 7EL	NBBC	WK448784/ WK448021/ WK448237 (part)
19 B		Land lying to the east of Westbury Road and Land lying to the North of Herbert Street, Nuneaton (aka Marsdale Drive)	✓		NBBC	WK342561/ WK355952
20 B		Land at Recreation Ground, Tomkinson Road, Nuneaton	✓	CV10 8DS	NBBC	WK447355
21 B		Land at Whitteford Park, Haund wood Road Nuneaton, land lying to the north east of Haund wood Road (aka Whitteford Park)	✓	CV10 8PY	NBBC	WK130458/ WK447033
22 E		Land on the south side of Marsdon Lane, Nuneaton (aka Bailey Park)	✓	CV12 8DR	NBBC	WK448180
23 E		Land on the north side of Marsdon Lane, Bedworth (aka Marsdon Lane Recreation Ground)	✓		NBBC	WK448256
24 E		Spitalfields 1 and 2 (Car Park) - land lying to the east of High Street Bedworth, land on the north-west side of Rye Piece Ringway, Bedworth & Zion Church, High Street Bedworth	x	CV12 8NF	NBBC	WK448876/ WK246825/ WK448801
25 E		Park Road (Car Park) - land on the east side of Park Road, Bedworth	x	CV12 8LH	NBBC	WK448511
26 F		Barnacle Lane EA - land to the south of Barnacle Lane, Bulkington, Bedworth; land at Barnacle Lane, Bulkington, Bedworth	✓		NBBC	WK448811/ WK448824(part)

27 F	Land at Brewer Road, Bulkington, Bedworth and land at Eustace Road, Bulkington, Bedworth	✓	CV12 9RF	NBBC	WK448510/ WK448500
28 F	Bulkington Recreation Ground, Bedworth Road, Bulkington, Bedworth, (CV12 9PZ)	✓	CV12 9LT	NBBC	WK448849
29 B	Land on the south west side of Queen Elizabeth Road, Nuneaton	✓	CV10 9DA	NBBC	WK438320
30 B	Land on south east side of Green Lane, Nuneaton and land lying on the east side of Rameston Avenue, Nuneaton (aka Stubbs Pool)	✓	CV10 9DJ	NBBC	WK448197/ WK448093
31 B	Land and buildings on the east side of Camp Hill Drive, Camp Hill, Nuneaton and land at The Dingle, Queen Elizabeth Road, Nuneaton (aka The Dingle)	✓	CV10 9DE	NBBC	WK373678/ WK448013
32 B	Land on the south side of Willow Road, Nuneaton	✓		NBBC	WK447731
33 D	Land on the West side of Blackberry Lane, Bedworth	✓		NBBC	WK137139
34 E	Heckley Recreational Ground - land lying to the north of School Lane, Exhall, Coventry	✓	CV7 9EX	NBBC	WK450050
35 D	Keresley Recreational Ground - Land lying to the North East of Howat Road, Bedworth	✓	CV7 8NG	NBBC	WK124031
36 E	Land lying to the North West of Rowley's Green Lane, Exhall, Coventry (aka Silverstone Drive)	✓		NBBC	WK338223
37 E	St. Giles Recreational Ground - Land on the South side of Vicarage Lane, Exhall, Bedworth and Land lying to the West of St Giles Road, Exhall	✓	CV7 9GZ	NBBC	WK143981/ WK154857
38 B	Land on the east side of Bucks Hill, Nuneaton (aka Bucks Hill Mar.)	✓	CV10 9TD	NBBC	WK358453
39 A	Land south-east of Hickman Road, Galley Common, Nuneaton (aka Chaucer Drive)	✓	CV10 9SD	NBBC	WK339730
40 A	Nuneaton & North Works Group Riding for Disabled, Valley Road, Galley Common (CV10 9NU) / land at Campbell Close, Nuneaton and land at Galley Common, Nuneaton (CV10 9NU) aka as Equestrian Centre and Fields of the Nuneaton and North Warwickshire Riding for Disabled Centre	✓	CV10 9PZ	NBBC	WK447381/ WK439120/ WK244039/ WK238145
41 B/A	Land on the south west side of Salby Way, land on the north side of Frensilme Drive and land on the north east side of Merlin Avenue, south east side of Freeland Rise, Whittleford and land lying to the West of Bucks Hill (aka Freeland Rise)	✓	CV10 9QF	NBBC	WK319148/ WK326554
42 B/A	Land on the east and west side of Sherbourne Avenue, Whittleford, Nuneaton (aka Fernside Drive) Poplar Tree Farm EA)	✓	~	NBBC	WK319145
43 A	Land on Galley Common, Nuneaton; land at Galley Common Nuneaton and Land on the south side of Plough Hill Road, Stockingford (aka North Field)	✓	CV10 9PZ	NBBC	WK238447/ WK238145/ WK324522
44 B	Land on the south side of Sherbourne Avenue, Nuneaton	✓	CV10 9JH	NBBC	WK234444
45 D	Land on the south side of Cardigan Road, Bedworth (aka Anderson Road POS)	✓	CV12 0HD	NBBC	WK281821
46 E	Land and Buildings at Market End Farm and Orchard Farm, Smorrell Lane	✓	CV12 0GE	Private	WK380708
47 E	Newdigate Recreational Ground - Land at Smorrell Lane, Bedworth	✓	CV12 0JP	NBBC	WK449987
48 A	Land on the North side of Ansley Road, Stockingford (aka Grove Farm) Thornions Way)	✓	CV10 8NN	NBBC	WK32497
49 A	Kingswood Road Recreational Ground - Land on the North side of Ansley Road, Stockingford	✓	CV10 9QG	NBBC	WK32497
50 B	Stockingford Recreational Ground - Land on the west side of Westbury Road, Nuneaton and land on the north east side of Grove Road, Nuneaton and land lying to the west of Nuneaton Road	✓	CV10 8JX	NBBC	WK448137/ WK448304/ WK317827
51 E	Bedworth Leisure Centre - Miners Welfare Park, Rye Piece Ringway, Bedworth	✓	CV12 8NW	NBBC	WK449032
52 E	Land lying to the West side of Blackhorse Road, Bedworth (aka Ironbridge Way)	✓	CV6 6TE	Private	WK394575
53 E	Land on the North side of Bulkington Road and land on the South side of Johnson Road Alex Wilson Centre, 34 Nuneaton Road, Bedworth (CV12 8AL) and land lying to the west of Woodton Street and land at Elizabeth Centre, Johnson Road	✓	CV12 9BH	NBBC	WK169700/ WK448168/ WK250892/ WK448429
54 E	Miners Welfare Park (Car Park) - Miners Welfare Park, Rye Piece Ringway, Bedworth	✓	CV12 8JT	NBBC	WK449032
55 E	Bedworth Leisure Centre (Car Park) - Miners Welfare Park, Rye Piece Ringway, Bedworth	✓	CV12 8NN	NBBC	WK449032
56 E	Miners Welfare Park (Car Park) - Miners Welfare Park, Rye Piece Ringway, Bedworth	✓	CV12 8JT	NBBC	WK449032
57 E	Bedworth Railway Station (Car Park) - Land on the north side of Bulkington Road, Bedworth	✓	CV12 8JG	NBBC	WK368034
58 E	Land at Arbury Avenue, Bedworth (aka Arbury Road POS)	✓		NBBC	WK449598
59 E	Collycroft Recreational Ground - Land lying to the east of Amos Jacques Road, Collycroft, Bedworth and land to the west of Nuneaton Road/Alex Wilson Centre 34 Nuneaton Road Bedworth and land to the west of Nuneaton Road	✓		NBBC	WK295888/ WK460024/ WK448168/ WK317827
60 E	Land on the north and south sides of Newtown Road, Nuneaton (aka Heath Road)	✓	CV12 0AL	NBBC	WK448848
61 C	Land lying to the north of Butlermere Avenue, Nuneaton	✓	CV11 8EP	NBBC	WK210886

62 C	Land at Horseion Grange, Nuneaton and land lying south and west of Camrose Drive, Nuneaton	✓			NBBC	WK336798/ WK344807
63 C	Land lying to the south of Hinckley Road, Nuneaton and land to the west of Clovely Way	✓		CV11 6YB	NBBC	WK447654/ WK312822
64 C	Recreation Ground, The Long Shool, Nuneaton, (CV11 6JH)	✓		CV11 6JH	NBBC	WK448886
65 C	Land at Horseion Grange and land to the south of Hinckley Road, Nuneaton (aka Tiverton Drive/Tavistock Way)	✓		CV11 6YL	NBBC	WK336798/ WK447654
66 C	Land on the east side of Changebrook Close and land on the west and east side of Pallett Drive, Nuneaton	✓		~	NBBC	WK348480/ WK309853
67 B	Land on the south side of Church Lane, Nuneaton (Clever Gardens/Sandon Fields)	✓		CV10 0HG	NBBC	WK448858
68 B	Land on the north side of Brookdale Road, Nuneaton and land on the North side of Ryde Avenue, Nuneaton (aka Coronation Walk)	✓		CV10 0BN	NBBC	WK448098/ WK448091
69 B	Land at Bradestone Road, Nuneaton	✓			NBBC	WK450498
70 B	Land on the north side of Donmihorne Avenue, Nuneaton (aka Caldwell Grange)	✓			NBBC	WK452395
71 B	Land on the south side of Avenue Road, Nuneaton (aka Gala Fields)	✓			NBBC	WK452276
72 B	Land on the north side of Avenue Road, Nuneaton (aka Heritage Centre/Pingles Showground)	✓			NBBC	WK448985
73 B	Land on the north side of Donmihorne Avenue, Nuneaton and land at Knebley Crescent, Nuneaton	✓			NBBC	WK448942/ WK448819
74 B	Marlborough Road Recreational Ground - Land on the south-west side of Marlborough Road, Nuneaton	✓		CV11 5PQ	NBBC	WK447475
75 B	Land at Donmihorne Avenue, Nuneaton; land lying to the east of Ravelside Drive, Nuneaton; and on the east side of Marston Lane, Nuneaton and land on the east and west sides of Marston Lane, Nuneaton (aka Marston Lane Fields)	✓		CV11 4RE	NBBC	WK452370/ WK452349/ WK449468/ WK449734
76 B	Land lying on the north side of St Georges Way, Nuneaton and land on the North side of St Georges Way, Chivers Colon	✓		CV10 7BX	NBBC	WK448537/ WK344872
77 B	Riversley Park, Colon Road, Nuneaton	✓		CV11 5TY	NBBC	WK450208/ WK450173
78 B	Land at Sorrell Road, Nuneaton	✓		CV10 7AW	NBBC	WK450035
79 B	Riversley Park (Car Park) - Riversley Park, Colon Road, Nuneaton	✓		CV11 5TX	NBBC	WK450208/ WK450173
80 B	Land on the north side of Avenue Road, Nuneaton (aka Pingles Leisure Centre Car Park)	✓		CV11 4LX	NBBC	WK448885
81 C	Crownhill Recreation Ground - Land lying to the east of Eastboro Way, Nuneaton	✓		CV11 6XA	NBBC	WK370915
82 B	Trinity Court Flats (Car Park) - land on the West side of Highfield Road, Nuneaton	✓		CV11 4PW	NBBC	WK310067
83 E	Land at Acadia Crescent, Bedworth	✓			NBBC	WK448428
84 B	Land at Durns Close, Nuneaton	✓			NBBC	WK452330
85 E	Land lying to the West of Blackhorse Road, Bedworth (aka Lymington Drive, Coventry)	✓			Private	WK394575
86 C	Attleborough Fields Farm, Nuneaton and Land at Slingby Close, Attleborough Fields Industrial Estate, Nuneaton	✓			WCC	WK271645/ WK455358
87 E	Nicholas Chamberlaine School, Bulkington Road, Bedworth (CV12 9EA)	✓		CV12 9EA	WCC	WK470015/ WK424958
88 D/E	Ash Green Sports & Arts College, Ash Green Lane, Coventry (CV78AH)	✓		CV7 9AH	Private	WK463626
89 E	Race Lane Infant School, Bedworth	✓		CV12 8AD	WCC	Unregistered
90 E	Goodyears End County First School, Bowling Green Lane, Bedworth, (CV12 0HP)	✓		CV12 0HP	WCC	WK424335
91 E	All Saints Bedworth C of E Primary School and Nursery, Bedworth	✓		CV12 9HP	WCC	Unregistered
92 F	Arden Forest Infant School - aka Land on the West side of Weston Lane, Bulkington, Bedworth	✓		CV12 9RT	WCC	WK79471
93 E	The Cannons C of E Primary School - aka Land and buildings on the South side of Derwent Road, Bedworth	✓		CV12 8RT	Private	WK225063
94 E	Exhall Cedars Infant School - aka Land lying to the East of Coventry Road, Bedworth	✓		CV7 9FJ	WCC	WK33092
95 D	Keresley Newland Primary Academy and Keresley Newland School, Grove Lane, Keresley, Coventry, (CV7 8JZ)	✓		CV7 8JZ	WCC	WK427632/ WK477207
96 D	Newdigate Primary School and Nursery - aka Land lying to the South of Smorral Lane, Goodyears End, Bedworth and Land lying to the South of Smorral Lane Bedworth	✓		CV12 0HA	WCC	WK27604/ WK134659
97 D/E	Wheelwright Lane Primary School, Ash Green, Coventry	✓		CV7 9HN	WCC	WK425267
98 E	St Francis Roman Catholic School, Nicholas Street, Bedworth	✓		CV12 8JN	Private	WK262596
99	Land lying to the North of Rye Piece Ringway, Bedworth	✓			Private	WK476476

[illegible]