

Anca Seaton

From: Keith Kondakor
Sent: 16 October 2023 18:13
To: Planning Policy
Cc: Keith Kondakor; Jacqueline Padbury
Subject: Borough Plan reg 19 response email 1 of 3
Attachments: NB3C_Borough_Plan_reg19_Kk_2p5.pdf; NBBC_Borough_Plan_reg19_Kk_4p0vision.pdf; NBBC_Borough_Plan_reg19_Kk_BE2.pdf; NB3C_Borough_Plan_reg19_Kk_BE3.pdf; NBBC_Borough_Plan_reg19_Kk_Bedwoth_map.pdf; NB3C_Borough_Plan_reg19_Kk_ds1.pdf; NBBC_Borough_Plan_reg19_Kk_ds2.pdf; NB3C_Borough_Plan_reg19_Kk_ds3.pdf; NBBC_Borough_Plan_reg19_Kk_ds4.pdf; NB3C_Borough_Plan_reg19_Kk_ds5.pdf; NBBC_Borough_Plan_reg19_Kk_h2.pdf; NB3C_Borough_Plan_reg19_Kk_hs2.pdf; NBBC_Borough_Plan_reg19_Kk_hs6.pdf; NB3C_Borough_Plan_reg19_Kk_NE1.pdf; NBBC_Borough_Plan_reg19_Kk_NE4.pdf; NB3C_Borough_Plan_reg19_Kk_sha1.pdf; NBBC_Borough_Plan_reg19_Kk_sha2.pdf; NB3C_Borough_Plan_reg19_Kk_sha3.pdf; NBBC_Borough_Plan_reg19_Kk_sha5.pdf; Cllr_Keith_kondakor_form_a.pdf


Follow Up Flag: Follow up
Flag Status: Completed

Categories: Processed

Dear Planning Policy

Please find attached the first part of my responses to regulation 19 consultation on Borough plan. I will send some background evidence in the next 2 emails

Cllr Keith Kondakor

| | | |
|---|---|--|
|  <p>Nuneaton Bedworth United to Achieve</p> | <p>Borough Plan Review Publication Stage Representation Form</p> | <p>Ref:</p> <p>(For official use only)</p> |
|---|---|--|

Name of the Local Plan to which this representation relates:

Borough Plan Review Publication Stage

Please return to Nuneaton and Bedworth Borough Council by 16th October 2023 via:

Email: planning.policy@nuneatonandbedworth.gov.uk

Post: Planning Policy, Nuneaton and Bedworth Borough Council, Town Hall, Coton Road, NUNEATON, CV11 5AA

This form has two parts –

Part A – Personal details.

Part B – Your representation(s). Please fill in a separate sheet for each representation you wish to make.

Part A

| | 1. Personal details* * If an agent is appointed, please complete only the Title, Name and Organisation boxes below but complete the full contact details of the agent in 2. | 2. Agent's details (if applicable) |
|-----------------------------------|---|---|
| Title | Cllr | |
| First name | Keith | |
| Last name | Kondakor | |
| Job title (where relevant) | Councillor | |
| Organisation (where relevant) | NBBC | |
| House no. and street | | |
| Town | | |
| Postcode | | |
| Telephone number | | |
| Email address (where relevant) | | |

Part B – Please use a separate sheet for each representation

Name or Organisation:

3. To which part of the Borough Plan does this representation relate?

| | | |
|-----------|------------------------------|-----|
| Paragraph | Local context of the Borough | 2.5 |
| Policy | | |
| Policies | | |
| Map | | |

4. Do you consider the Borough Plan is:

4.(1) Legally compliant?

| | |
|-----|---|
| Yes | |
| No | x |

4.(2) Sound?

| | |
|-----|---|
| Yes | |
| No | x |

4.(3) Complies with the Duty to Cooperate?

| | |
|-----|---|
| Yes | |
| No | x |

Please mark with an 'X' as appropriate.

5. Please give details of why you consider the Borough Plan is not legally compliant, is unsound or fails to comply with the Duty to Cooperate. Please be as precise as possible.

If you wish to support the legal compliance or soundness of the Borough Plan, or its compliance with the Duty to Cooperate, please also use this box to set out your comments.

This paragraph fails as the borough has a massive shortage of employment. 30% work in "routine" or "semi-routine" occupations [2021 census] and the borough has a job density of 0.65, there are only 54,000 jobs in the borough. The "Local context of the Borough" must include paragraph that indicates the massive amount of net out commuting that takes place, mostly by car.

(Continue on a separate sheet / expand box if necessary)

6. Please set out what modification(s) you consider necessary to make the Borough Plan legally compliant or sound, having regard to the matter you have identified in part 5 above, where this relates to soundness (Please note that any non-compliance with the Duty to Cooperate is incapable of modification at examination). You will need to say why this modification will make the Borough Plan legally compliant or sound. It will be helpful if you are able to put forward your suggested revised wording of any policy or text. Please be as precise as possible.

The level of out commuting needs addressing and plan revised to be more employment and sustainable transport focused. To be sound we need to be providing more of the sub-regional employment.

(Continue on a separate sheet / expand box if necessary)

Please note your representation should cover succinctly all the information, evidence and supporting information necessary to support/justify the representation and the suggested modification, as there will not normally be a subsequent opportunity to make further representations based on the original representation at the publication stage.

After this stage, further submissions will be only at the request of the Inspector, based on the matters and issues he/she identifies for examination.

7. If your representation is seeking a modification, do you consider it necessary to participate at the oral part of the examination?

| | |
|--|---|
| No, I do not wish to participate at the oral examination | |
| Yes, I wish to participate at the oral examination | x |

8. If you wish to participate at the oral part of the examination, please outline why you consider this to be necessary:

I have 18 years experience of studying the borough firstly as an environmental campaigner and now as almost 12 years as borough councillor.
Please note the Inspector will determine the most appropriate procedure to adopt, to hear those who have indicated that they wish to participate at the oral part of the examination.

9.

| | |
|------------|------------------------------|
| Signature: | Keith Kondakor |
| Date: | 9 th October 2023 |

Part B – Please use a separate sheet for each representation

Name or Organisation:

3. To which part of the Borough Plan does this representation relate?

| | |
|-----------|----------------------------|
| Paragraph | Vision for the Borough 4.0 |
| Policy | |
| Policies | |
| Map | |

4. Do you consider the Borough Plan is:

4.(1) Legally compliant?

| | |
|-----|-------------------------------------|
| Yes | |
| No | <input checked="" type="checkbox"/> |

4.(2) Sound?

| | |
|-----|-------------------------------------|
| Yes | |
| No | <input checked="" type="checkbox"/> |

4.(3) Complies with the Duty to Cooperate?

| | |
|-----|-------------------------------------|
| Yes | |
| No | <input checked="" type="checkbox"/> |

Please mark with an 'X' as appropriate.

5. Please give details of why you consider the Borough Plan is not legally compliant, is unsound or fails to comply with the Duty to Cooperate. Please be as precise as possible.

If you wish to support the legal compliance or soundness of the Borough Plan, or its compliance with the Duty to Cooperate, please also use this box to set out your comments.

These paragraphs look great but this vision is simply not possible with this plan. The higher land values and house price in the South of Warwickshire leads to higher quality homes being built there while a very high housing target leading to a push for quantity over sustainability in this borough. People in the borough live shorter lives and have seriously less opportunity that those in richer places. The vast majority of the countryside in the borough would be built on under this plan and residents blighted with increased traffic.

(Continue on a separate sheet / expand box if necessary)

6. Please set out what modification(s) you consider necessary to make the Borough Plan legally compliant or sound, having regard to the matter you have identified in part 5 above, where this relates to soundness (Please note that any non-compliance with the Duty to Cooperate is incapable of modification at examination). You will need to say why this modification will make the Borough Plan legally compliant or sound. It will be helpful if you are able to put forward your suggested revised wording of any policy or text. Please be as precise as possible.

The vision 1st paragraph should be that
By 2039, Nuneaton and Bedworth Borough will be more sustainable with better health, education and access to diverse job prospects both in the borough and via better public transport to adjacent areas. The quality of housing should be equal to the best in the sub-region. The level of growth must not exceed the ability of planning system to ensure that it is truly environmentally sustainable.

(Continue on a separate sheet / expand box if necessary)

Please note your representation should cover succinctly all the information, evidence and supporting information necessary to support/justify the representation and the suggested modification, as there will not normally be a subsequent opportunity to make further representations based on the original representation at the publication stage.

After this stage, further submissions will be only at the request of the Inspector, based on the matters and issues he/she identifies for examination.

7. If your representation is seeking a modification, do you consider it necessary to participate at the oral part of the examination?

| | |
|--|---|
| No, I do not wish to participate at the oral examination | |
| Yes, I wish to participate at the oral examination | x |

8. If you wish to participate at the oral part of the examination, please outline why you consider this to be necessary:

I have 18 years experience of studying the borough firstly as an environmental campaigner and now as almost 12 years as borough councillor.
Please note the Inspector will determine the most appropriate procedure to adopt, to hear those who have indicated that they wish to participate at the oral part of the examination.

9.

| | |
|------------|------------------------------|
| Signature: | Keith Kondakor |
| Date: | 9 th October 2023 |

Part B – Please use a separate sheet for each representation

Name or Organisation:

3. To which part of the Borough Plan does this representation relate?

| | |
|-----------|--|
| Paragraph | |
| Policy | Policy BE2 – Renewable and low carbon energy |
| Policies | |
| Map | |

4. Do you consider the Borough Plan is:

4.(1) Legally compliant?

| | |
|-----|---|
| Yes | |
| No | x |

4.(2) Sound?

| | |
|-----|---|
| Yes | |
| No | x |

4.(3) Complies with the Duty to Cooperate?

| | |
|-----|---|
| Yes | |
| No | x |

Please mark with an 'X' as appropriate.

5. Please give details of why you consider the Borough Plan is not legally compliant, is unsound or fails to comply with the Duty to Cooperate. Please be as precise as possible.

If you wish to support the legal compliance or soundness of the Borough Plan, or its compliance with the Duty to Cooperate, please also use this box to set out your comments.

It is unreasonable and illogical to apply restrictions on wind technology which are not also applied to things like "biomass". There needs to be restrictions on biomass in relation to fuel supply and emissions.

The plan also need to support hydro-power, We have a significant river and quarries which could be used to generate and potentially store energy.

Given its low cost we should have every practical area of roof used for solar generation.

The standards for Nuneaton and Bedworth must be the same as proposed in

Warwick

6. Please set out what modification(s) you consider necessary to make the Borough Plan legally compliant or sound, having regard to the matter you have identified in part 5 above, where this relates to soundness (Please note that any non-compliance with the Duty to Cooperate is incapable of modification at examination). You will need to say why this modification will make the Borough Plan legally compliant or sound. It will be helpful if you are able to put forward your suggested revised wording of any policy or text. Please be as precise as possible.

Add support for hydro-power.

Add restriction on Biomass with respect to fuel source and emissions (both direct and transport related).

Remove excessive restrictions on Wind Power,

Every practical area of suitable roof must be used for solar generation.

The standards for Nuneaton and Bedworth must be the same as proposed in Warwick

(Continue on a separate sheet / expand box if necessary)

Please note your representation should cover succinctly all the information, evidence and supporting information necessary to support/justify the representation and the suggested modification, as there will not normally be a subsequent opportunity to make further representations based on the original representation at the publication stage.

After this stage, further submissions will be only at the request of the Inspector, based on the matters and issues he/she identifies for examination.

7. If your representation is seeking a modification, do you consider it necessary to participate at the oral part of the examination?

No, I do not wish to participate at the oral examination

Yes, I wish to participate at the oral examination

x

8. If you wish to participate at the oral part of the examination, please outline why you consider this to be necessary:

I have 18 years experience of studying the borough firstly as an environmental campaigner and now as almost 12 years as borough councillor.

Please note the Inspector will determine the most appropriate procedure to adopt, to hear those who have indicated that they wish to participate at the oral part of the examination.

9.

| | |
|------------|-------------------------------|
| Signature: | Keith Kondakor |
| Date: | 16 th October 2023 |

Part B – Please use a separate sheet for each representation

Name or Organisation:

3. To which part of the Borough Plan does this representation relate?

| | |
|-----------|--|
| Paragraph | |
| Policy | Policy BE3 – Sustainable design and construction |
| Policies | |
| Map | |

4. Do you consider the Borough Plan is:

4.(1) Legally compliant?

| | |
|-----|-------------------------------------|
| Yes | |
| No | <input checked="" type="checkbox"/> |

4.(2) Sound?

| | |
|-----|-------------------------------------|
| Yes | |
| No | <input checked="" type="checkbox"/> |

4.(3) Complies with the Duty to Cooperate?

| | |
|-----|-------------------------------------|
| Yes | |
| No | <input checked="" type="checkbox"/> |

Please mark with an 'X' as appropriate.

5. Please give details of why you consider the Borough Plan is not legally compliant, is unsound or fails to comply with the Duty to Cooperate. Please be as precise as possible.

If you wish to support the legal compliance or soundness of the Borough Plan, or its compliance with the Duty to Cooperate, please also use this box to set out your comments.

| |
|--|
| <p>The standards for Nuneaton and Bedworth must be the same as proposed in Warwick.</p> <p>Heritage assets should be permitted to have solar panels added if done so in a sensitive way. The borough has some historic buildings which would be at risk due to rising energy costs.</p> <p>We should have the same Excellent rating as better off areas.</p> |
|--|

6. Please set out what modification(s) you consider necessary to make the Borough Plan legally compliant or sound, having regard to the matter you have identified in

part 5 above, where this relates to soundness (Please note that any non-compliance with the Duty to Cooperate is incapable of modification at examination). You will need to say why this modification will make the Borough Plan legally compliant or sound. It will be helpful if you are able to put forward your suggested revised wording of any policy or text. Please be as precise as possible.

The standards for Nuneaton and Bedworth must be the same as proposed in Warwick.

Allow renewable energy and insulation improvement to historic buildings when done in a sensitive way.

Major non-domestic (commercial) development proposals must meet the Building Research Establishment's Environmental Assessment Method (BREEAM) Excellent rating.

(Continue on a separate sheet / expand box if necessary)

Please note your representation should cover succinctly all the information, evidence and supporting information necessary to support/justify the representation and the suggested modification, as there will not normally be a subsequent opportunity to make further representations based on the original representation at the publication stage.

After this stage, further submissions will be only at the request of the Inspector, based on the matters and issues he/she identifies for examination.

7. If your representation is seeking a modification, do you consider it necessary to participate at the oral part of the examination?

| | |
|--|---|
| No. I do not wish to participate at the oral examination | |
| Yes. I wish to participate at the oral examination | x |

8. If you wish to participate at the oral part of the examination, please outline why you consider this to be necessary:

I have 18 years experience of studying the borough firstly as an environmental campaigner and now as almost 12 years as borough councillor.

Please note the Inspector will determine the most appropriate procedure to adopt, to hear those who have indicated that they wish to participate at the oral part of the examination.

9.

| | |
|------------|-------------------------------|
| Signature: | Keith Kondakor |
| Date: | 16 th October 2023 |

Part B – Please use a separate sheet for each representation

Name or Organisation:

3. To which part of the Borough Plan does this representation relate?

| |
|--------------------------|
| Paragraph |
| Policy |
| Policies Appendix D |
| Map |

4. Do you consider the Borough Plan is:

4.(1) Legally compliant?

| |
|---------|
| Yes |
| No x |

4.(2) Sound?

| |
|---------|
| Yes |
| No x |

4.(3) Complies with the Duty to Cooperate?

| |
|---------|
| Yes |
| No x |

Please mark with an 'X' as appropriate.

5. Please give details of why you consider the Borough Plan is not legally compliant, is unsound or fails to comply with the Duty to Cooperate. Please be as precise as possible.

If you wish to support the legal compliance or soundness of the Borough Plan, or its compliance with the Duty to Cooperate, please also use this box to set out your comments.

| |
|--|
| Bedworth Police station and Health Centre have zero conservation value. Bedworth Civic Hall has hosted many world class artist including Ked Dodd and Pavarotti . |
|--|

6. Please set out what modification(s) you consider necessary to make the Borough Plan legally compliant or sound, having regard to the matter you have identified in part 5 above, where this relates to soundness (Please note that any non-compliance with the Duty to Cooperate is incapable of modification at examination). You will need to say why this modification will make the Borough Plan legally compliant or

sound. It will be helpful if you are able to put forward your suggested revised wording of any policy or text. Please be as precise as possible.

Remove Bedworth Police station and Health Centre from map of Bedworth Conservation area.
Add Bedworth Civic Hall.

(Continue on a separate sheet / expand box if necessary)

Please note your representation should cover succinctly all the information, evidence and supporting information necessary to support/justify the representation and the suggested modification, as there will not normally be a subsequent opportunity to make further representations based on the original representation at the publication stage.

After this stage, further submissions will be only at the request of the Inspector, based on the matters and issues he/she identifies for examination.

7. If your representation is seeking a modification, do you consider it necessary to participate at the oral part of the examination?

| | |
|--|---|
| No, I do not wish to participate at the oral examination | |
| Yes, I wish to participate at the oral examination | x |

8. If you wish to participate at the oral part of the examination, please outline why you consider this to be necessary:

I have 18 years experience of studying the borough firstly as an environmental campaigner and now as almost 12 years as borough councillor.
Please note the Inspector will determine the most appropriate procedure to adopt, to hear those who have indicated that they wish to participate at the oral part of the examination.

9.

| | |
|------------|-------------------------------|
| Signature: | Keith Kondakor |
| Date: | 16 th October 2023 |

Part B – Please use a separate sheet for each representation

Name or Organisation:

3. To which part of the Borough Plan does this representation relate?

| | |
|-----------|----------------------|
| Paragraph | |
| Policy | Strategic Policy DS1 |
| Policies | |
| Map | |

4. Do you consider the Borough Plan is:

4.(1) Legally compliant?

| | |
|-----|---|
| Yes | |
| No | x |

4.(2) Sound?

| | |
|-----|---|
| Yes | |
| No | x |

4.(3) Complies with the Duty to Cooperate?

| | |
|-----|---|
| Yes | |
| No | x |

Please mark with an 'X' as appropriate.

5. Please give details of why you consider the Borough Plan is not legally compliant, is unsound or fails to comply with the Duty to Cooperate. Please be as precise as possible.

If you wish to support the legal compliance or soundness of the Borough Plan, or its compliance with the Duty to Cooperate, please also use this box to set out your comments.

Sadly the Borough council lets developers backtrack on plans to have walking and cycling route to developments from day 1. The best example is application 33926 for current plan HSG10. It is on far side of 40MPH Eastboro Way. The planned signalised junction and separate pedestrian crossing have both been delayed but the site is being occupied. The s106 funding for cycle route on Eastboro Way was far too low which means nothing will be provided to allow safe cycling. "Car-free neighbourhoods will be encouraged" is useless.

We also have developments where the county council failed to provide a bus stop in one direction such as application 33758 (St James Gate)/Davidson's Church

fields which has no Nuneaton bound bus stop.

(Continue on a separate sheet / expand box if necessary)

6. Please set out what modification(s) you consider necessary to make the Borough Plan legally compliant or sound, having regard to the matter you have identified in part 5 above, where this relates to soundness (Please note that any non-compliance with the Duty to Cooperate is incapable of modification at examination). You will need to say why this modification will make the Borough Plan legally compliant or sound. It will be helpful if you are able to put forward your suggested revised wording of any policy or text. Please be as precise as possible.

Policy DS1 should include, All development sites must provide safe walking and cycling routes from the site to local infrastructure such as schools and bus stops (in both directions) from the first day of occupation.

(Continue on a separate sheet / expand box if necessary)

Please note your representation should cover succinctly all the information, evidence and supporting information necessary to support/justify the representation and the suggested modification, as there will not normally be a subsequent opportunity to make further representations based on the original representation at the publication stage.

After this stage, further submissions will be only at the request of the Inspector, based on the matters and issues he/she identifies for examination.

7. If your representation is seeking a modification, do you consider it necessary to participate at the oral part of the examination?

| | |
|--|---|
| No, I do not wish to participate at the oral examination | |
| Yes, I wish to participate at the oral examination | x |

8. If you wish to participate at the oral part of the examination, please outline why you consider this to be necessary:

I have 18 years experience of studying the borough firstly as an environmental campaigner and now as almost 12 years as borough councillor.
Please note the Inspector will determine the most appropriate procedure to adopt, to hear those who have indicated that they wish to participate at the oral part of the examination.

9.

| | |
|------------|------------------------------|
| Signature: | Keith Kondakor |
| Date: | 9 th October 2023 |

Part B – Please use a separate sheet for each representation

Name or Organisation:

3. To which part of the Borough Plan does this representation relate?

| | |
|-----------|----------------------|
| Paragraph | |
| Policy | Strategic Policy DS2 |
| Policies | |
| Map | |

4. Do you consider the Borough Plan is:

4.(1) Legally compliant?

| | |
|-----|---|
| Yes | |
| No | x |

4.(2) Sound?

| | |
|-----|---|
| Yes | |
| No | x |

4.(3) Complies with the Duty to Cooperate?

| | |
|-----|---|
| Yes | |
| No | x |

Please mark with an 'X' as appropriate.

5. Please give details of why you consider the Borough Plan is not legally compliant, is unsound or fails to comply with the Duty to Cooperate. Please be as precise as possible.

If you wish to support the legal compliance or soundness of the Borough Plan, or its compliance with the Duty to Cooperate, please also use this box to set out your comments.

The vast majority of the housing delivered since 2011 has been in the North of Nuneaton. The vast majority of the local employment is to the south both within the borough and sub-region. For example 91% of housing in the 2021/22 AMR were in Nuneaton.

(Continue on a separate sheet / expand box if necessary)

6. Please set out what modification(s) you consider necessary to make the Borough Plan legally compliant or sound, having regard to the matter you have identified in

part 5 above, where this relates to soundness (Please note that any non-compliance with the Duty to Cooperate is incapable of modification at examination). You will need to say why this modification will make the Borough Plan legally compliant or sound. It will be helpful if you are able to put forward your suggested revised wording of any policy or text. Please be as precise as possible.

Policy DS2 should remove housing from the Hierarchy list.

(Continue on a separate sheet / expand box if necessary)

Please note your representation should cover succinctly all the information, evidence and supporting information necessary to support/justify the representation and the suggested modification, as there will not normally be a subsequent opportunity to make further representations based on the original representation at the publication stage.

After this stage, further submissions will be only at the request of the Inspector, based on the matters and issues he/she identifies for examination.

7. If your representation is seeking a modification, do you consider it necessary to participate at the oral part of the examination?

| | |
|--|---|
| No , I do not wish to participate at the oral examination | |
| Yes , I wish to participate at the oral examination | x |

8. If you wish to participate at the oral part of the examination, please outline why you consider this to be necessary:

I have 18 years experience of studying the borough firstly as an environmental campaigner and now as almost 12 years as borough councillor.

Please note the Inspector will determine the most appropriate procedure to adopt, to hear those who have indicated that they wish to participate at the oral part of the examination.

9.

| | |
|------------|------------------------------|
| Signature: | Keith Kondakor |
| Date: | 9 th October 2023 |

Part B – Please use a separate sheet for each representation

Name or Organisation:

3. To which part of the Borough Plan does this representation relate?

| | |
|-----------|----------------------|
| Paragraph | |
| Policy | Strategic Policy DS3 |
| Policies | |
| Map | |

4. Do you consider the Borough Plan is:

4.(1) Legally compliant?

| | |
|-----|-------------------------------------|
| Yes | |
| No | <input checked="" type="checkbox"/> |

4.(2) Sound?

| | |
|-----|-------------------------------------|
| Yes | |
| No | <input checked="" type="checkbox"/> |

4.(3) Complies with the Duty to Cooperate?

| | |
|-----|-------------------------------------|
| Yes | |
| No | <input checked="" type="checkbox"/> |

Please mark with an 'X' as appropriate.

5. Please give details of why you consider the Borough Plan is not legally compliant, is unsound or fails to comply with the Duty to Cooperate. Please be as precise as possible.

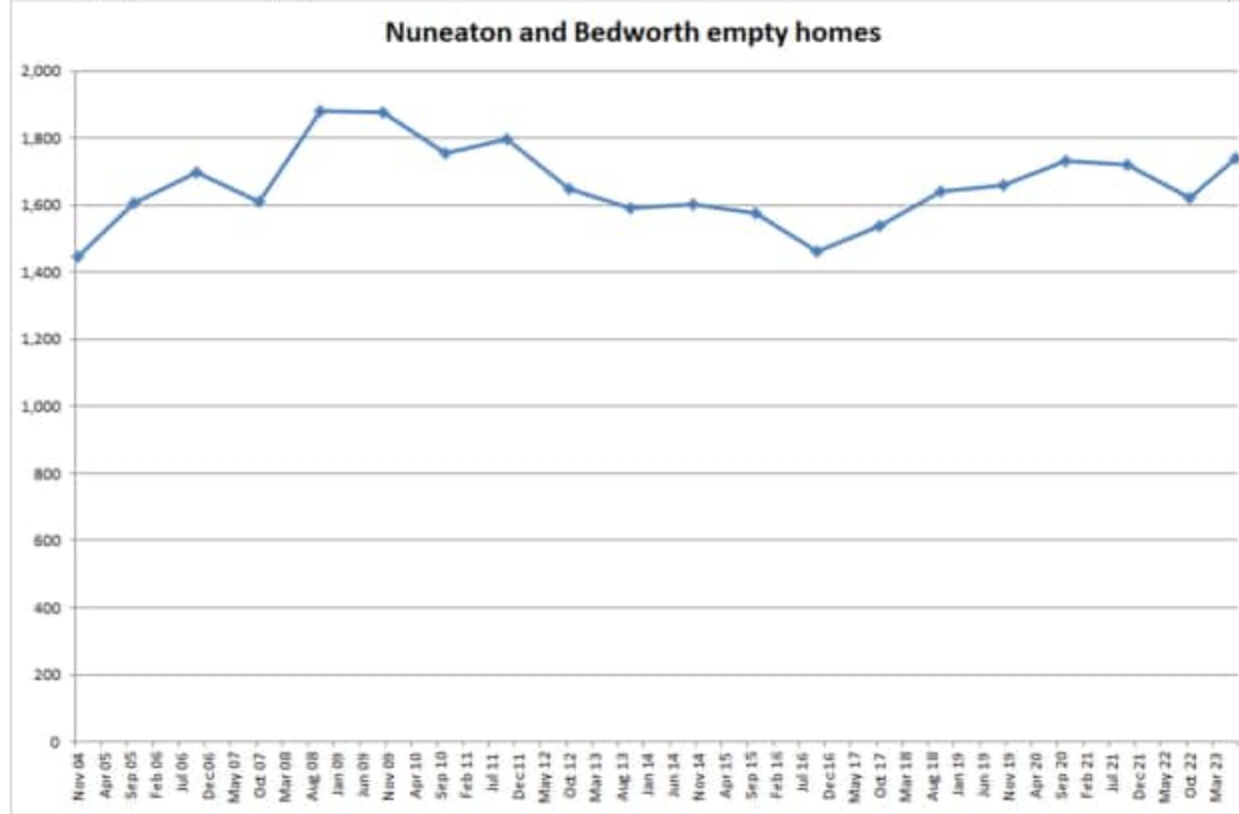
If you wish to support the legal compliance or soundness of the Borough Plan, or its compliance with the Duty to Cooperate, please also use this box to set out your comments.

The borough cannot build housing at the rate required and provide a suitable level of quality and sustainability. The rate of natural population change (births –deaths) is now close to zero and is likely to become negative under current government policies. The latest provisional monthly death registered figured for the 12 month to August 2023 are 1403. For calendrer year 2022 we had 1,479 live births and 1,424 deaths giving net natural change of just 55 people.

Between the 2011 and 2021 census we had population increase of 8,948 with massive housebuilding and the Government help to buy which drew in significant internal migration into the borough. In addition we have 100s of students in the

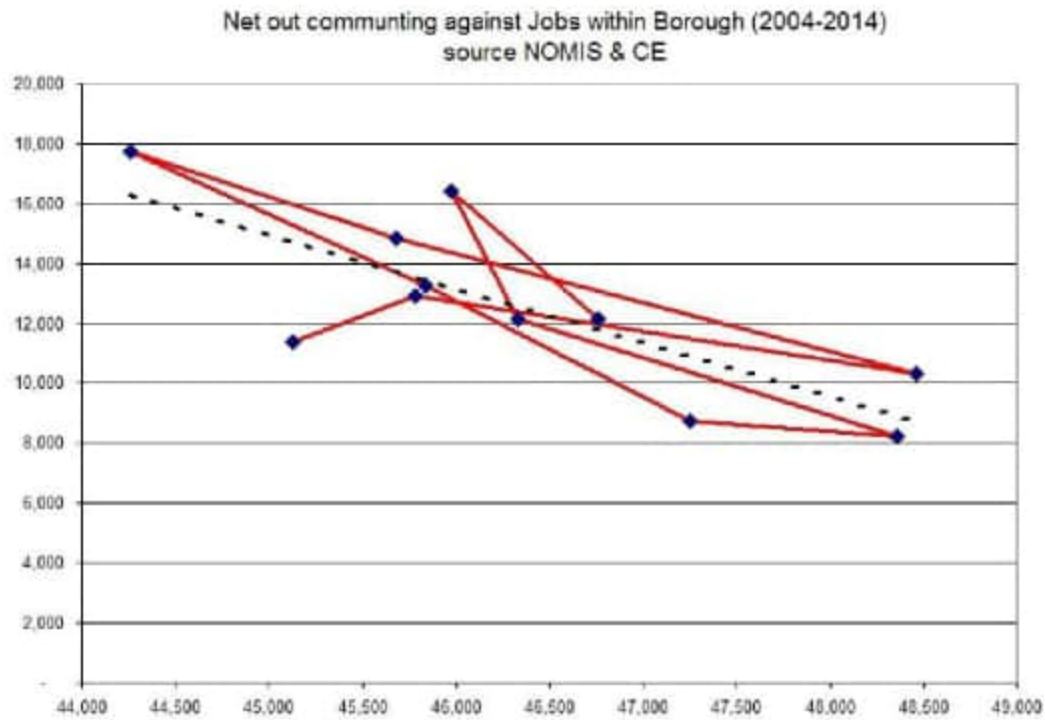
borough in March 2021 due to the impact of Covid on Universities. The borough had 7% more population forming 8% more households.

The borough is building more homes than the rate of household formation. Empty homes have gone up to record high. From October 2023 HE7H OSP report, "According to the monthly Council tax reports, in July 2023 there were 1741 properties empty in Nuneaton and Bedworth. Last year it was recorded that 1544 properties were empty in April 22. So there has been an increase of 197 more properties empty"

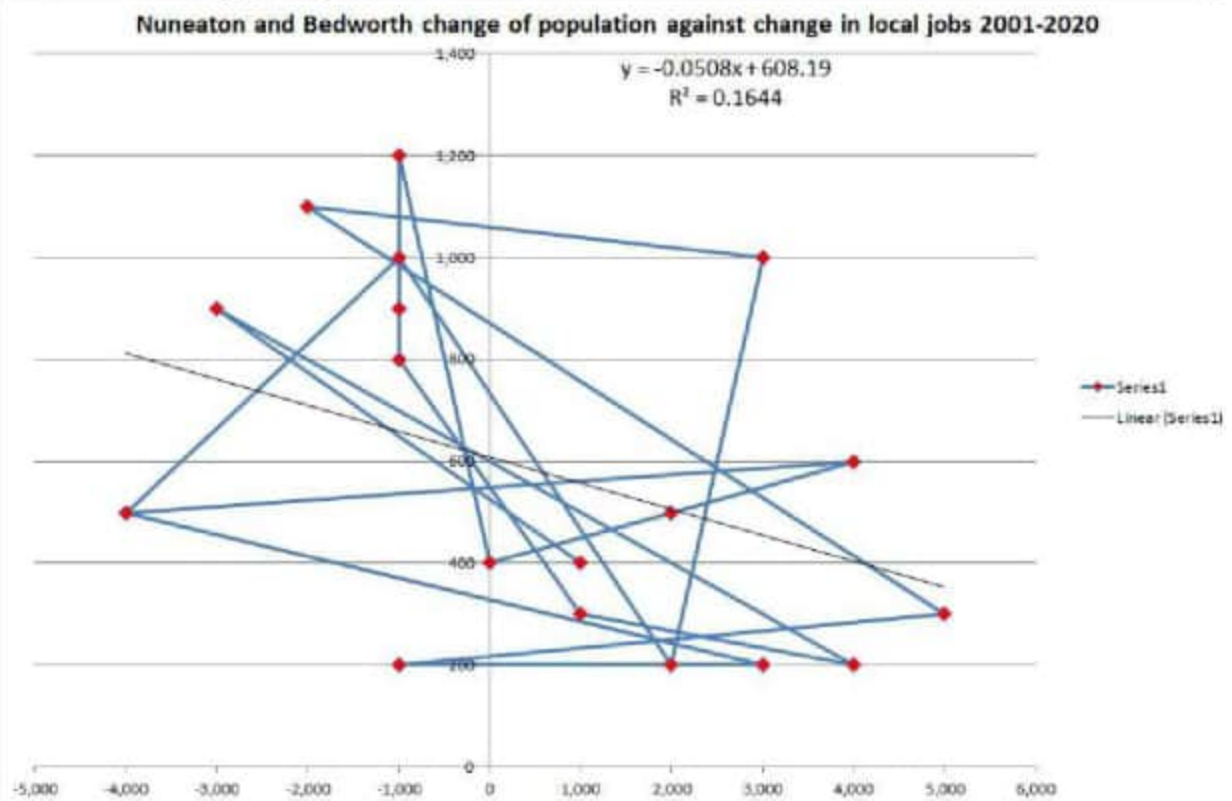


The document "Towards a Housing Requirement for Nuneaton & Bedworth" is deeply flawed. The biggest mistake is in section 4.32 with the claim of a "commuting ratio of 1.328".

Nuneaton and Bedworth have a massive shortage of employment and post 18 education with the Borough. The 2021 census shows we lose 8% of our population every day, that is the Usual residents is 134,197 but working day population is 124,039{The difference between the usual resident and workday population as a proportion of the usual resident population, local authorities in England and Wales, Census 2021} . It is one of the highest in England and the opposite if Warwick. When we create 100 jobs in the borough many are taken by local population who would otherwise commute out . I debunked the high commuting ratio in response to last borough plan. This is 2004 to 2014 net commuting plotted against local employment.



I have redone this study for the period 2000-2020 and there is a gradual rise in local population and erratic rise in local employment but no correlation between the two. In fact there is a slight negative correlation.



The population projections used to produce the local plans in Coventry and

Warwickshire were out by roughly 32,000 at date of 2021 census. The population of Coventry on which all the local plans were based was out by around 40,000 at 2021 census date.

<https://www.youtube.com/watch?v=xNgm9IGqm58>

(Continue on a separate sheet / expand box if necessary)

6. Please set out what modification(s) you consider necessary to make the Borough Plan legally compliant or sound, having regard to the matter you have identified in part 5 above, where this relates to soundness (Please note that any non-compliance with the Duty to Cooperate is incapable of modification at examination). You will need to say why this modification will make the Borough Plan legally compliant or sound. It will be helpful if you are able to put forward your suggested revised wording of any policy or text. Please be as precise as possible.

Replace requirement for 9,810 homes based on 545 dwellings per annum with a stepped target of 400 per year between 2024 and 2029, 350 a year between 2030 and 2034 and 300 a year after 2035. That is on line with reducing population growth as deaths exceed birth.

(Continue on a separate sheet / expand box if necessary)

Please note your representation should cover succinctly all the information, evidence and supporting information necessary to support/justify the representation and the suggested modification, as there will not normally be a subsequent opportunity to make further representations based on the original representation at the publication stage.

After this stage, further submissions will be only at the request of the Inspector, based on the matters and issues he/she identifies for examination.

7. If your representation is seeking a modification, do you consider it necessary to participate at the oral part of the examination?

| | |
|--|---|
| No, I do not wish to participate at the oral examination | |
| Yes, I wish to participate at the oral examination | x |

8. If you wish to participate at the oral part of the examination, please outline why you consider this to be necessary:

I have 18 years experience of studying the borough firstly as an environmental

campaigner and now as almost 12 years as borough councillor.

Please note the Inspector will determine the most appropriate procedure to adopt, to hear those who have indicated that they wish to participate at the oral part of the examination.

9.

| | |
|------------|-------------------------------|
| Signature: | Keith Kondakor |
| Date: | 15 th October 2023 |

Part B – Please use a separate sheet for each representation

Name or Organisation:

3. To which part of the Borough Plan does this representation relate?

| | |
|-----------|--|
| Paragraph | |
| Policy | Strategic Policy DS4 – Residential allocations |
| Policies | |
| Map | |

4. Do you consider the Borough Plan is:

4.(1) Legally compliant?

| | |
|-----|---|
| Yes | |
| No | x |

4.(2) Sound?

| | |
|-----|---|
| Yes | |
| No | x |

4.(3) Complies with the Duty to Cooperate?

| | |
|-----|---|
| Yes | |
| No | x |

Please mark with an 'X' as appropriate.

5. Please give details of why you consider the Borough Plan is not legally compliant, is unsound or fails to comply with the Duty to Cooperate. Please be as precise as possible.

If you wish to support the legal compliance or soundness of the Borough Plan, or its compliance with the Duty to Cooperate, please also use this box to set out your comments.

There is no capacity for the waste water coming from the excessive new developments in North East of Nuneaton. Plans to upgrade the 1970 Weddington pumping station have been paused. Likewise plans for a new station entrance on Weddington side of Nuneaton station are unfunded. That project looks like it will not happen. We do not need to develop Top Farm and that development cannot be sustainable as things stand. Please remove it from the plan. Likewise there is limited capacity for so much development on the Arbury site give the lack of public transport capacity.

The borough and county council have scrapped Nuneaton flood alleviation project

which makes NSRA14 Mill Street/Bridge Street, at extreme risk of flooding. To develop it by significantly rising floor levels and parking spaces would increase flood risks at other sites.

Site NSRA4 hosts a locally important library building designed by Frederick Gibberd. It should be preserved and the rest of the site used for employment, education or recreational use.

6. Please set out what modification(s) you consider necessary to make the Borough Plan legally compliant or sound, having regard to the matter you have identified in part 5 above, where this relates to soundness (Please note that any non-compliance with the Duty to Cooperate is incapable of modification at examination). You will need to say why this modification will make the Borough Plan legally compliant or sound. It will be helpful if you are able to put forward your suggested revised wording of any policy or text. Please be as precise as possible.

Remove the allocation at Top Farm, remove NSRA14, remove NSRA4 and reduce requirement at Arbury to 525,
(Continue on a separate sheet / expand box if necessary)

Please note your representation should cover succinctly all the information, evidence and supporting information necessary to support/justify the representation and the suggested modification, as there will not normally be a subsequent opportunity to make further representations based on the original representation at the publication stage.

After this stage, further submissions will be only at the request of the Inspector, based on the matters and issues he/she identifies for examination.

7. If your representation is seeking a modification, do you consider it necessary to participate at the oral part of the examination?

| | |
|--|---|
| No, I do not wish to participate at the oral examination | |
| Yes, I wish to participate at the oral examination | X |

8. If you wish to participate at the oral part of the examination, please outline why you consider this to be necessary:

I have 18 years experience of studying the borough firstly as an environmental campaigner and now as almost 12 years as borough councillor.

Please note the Inspector will determine the most appropriate procedure to adopt, to hear those who have indicated that they wish to participate at the oral part of the examination.

9.

| | |
|------------|-------------------------------|
| Signature: | Keith Kondakor |
| Date: | 15 th October 2023 |

Part B – Please use a separate sheet for each representation

Name or Organisation:

3. To which part of the Borough Plan does this representation relate?

| | |
|-----------|---|
| Paragraph | |
| Policy | Strategic Policy DS5 – Employment allocations |
| Policies | |
| Map | |

4. Do you consider the Borough Plan is:

4.(1) Legally compliant?

| | |
|-----|---|
| Yes | |
| No | x |

4.(2) Sound?

| | |
|-----|---|
| Yes | |
| No | x |

4.(3) Complies with the Duty to Cooperate?

| | |
|-----|---|
| Yes | |
| No | x |

Please mark with an 'X' as appropriate.

5. Please give details of why you consider the Borough Plan is not legally compliant, is unsound or fails to comply with the Duty to Cooperate. Please be as precise as possible.

If you wish to support the legal compliance or soundness of the Borough Plan, or its compliance with the Duty to Cooperate, please also use this box to set out your comments.

SEA4 has been wild for many years and some of the site should be used for a nature reserve, part of the site is within HSE blast zone which limits its use. We also have a long standing plan to restore the Bermuda Branch of the Coventry Canal .

6. Please set out what modification(s) you consider necessary to make the Borough Plan legally compliant or sound, having regard to the matter you have identified in part 5 above, where this relates to soundness (Please note that any non-compliance with the Duty to Cooperate is incapable of modification at examination). You will

need to say why **this modification** will make the **Borough Plan** legally compliant or sound. It will be helpful if you are able to put forward your suggested revised wording of any policy or text. Please be as precise as possible.

Revise SEA4 to reduce allocation, protect possible restoration of Canal branch and preserve some area for biodiversity,
(Continue on a separate sheet / expand box if necessary)

Please note your representation should cover succinctly all the information, evidence and supporting information necessary to support/justify the representation and the suggested modification, as there will not normally be a subsequent opportunity to make further representations based on the original representation at the publication stage.

After this stage, further submissions will be only at the request of the Inspector, based on the matters and issues he/she identifies for examination.

7. If your representation is seeking a modification, do you consider it necessary to participate at the oral part of the examination?

| | |
|--|---|
| No, I do not wish to participate at the oral examination | |
| Yes, I wish to participate at the oral examination | x |

8. If you wish to participate at the oral part of the examination, please outline why you consider this to be necessary:

I have 18 years experience of studying the borough firstly as an environmental campaigner and now as almost 12 years as borough councillor.

Please note the Inspector will determine the most appropriate procedure to adopt, to hear those who have indicated that they wish to participate at the oral part of the examination.

9.

| | |
|------------|-------------------------------|
| Signature: | Keith Kondakor |
| Date: | 15 th October 2023 |

Part B – Please use a separate sheet for each representation

Name or Organisation:

3. To which part of the Borough Plan does this representation relate?

| | |
|-----------|--------------------------------|
| Paragraph | |
| Policy | Policy H2 – Affordable housing |
| Policies | |
| Map | |

4. Do you consider the Borough Plan is:

4.(1) Legally compliant?

| | |
|-----|-------------------------------------|
| Yes | |
| No | <input checked="" type="checkbox"/> |

4.(2) Sound?

| | |
|-----|-------------------------------------|
| Yes | |
| No | <input checked="" type="checkbox"/> |

4.(3) Complies with the Duty to Cooperate?

| | |
|-----|-------------------------------------|
| Yes | |
| No | <input checked="" type="checkbox"/> |

Please mark with an 'X' as appropriate.

5. Please give details of why you consider the Borough Plan is not legally compliant, is unsound or fails to comply with the Duty to Cooperate. Please be as precise as possible.

If you wish to support the legal compliance or soundness of the Borough Plan, or its compliance with the Duty to Cooperate, please also use this box to set out your comments.

So many developers game the system by submitting applications just below thresholds such as the proposed 11 or 15 homes. It makes no sense to suddenly add 2 affordable homes at the 11th home. We also have a vast amount of housing in the borough that needs modernisation. Would be acceptable to request funding for empty homes refurbishment for small sites as alternative on small sites.

6. Please set out what modification(s) you consider necessary to make the Borough Plan legally compliant or sound, having regard to the matter you have identified in part 5 above, where this relates to soundness (Please note that any non-compliance with the Duty to Cooperate is incapable of modification at examination). You will need to say why this modification will make the Borough Plan legally compliant or sound. It will be helpful if you are able to put forward your suggested revised wording of any policy or text. Please be as precise as possible.

Remove step at 11 homes by requiring 1 affordable home from 7 to 10 homes but also permit the first 2 affordable homes be provided via refurbishments of off site existing empty properties.

(Continue on a separate sheet / expand box if necessary)

Please note your representation should cover succinctly all the information, evidence and supporting information necessary to support/justify the representation and the suggested modification, as there will not normally be a subsequent opportunity to make further representations based on the original representation at the publication stage.

After this stage, further submissions will be only at the request of the Inspector, based on the matters and issues he/she identifies for examination.

7. If your representation is seeking a modification, do you consider it necessary to participate at the oral part of the examination?

No, I do not wish to participate at the oral examination

Yes, I wish to participate at the oral examination

x

8. If you wish to participate at the oral part of the examination, please outline why you consider this to be necessary:

I have 18 years experience of studying the borough firstly as an environmental campaigner and now as almost 12 years as borough councillor.

Please note the Inspector will determine the most appropriate procedure to adopt, to hear those who have indicated that they wish to participate at the oral part of the examination.

9.

| | |
|------------|-------------------------------|
| Signature: | Keith Kondakor |
| Date: | 16 th October 2023 |

Part B – Please use a separate sheet for each representation

Name or Organisation:

3. To which part of the Borough Plan does this representation relate?

| | |
|-----------|--|
| Paragraph | |
| Policy | Policy HS2 – Strategic accessibility and sustainable transport |
| Policies | |
| Map | |

4. Do you consider the Borough Plan is:

4.(1) Legally compliant?

| | |
|-----|-------------------------------------|
| Yes | |
| No | <input checked="" type="checkbox"/> |

4.(2) Sound?

| | |
|-----|-------------------------------------|
| Yes | |
| No | <input checked="" type="checkbox"/> |

4.(3) Complies with the Duty to Cooperate?

| | |
|-----|-------------------------------------|
| Yes | |
| No | <input checked="" type="checkbox"/> |

Please mark with an 'X' as appropriate.

5. Please give details of why you consider the Borough Plan is not legally compliant, is unsound or fails to comply with the Duty to Cooperate. Please be as precise as possible.

If you wish to support the legal compliance or soundness of the Borough Plan, or its compliance with the Duty to Cooperate, please also use this box to set out your comments.

| |
|--|
| <p>Development needs to provide access to active travel from the day of first occupation. The borough and county council has allowed developers delay pedestrian access and cycle lanes far too often. The best example in Crest Nicolson development on Eastboro Way. This has no crossing of 40mph road, no cycle route and no pavement on east side of very busy road. Not a single major development has any positive modal shift. Remove reference to Parkway as it is on the A5 in location which can only be accessed by cars. A parkway station could reduce services stopping at Nuneaton Station. It is not sustainable and no evidence has been provided to justify it.</p> |
|--|

6. Please set out what modification(s) you consider necessary to make the Borough Plan legally compliant or sound, having regard to the matter you have identified in part 5 above, where this relates to soundness (Please note that any non-compliance with the Duty to Cooperate is incapable of modification at examination). You will need to say why this modification will make the Borough Plan legally compliant or sound. It will be helpful if you are able to put forward your suggested revised wording of any policy or text. Please be as precise as possible.

Development needs to provide access to active travel from the day of first occupation.
No homes should be occupied until bus stops are installed.
Development cannot assume 15% modal shift will happen without really good infrastructure. Modal shift must be measured every 12 months from first occupation and increased funding/measures provided until the point 15% modal shift is obtained.
Remove reference to Parkway and replace with requirement for new stations in West of Nuneaton and south of Bedworth plus new Weddington access to Nuneaton station.
Require that developments support increase frequency of rail services to Coventry, Birmingham and Hinckley.

(Continue on a separate sheet / expand box if necessary)

Please note your representation should cover succinctly all the information, evidence and supporting information necessary to support/justify the representation and the suggested modification, as there will not normally be a subsequent opportunity to make further representations based on the original representation at the publication stage.

After this stage, further submissions will be only at the request of the Inspector, based on the matters and issues he/she identifies for examination.

7. If your representation is seeking a modification, do you consider it necessary to participate at the oral part of the examination?

| | |
|--|---|
| No , I do not wish to participate at the oral examination | |
| Yes , I wish to participate at the oral examination | x |

8. If you wish to participate at the oral part of the examination, please outline why you consider this to be necessary:

I have 18 years experience of studying the borough firstly as an environmental campaigner and now as almost 12 years as borough councillor.

Please note the Inspector will determine the most appropriate procedure to adopt, to hear those who have indicated that they wish to participate at the oral part of the examination.

9.

| | |
|------------|-------------------------------|
| Signature: | Keith Kondakor |
| Date: | 16 th October 2023 |

Part B – Please use a separate sheet for each representation

Name or Organisation:

3. To which part of the Borough Plan does this representation relate?

| | |
|-----------|---------------------------------|
| Paragraph | |
| Policy | Policy HS6 – Sport and exercise |
| Policies | |
| Map | |

4. Do you consider the Borough Plan is:

4.(1) Legally compliant?

| | |
|-----|---|
| Yes | |
| No | x |

4.(2) Sound?

| | |
|-----|---|
| Yes | |
| No | x |

4.(3) Complies with the Duty to Cooperate?

| | |
|-----|---|
| Yes | |
| No | x |

Please mark with an 'X' as appropriate.

5. Please give details of why you consider the Borough Plan is not legally compliant, is unsound or fails to comply with the Duty to Cooperate. Please be as precise as possible.

If you wish to support the legal compliance or soundness of the Borough Plan, or its compliance with the Duty to Cooperate, please also use this box to set out your comments.

The borough population has poor life expectancy and poor average health.

6. Please set out what modification(s) you consider necessary to make the Borough Plan legally compliant or sound, having regard to the matter you have identified in part 5 above, where this relates to soundness (Please note that any non-compliance with the Duty to Cooperate is incapable of modification at examination). You will need to say why this modification will make the Borough Plan legally compliant or

sound. It will be helpful if you are able to put forward your suggested revised wording of any policy or text. Please be as precise as possible.

Ensure all developments have access for walking, running and cycling off road. Larger strategic sites should have running routes and measured miles.

(Continue on a separate sheet / expand box if necessary)

Please note your representation should cover succinctly all the information, evidence and supporting information necessary to support/justify the representation and the suggested modification, as there will not normally be a subsequent opportunity to make further representations based on the original representation at the publication stage.

After this stage, further submissions will be only at the request of the Inspector, based on the matters and issues he/she identifies for examination.

7. If your representation is seeking a modification, do you consider it necessary to participate at the oral part of the examination?

| | |
|--|---|
| No, I do not wish to participate at the oral examination | |
| Yes, I wish to participate at the oral examination | x |

8. If you wish to participate at the oral part of the examination, please outline why you consider this to be necessary:

I have 18 years experience of studying the borough firstly as an environmental campaigner and now as almost 12 years as borough councillor.

Please note the Inspector will determine the most appropriate procedure to adopt, to hear those who have indicated that they wish to participate at the oral part of the examination.

9.

Signature:
Date:

Keith Kondakor
16th October 2023

Part B – Please use a separate sheet for each representation

Name or Organisation:

3. To which part of the Borough Plan does this representation relate?

| | |
|-----------|--|
| Paragraph | |
| Policy | Policy NE1 – Green and blue infrastructure |
| Policies | |
| Map | |

4. Do you consider the Borough Plan is:

4.(1) Legally compliant?

| | |
|-----|---|
| Yes | |
| No | x |

4.(2) Sound?

| | |
|-----|---|
| Yes | |
| No | x |

4.(3) Complies with the Duty to Cooperate?

| | |
|-----|---|
| Yes | |
| No | x |

Please mark with an 'X' as appropriate.

5. Please give details of why you consider the Borough Plan is not legally compliant, is unsound or fails to comply with the Duty to Cooperate. Please be as precise as possible.

If you wish to support the legal compliance or soundness of the Borough Plan, or its compliance with the Duty to Cooperate, please also use this box to set out your comments.

| |
|---|
| <p>The borough will have major problems with flooding due to combination of climate change, over development and clay soils. We need to do more than NE1. We need catchment area plans for holding water back as high in the catchment as possible and we need all developments to mitigate for the problems over the wider area. We need more room for water course to expand by widening the area of flow above the normal water line and adding areas that can flood when needed. We need to reduced the amount of steep sided banks and remove or reduce weirs. We need more green roofs and use porous surfaces in large hard areas such as car parks.</p> |
|---|

6. Please set out what modification(s) you consider necessary to make the Borough Plan legally compliant or sound, having regard to the matter you have identified in part 5 above, where this relates to soundness (Please note that any non-compliance with the Duty to Cooperate is incapable of modification at examination). You will need to say why this modification will make the Borough Plan legally compliant or sound. It will be helpful if you are able to put forward your suggested revised wording of any policy or text. Please be as precise as possible.

Modify to add from above

(Continue on a separate sheet / expand box if necessary)

Please note your representation should cover succinctly all the information, evidence and supporting information necessary to support/justify the representation and the suggested modification, as there will not normally be a subsequent opportunity to make further representations based on the original representation at the publication stage.

After this stage, further submissions will be only at the request of the Inspector, based on the matters and issues he/she identifies for examination.

7. If your representation is seeking a modification, do you consider it necessary to participate at the oral part of the examination?

| | |
|--|---|
| No, I do not wish to participate at the oral examination | |
| Yes, I wish to participate at the oral examination | X |

8. If you wish to participate at the oral part of the examination, please outline why you consider this to be necessary:

I have 18 years experience of studying the borough firstly as an environmental campaigner and now as almost 12 years as borough councillor.

Please note the Inspector will determine the most appropriate procedure to adopt, to hear those who have indicated that they wish to participate at the oral part of the examination.

9.

| | |
|------------|-------------------------------|
| Signature: | Keith Kondakor |
| Date: | 16 th October 2023 |

Part B – Please use a separate sheet for each representation

Name or Organisation:

3. To which part of the Borough Plan does this representation relate?

| | |
|-----------|--|
| Paragraph | |
| Policy | Policy NE4 – Managing flood risk and water quality |
| Policies | |
| Map | |

4. Do you consider the Borough Plan is:

4.(1) Legally compliant?

| | |
|-----|---|
| Yes | |
| No | x |

4.(2) Sound?

| | |
|-----|---|
| Yes | |
| No | x |

4.(3) Complies with the Duty to Cooperate?

| | |
|-----|---|
| Yes | |
| No | x |

Please mark with an 'X' as appropriate.

5. Please give details of why you consider the Borough Plan is not legally compliant, is unsound or fails to comply with the Duty to Cooperate. Please be as precise as possible.

If you wish to support the legal compliance or soundness of the Borough Plan, or its compliance with the Duty to Cooperate, please also use this box to set out your comments.

| |
|---|
| <p>The borough will have major problems with flooding due to combination of climate change, over development and clay soils. We need to do more than NE1. We need catchment area plans for holding water back as high in the catchment as possible and we need all developments to mitigate for the problems over the wider area. We need more room for water course to expand by widening the area of flow above the normal water line and adding areas that can flood when needed. We need to reduced the amount of steep sided banks and remove or reduce weirs. We need more green roofs and use porous surfaces in large hard areas such as car parks.</p> |
|---|

6. Please set out what modification(s) you consider necessary to make the Borough Plan legally compliant or sound, having regard to the matter you have identified in part 5 above, where this relates to soundness (Please note that any non-compliance with the Duty to Cooperate is incapable of modification at examination). You will need to say why this modification will make the Borough Plan legally compliant or sound. It will be helpful if you are able to put forward your suggested revised wording of any policy or text. Please be as precise as possible.

Modify to add from above

(Continue on a separate sheet / expand box if necessary)

Please note your representation should cover succinctly all the information, evidence and supporting information necessary to support/justify the representation and the suggested modification, as there will not normally be a subsequent opportunity to make further representations based on the original representation at the publication stage.

After this stage, further submissions will be only at the request of the Inspector, based on the matters and issues he/she identifies for examination.

7. If your representation is seeking a modification, do you consider it necessary to participate at the oral part of the examination?

| | |
|--|---|
| No, I do not wish to participate at the oral examination | |
| Yes, I wish to participate at the oral examination | x |

8. If you wish to participate at the oral part of the examination, please outline why you consider this to be necessary:

I have 18 years experience of studying the borough firstly as an environmental campaigner and now as almost 12 years as borough councillor.

Please note the Inspector will determine the most appropriate procedure to adopt, to hear those who have indicated that they wish to participate at the oral part of the examination.

9.

| | |
|------------|-------------------------------|
| Signature: | Keith Kondakor |
| Date: | 16 th October 2023 |

Part B – Please use a separate sheet for each representation

Name or Organisation:

3. To which part of the Borough Plan does this representation relate?

| | |
|-----------|---|
| Paragraph | |
| Policy | Strategic Policy SHA1 Lanc at Top Farm, North of Nuneaton |
| Policies | |
| Map | |

4. Do you consider the Borough Plan is:

4.(1) Legally compliant?

| | |
|-----|---|
| Yes | |
| No | x |

4.(2) Sound?

| | |
|-----|---|
| Yes | |
| No | x |

4.(3) Complies with the Duty to Cooperate?

| | |
|-----|---|
| Yes | |
| No | x |

Please mark with an 'X' as appropriate.

5. Please give details of why you consider the Borough Plan is not legally compliant, is unsound or fails to comply with the Duty to Cooperate. Please be as precise as possible.

If you wish to support the legal compliance or soundness of the Borough Plan, or its compliance with the Duty to Cooperate, please also use this box to set out your comments.

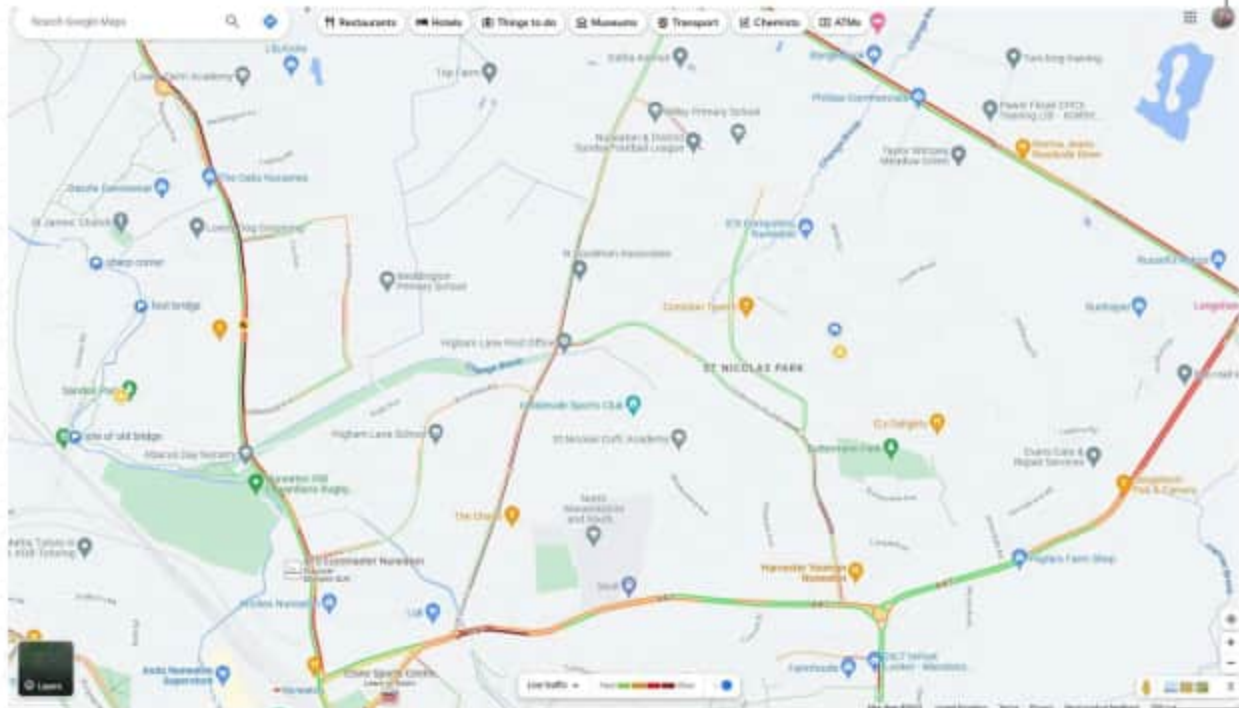
The North of Nuneaton does not have the capacity to accept more development. The sewer network and 1970 pumping station are over capacity and already discharge overflow into the river Anker around 90 hours per year. Planned improvements to public transport such as new station entrance and increased service to Coventry have stalled.

If it is developed there is unlikely to be a need for a primary school as there are FOUR primary schools close to the site which will have capacity due to falling birth rates. The Lower Farm academy was built at twice the required capacity in the current plan and is under-used. The proposed site for primary school is on site of

foot and mouth burial pits. It is obvious that this master-planning makes the school plot expensive to develop.

Likewise part of the site is being saved for a council owned sport centre which will never be built.

On transport the whole area already has serious traffic queues in the Morning period and there is still outstanding developments such as Calender farm phase 2. The map shows traffic tailbacks at 8:50AM on a typical week day morning.



The county council has failed to progress cycle routes, provide some bus stops and is not likely to provide the promised new station Entrance. We have also had plans for a 2 train per hour service to Coventry cancelled

6. Please set out what modification(s) you consider necessary to make the Borough Plan legally compliant or sound, having regard to the matter you have identified in part 5 above, where this relates to soundness (Please note that any non-compliance with the Duty to Cooperate is incapable of modification at examination). You will need to say why this modification will make the Borough Plan legally compliant or sound. It will be helpful if you are able to put forward your suggested revised wording of any policy or text. Please be as precise as possible.

Ideally remove SHA1 from the borough Plan, failing that reduce the size of the allocation, remove the requirement for primary school, require waste water upgrade for Weddington and station entrance is provide before any occupation.

(Continue on a separate sheet / expand box if necessary)

Please note your representation should cover succinctly all the information, evidence and supporting information necessary to support/justify the representation and the suggested modification, as there will not normally be a subsequent opportunity to make further representations based on the original representation at the publication stage.

After this stage, further submissions will be only at the request of the Inspector, based on the matters and issues he/she identifies for examination.

7. If your representation is seeking a modification, do you consider it necessary to participate at the oral part of the examination?

| | |
|--|---|
| No , I do not wish to participate at the oral examination | |
| Yes , I wish to participate at the oral examination | x |

8. If you wish to participate at the oral part of the examination, please outline why you consider this to be necessary:

I have 18 years experience of studying the borough firstly as an environmental campaigner and now as almost 12 years as borough councillor.
Please note the Inspector will determine the most appropriate procedure to adopt, to hear those who have indicated that they wish to participate at the oral part of the examination.

9.

| | |
|------------|-------------------------------|
| Signature: | Keith Kondakor |
| Date: | 15 th October 2023 |

Part B – Please use a separate sheet for each representation

Name or Organisation:

3. To which part of the Borough Plan does this representation relate?

| | |
|-----------|------------------------------|
| Paragraph | |
| Policy | Strategic Policy SHA2 Arbury |
| Policies | |
| Map | |

4. Do you consider the Borough Plan is:

4.(1) Legally compliant?

| | |
|-----|-------------------------------------|
| Yes | |
| No | <input checked="" type="checkbox"/> |

4.(2) Sound?

| | |
|-----|-------------------------------------|
| Yes | |
| No | <input checked="" type="checkbox"/> |

4.(3) Complies with the Duty to Cooperate?

| | |
|-----|-------------------------------------|
| Yes | |
| No | <input checked="" type="checkbox"/> |

Please mark with an 'X' as appropriate.

5. Please give details of why you consider the Borough Plan is not legally compliant, is unsound or fails to comply with the Duty to Cooperate. Please be as precise as possible.

If you wish to support the legal compliance or soundness of the Borough Plan, or its compliance with the Duty to Cooperate, please also use this box to set out your comments.

The county council has failed to progress cycle routes between Nuneaton and boundary of Coventry via Bedworth. We have also had plans for a 2 train per hour service to Coventry cancelled. That makes this development highly dependent on cars for transport and there is a lack of capacity on highway network. It is impossible for this development to have any modal shift unless we get massive investment.

6. Please set out what modification(s) you consider necessary to make the Borough Plan legally compliant or sound, having regard to the matter you have identified in part 5 above, where this relates to soundness (Please note that any non-compliance with the Duty to Cooperate is incapable of modification at examination). You will need to say why this modification will make the Borough Plan legally compliant or sound. It will be helpful if you are able to put forward your suggested revised wording of any policy or text. Please be as precise as possible.

Reduce capacity of site to 500 unless the cycle connections, bus service and rail frequency are improved. Would permit no more than 500 homes without the 2 trains per hour between Nuneaton and Coventry at Bermuda Park.

(Continue on a separate sheet / expand box if necessary)

Please note your representation should cover succinctly all the information, evidence and supporting information necessary to support/justify the representation and the suggested modification, as there will not normally be a subsequent opportunity to make further representations based on the original representation at the publication stage.

After this stage, further submissions will be only at the request of the Inspector, based on the matters and issues he/she identifies for examination.

7. If your representation is seeking a modification, do you consider it necessary to participate at the oral part of the examination?

| | |
|--|---|
| No, I do not wish to participate at the oral examination | |
| Yes, I wish to participate at the oral examination | x |

8. If you wish to participate at the oral part of the examination, please outline why you consider this to be necessary:

I have 18 years experience of studying the borough firstly as an environmental campaigner and now as almost 12 years as borough councillor.

Please note the Inspector will determine the most appropriate procedure to adopt, to hear those who have indicated that they wish to participate at the oral part of the examination.

9.

| | |
|------------|-------------------------------|
| Signature: | Keith Kondakor |
| Date: | 15 th October 2023 |

Part B – Please use a separate sheet for each representation

Name or Organisation:

3. To which part of the Borough Plan does this representation relate?

| | |
|-----------|--|
| Paragraph | |
| Policy | Strategic Policy SHA3 Lanc at Tuttle Hill (Judkins Quarry) |
| Policies | |
| Map | |

4. Do you consider the Borough Plan is:

4.(1) Legally compliant?

| | |
|-----|---|
| Yes | |
| No | x |

4.(2) Sound?

| | |
|-----|---|
| Yes | |
| No | x |

4.(3) Complies with the Duty to Cooperate?

| | |
|-----|---|
| Yes | |
| No | x |

Please mark with an 'X' as appropriate.

5. Please give details of why you consider the Borough Plan is not legally compliant, is unsound or fails to comply with the Duty to Cooperate. Please be as precise as possible.

If you wish to support the legal compliance or soundness of the Borough Plan, or its compliance with the Duty to Cooperate, please also use this box to set out your comments.

The borough and county councils have scrapped a proposed Nuneaton flood alleviation project that was planned to stop a major flood event in the town centre from the over topping of the Coventry Canal. The main flow of water comes down from Galley Common and Camp Hill into the Canal that then overtops at several locations. Part of that flow will go down north side of SHA3 and add to flooding in Weddington. It is likely that extra surface water storage will be need in future and the site plan should make provision for it to be more significant that model used for borough plan.



We also have no safe walking or cycling route on North side of Midland Road where it crosses the railway to Birmingham. The extremely narrow path on north side (right on picture) is less than half a metre.



6. Please set out what modification(s) you consider necessary to make the Borough Plan legally compliant or sound, having regard to the matter you have identified in part 5 above, where this relates to soundness (Please note that any non-compliance with the Duty to Cooperate is incapable of modification at examination). You will need to say why this modification will make the Borough Plan legally compliant or sound. It will be helpful if you are able to put forward your suggested revised wording of any policy or text. Please be as precise as possible.

Provide extra surface water storage near north boundary of site for canal 1% APE event.

Provide walking and cycling route from site on north side of Tuttle Hill/Midland road to connect to Morrison's and Town Centre.

(Continue on a separate sheet / expand box if necessary)

Please note your representation should cover succinctly all the information, evidence and supporting information necessary to support/justify the representation and the suggested modification, as there will not normally be a subsequent opportunity to make further representations based on the original representation at the publication stage.

After this stage, further submissions will be only at the request of the Inspector, based on the matters and issues he/she identifies for examination.

7. If your representation is seeking a modification, do you consider it necessary to participate at the oral part of the examination?

No, I do not wish to participate at the oral examination

Yes, I wish to participate at the oral examination

x

8. If you wish to participate at the oral part of the examination, please outline why you consider this to be necessary:

I have 18 years experience of studying the borough firstly as an environmental campaigner and now as almost 12 years as borough councillor.

Please note the Inspector will determine the most appropriate procedure to adopt, to hear those who have indicated that they wish to participate at the oral part of the examination.

9.

Signature:

Keith Kondakor

Date:

16th October 2023

Part B – Please use a separate sheet for each representation

Name or Organisation:

3. To which part of the Borough Plan does this representation relate?

| | |
|-----------|--|
| Paragraph | |
| Policy | Strategic Policy SHA5: Land West of Bulkington |
| Policies | |
| Map | |

4. Do you consider the Borough Plan is:

4.(1) Legally compliant?

| | |
|-----|-------------------------------------|
| Yes | |
| No | <input checked="" type="checkbox"/> |

4.(2) Sound?

| | |
|-----|-------------------------------------|
| Yes | |
| No | <input checked="" type="checkbox"/> |

4.(3) Complies with the Duty to Cooperate?

| | |
|-----|-------------------------------------|
| Yes | |
| No | <input checked="" type="checkbox"/> |

Please mark with an 'X' as appropriate.

5. Please give details of why you consider the Borough Plan is not legally compliant, is unsound or fails to comply with the Duty to Cooperate. Please be as precise as possible.

If you wish to support the legal compliance or soundness of the Borough Plan, or its compliance with the Duty to Cooperate, please also use this box to set out your comments.

The borough council has already given parts of this site permission with no requirement to provide cycle link between Bulkington and Bedworth. The issue with sewage treatment capacity has also been ignore. As existing permission do not properly fund required infrastructure then the rest of the allocation should be removed unless extra secure funding can be provided.

6. Please set out what modification(s) you consider necessary to make the Borough Plan legally compliant or sound, having regard to the matter you have identified in part 5 above, where this relates to soundness (Please note that any non-compliance with the Duty to Cooperate is incapable of modification at examination). You will need to say why this modification will make the Borough Plan legally compliant or sound. It will be helpful if you are able to put forward your suggested revised wording of any policy or text. Please be as precise as possible.

Remove SHA5 unless lack of infrastructure can be overcome.

(Continue on a separate sheet / expand box if necessary)

Please note your representation should cover succinctly all the information, evidence and supporting information necessary to support/justify the representation and the suggested modification, as there will not normally be a subsequent opportunity to make further representations based on the original representation at the publication stage.

After this stage, further submissions will be only at the request of the Inspector, based on the matters and issues he/she identifies for examination.

7. If your representation is seeking a modification, do you consider it necessary to participate at the oral part of the examination?

| | |
|--|---|
| No, I do not wish to participate at the oral examination | |
| Yes, I wish to participate at the oral examination | x |

8. If you wish to participate at the oral part of the examination, please outline why you consider this to be necessary:

I have 18 years experience of studying the borough firstly as an environmental campaigner and now as almost 12 years as borough councillor.

Please note the Inspector will determine the most appropriate procedure to adopt, to hear those who have indicated that they wish to participate at the oral part of the examination.

9.

Signature:
Date:

Keith Kondakor
16th October 2023

Anca Seaton

From: Keith Kondakor
Sent: 16 October 2023 18:18
To: Planning Policy
Cc: Keith Kondakor; Jacqueline Padbury
Subject: Re: Borough Plan reg 19 response email 1 of 3
Attachments: Job_density_-_labour Market Profile - Nomis - Official Census and Labour Market Statistics.pdf; am_traffic_850am.jpg; am_traffic_850amzoom.jpg; birthsummary2022workbook.xlsx; empty_homes_LT_615_plusNBBCJuly2023.xlsx; job_density.xlsx

Follow Up Flag: Follow up
Flag Status: Completed

part 2 is
google traffic maps for 8:50Am
Spreadsheet of birth data,
Spreadsheet of empty homes from Council tax data
Spreadsheet of jobs and population data from NOMIS

From: Keith Kondakor
Sent: 16 October 2023 18:12
To: Planning Policy <planning.policy@nuneatonandbedworth.gov.uk>
Cc: [REDACTED]; Jacqueline Padbury <jacqueline.padbury@nuneatonandbedworth.gov.uk>
Subject: Borough Plan reg 19 response email 1 of 3

Dear Planning Policy

Please find attached the first part of my responses to regulation 19 consultation on Borough plan. I will send some background evidence in the next 2 emails

Cllr Keith Kondakor

We use cookies to ensure you get the best experience on our website. By using this site, you agree to our cookie policy.

Hide

nomis

official census and labour market statistics

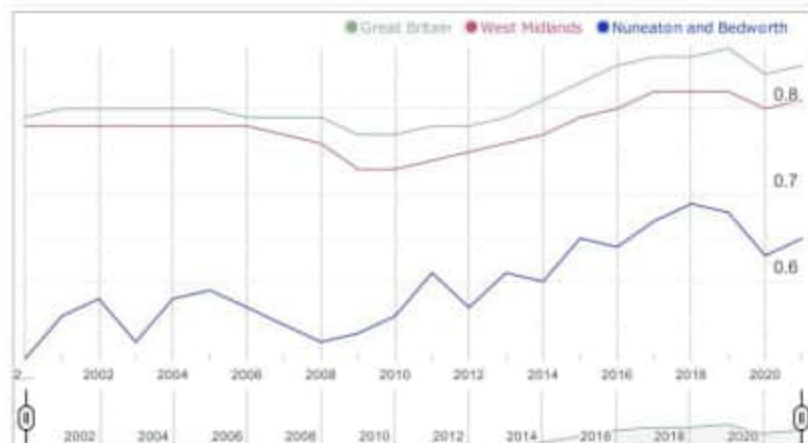


Job Density

[back to main report...](#)

Print

Job Density Nuneaton and Bedworth



| Year | Nuneaton and Bedworth | Nuneaton and Bedworth (density) | West Midlands (density) | Great Britain (density) |
|------|-----------------------|---------------------------------|-------------------------|-------------------------|
| 2000 | 39,000 | 0.51 | 0.78 | 0.79 |
| 2001 | 43,000 | 0.56 | 0.78 | 0.80 |
| 2002 | 44,000 | 0.58 | 0.78 | 0.80 |
| 2003 | 41,000 | 0.53 | 0.78 | 0.80 |
| 2004 | 45,000 | 0.58 | 0.78 | 0.80 |
| 2005 | 46,000 | 0.59 | 0.78 | 0.80 |
| 2006 | 45,000 | 0.57 | 0.78 | 0.79 |
| 2007 | 44,000 | 0.55 | 0.77 | 0.79 |
| 2008 | 43,000 | 0.53 | 0.76 | 0.79 |
| 2009 | 43,000 | 0.54 | 0.73 | 0.77 |
| 2010 | 45,000 | 0.56 | 0.73 | 0.77 |
| 2011 | 49,000 | 0.61 | 0.74 | 0.78 |
| 2012 | 45,000 | 0.57 | 0.75 | 0.78 |
| 2013 | 48,000 | 0.61 | 0.76 | 0.79 |
| 2014 | 47,000 | 0.60 | 0.77 | 0.81 |
| 2015 | 52,000 | 0.65 | 0.79 | 0.83 |
| 2016 | 50,000 | 0.64 | 0.80 | 0.85 |
| 2017 | 53,000 | 0.67 | 0.82 | 0.86 |
| 2018 | 55,000 | 0.69 | 0.82 | 0.86 |
| 2019 | 54,000 | 0.68 | 0.82 | 0.87 |
| 2020 | 50,000 | 0.63 | 0.80 | 0.84 |
| 2021 | 54,000 | 0.65 | 0.81 | 0.85 |

Source: ONS jobs density

Note: The density figures represent the ratio of total jobs to population aged 16-64.

Copyright

Under the terms of the Open Government Licence (OGL) and UK Government Licensing Framework (launched 30 September 2010), anyone wishing to use or re-use ONS material, whether commercially or privately, may do so freely without a specific application for a licence, subject to the conditions of the OGL and the Framework.

These new arrangements replace the previous Click-Use and Value Added Licences. For further information, go to the links above, phone 020 8876 3444 or email psi@nationalarchives.gov.uk

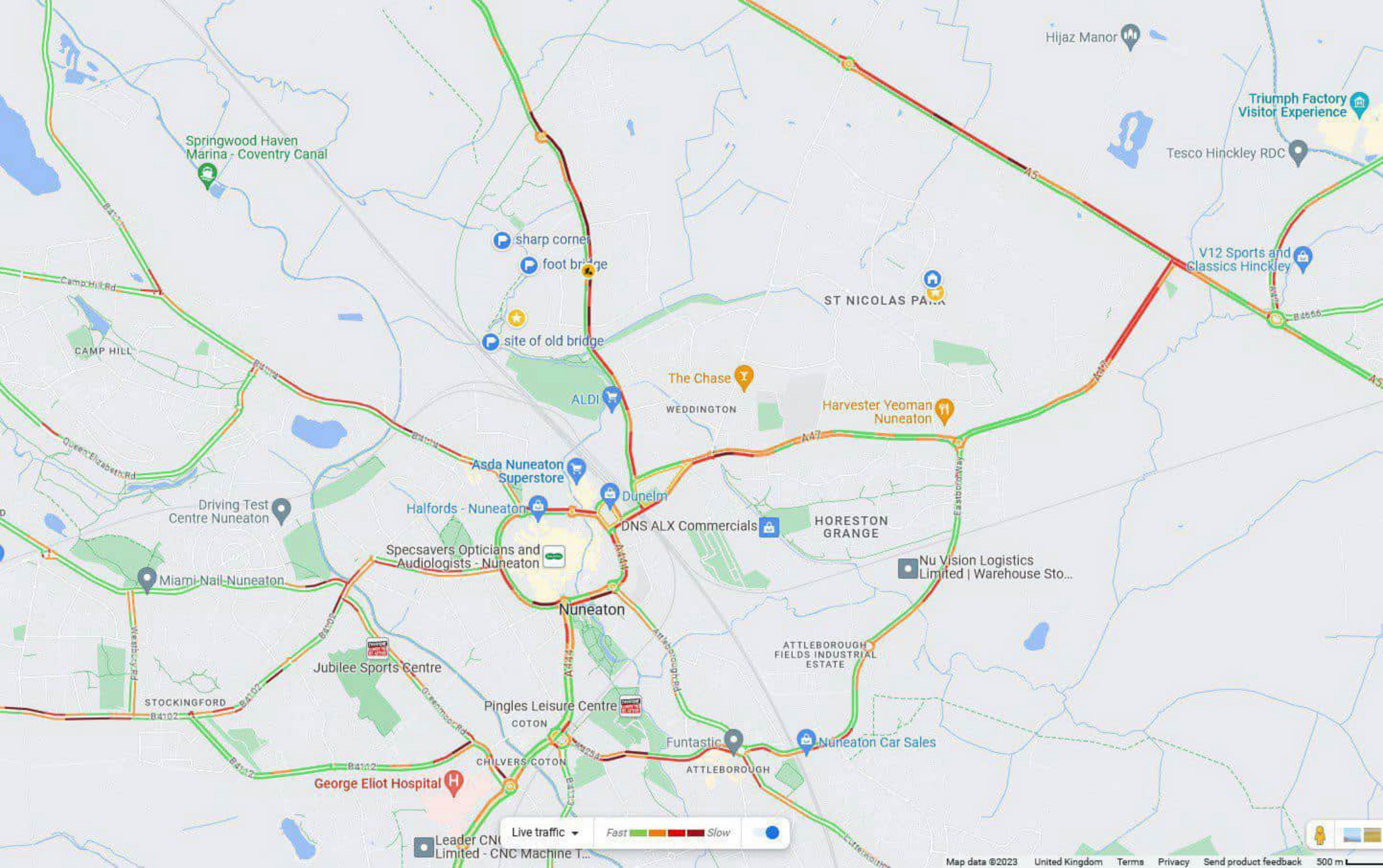
Users should include a source accreditation to ONS:

Source: Office for National Statistics

Copyright of a third party

The permission to reproduce Crown protected material does not extend to any material on this site which is identified as being authored by a third party. Authorisation to reproduce such material must be obtained from the copyright holders concerned.

[▶ back to main report...](#)



Hijaz Manor

Triumph Factory Visitor Experience

Tesco Hinckley RDC

Springwood Haven Marina - Coventry Canal

V12 Sports and Classics Hinckley

sharp corner

foot bridge

ST NICOLAS PARK

site of old bridge

CAMP HILL

The Chase

ALDI

Harvester Yeoman Nuneaton

Asda Nuneaton Superstore

WEDDINGTON

Dunelm

HORESTON GRANGE

Driving Test Centre Nuneaton

Halfords - Nuneaton

DNS ALX Commercials

Nu Vision Logistics Limited | Warehouse Sto...

Specsavers Opticians and Audiologists - Nuneaton

Miami-Nail-Nuneaton

Nuneaton

ATTLEBOROUGH FIELDS INDUSTRIAL ESTATE

Jubilee Sports Centre

STOCKINGFORD

Pingles Leisure Centre

Funtastic

Nuneaton Car Sales

George Eliot Hospital

CHILVERS COTON

ATTLEBOROUGH

Live traffic

Fast Slow

Leader CNC Limited - CNC Machine T...

Information on birth statistics

Introduction

Birth statistics represent births which occurred in England and Wales.

Birth registrations are compiled from information supplied when births are registered as part of civil registration, a legal requirement.

Births to women whose usual residence is outside England and Wales are included in total figures for England and Wales, but excluded from any sub-division of England and Wales by area of

From 2020, accessibility changes have been made to these tables to improve clarity and consistency for users. No existing data have been removed unless it can be found in other ONS

Updates for this release

were not available at the time of production. Care should be taken when comparing rates from 2021 with previous years as rates will not be directly comparable.

Publication Dates

Date of release: 17 August 2023.

Next release: July 2024 (provisional).

Quality and Methodology

The Birth Statistics Quality and Methodology Information document contains important information

The strengths and limitations of the data

The quality of the output: including the accuracy of the data, how it compares with related data

Uses and users

How the output was created

[Birth Statistics Quality and Methodology Information](#)

Our User guide to birth statistics provides information on data quality, legislation and procedures

The ONS guidance on protecting confidentiality in birth and death statistics is available on our

[User guide to birth statistics](#)

[ONS policy on protecting confidentiality in birth and death statistics](#)

The annual births datasets

ONS produce two births datasets. Totals in each dataset differ. This release uses the birth registrations dataset.

1) The birth registrations dataset represents births which occurred in the calendar year, but includes a very small number of late registrations from the previous year. Normally our annual datasets include births occurring in the reference year that were registered by 25 February the following year as well as late registrations for births occurring in the year before the reference year, that were registered too late to be included in the previous year's dataset (after 25 February). However, in 2020 registration services were disrupted by the coronavirus (Covid-19) pandemic which resulted in severe registration delays. These delays continued in 2021 and 2022. Therefore, for the 2020 data year we decided to move the cut-off point to 12 August 2021, for the [Births in England and Wales Explained: 2020](#)

The number of late registrations included in the birth registration dataset is reported in the User gui

2) The linked births dataset includes birth registrations linked to their corresponding NHS birth notification to enable analysis of further factors such as gestation of live births and ethnicity of the baby. The subset of birth registrations linked to their corresponding notification is based on a true birth cohort, and does not include any late registrations. Since linkage began in 2007 over 99% of birth registration records have linked to a birth notification. The percentage each year is reported in the User Guide to birth statistics.

The birth notification is a document completed by the doctor or midwife present at the birth. The notification provides certain data items, such as the gestational age and ethnicity of the baby (as stated by the mother).

[Birth characteristics, England and Wales](#)

Glossary

Age of mother

For births data up to and including 2017, where a missing age of mother could not be obtained from the corresponding birth notification, age of mother was imputed by drawing the age from a complete record with similar characteristics to the incomplete record. Imputation was discontinued in March 2018. For 2018 births data onwards, the remaining records where mother's age is

Area of usual residence

when the area derivation was conducted (for example, boundaries for 2021 births are based on the May 2022 National Statistics Postcode Lookup). The postcode of the woman's address at the time of the birth is used to determine the local authority she was living in.

Births outside marriage or civil partnership

Births occurring outside marriage or civil partnership may be registered either jointly or solely. A joint registration records details of both parents, and requires them both to be present. A sole registration records only the mother's details. In a few cases a joint registration is made in the absence of the father or second parent if an affiliation order or statutory declaration is provided. Information from the birth registration is used to determine whether the parents jointly registering a birth outside marriage or civil partnership were usually resident at the same address at the time

Births within marriage or civil partnership

married or in a civil partnership either:

At the date of the child's birth;

When the child was conceived, even if they later divorced or were granted a civil partnership dissolution or the father or second parent died before the child's birth.

Impact of the Human Fertilisation and Embryology Act 2008

same-sex couple to register a birth from 1 September 2009 onwards. Due to small numbers, live births registered to same-sex couples in a civil partnership are combined with marital live births while live births registered to same-sex couples outside a civil partnership are combined with live births outside marriage. For these births, the age of second parent has been included with age of father. Live births registered to same-sex couples from 2009 onwards is reported each year in the

Live birth

A baby showing signs of life at birth.

Maternity

A maternity is a pregnancy resulting in the birth of one or more children, including stillbirths. It therefore represents the number of women giving birth - including stillbirths, rather than the

Stillbirths

Stillbirths are defined as babies born after 24 or more weeks completed gestation and which did not, at any time, breathe or show signs of life.

Birth rates and fertility rates

guide to birth statistics.

[User guide to birth statistics](#)

Rates are not calculated where there are fewer than 3 births in a cell, denoted by [x]; rates based on such low numbers are susceptible to inaccurate interpretation.

Rates in tables calculated from between 3 and 19 births are denoted by [u] as a warning to the user that their reliability as a measure may be affected by the small number of events.

where there are fewer than 10 births in total across all ages. Rates based on such low numbers are susceptible to inaccurate interpretation

Population estimates used to calculate birth rates

The most up to date population estimates or the most appropriate population projections available at the time of this release have been used to calculate fertility rates.

[Estimates of the population for the UK, England and Wales, Scotland and Northern Ireland](#)

Population estimates revisions and impact on rates

In this release fertility rates for 2022 have not been calculated because mid-year 2022 estimates were not available at the time of production. 2021 rates were calculated using provisional mid-year 2021 population estimates. These were the latest population estimates available at the time of production and are Census 2021 based estimates. The 2021 mid-year estimates are due to be revised in 2023 along with the back series to 2012 in line with normal practice following the decennial Census. 2022 mid-year estimates should be available at the same time. Care should be taken when comparing rates from 2021 with previous years until the back series has been

[Provisional plans for publishing the latest population and migration estimates](#)

[and Wales: 2022](#)

Unit and notes

Some cells in the tables refer to notes which can be found in the notes worksheet. Note markers are presented in square brackets, for example: [note 1]. Some headings give units, when this is the case the units are presented in round brackets to differentiate them from note markers

Symbols and conventions

In ONS birth statistics the symbols used are:

0 denotes nil

[u] denotes low reliability

[x] denotes not available

[z] denotes not applicable

[Guidance on the use of symbols in tables](#)

Further information and enquiries

Special extracts and tabulations of births and infant mortality data for England and Wales are available to order for a charge (subject to legal frameworks, disclosure control, resources and the [ONS charging policy](#)

Such enquiries should be made to the Child Health Team

telephone: +44 (0)1329 444110

User requested data will be published onto our website.

[User requested data](#)

individual record, requires the approval of the ONS Microdata Release Procedure (MRP) before the data can be provided.

Feedback and enquiries

We welcome feedback from users. Please contact the Child Health Team

[Email: Health.Data@ons.gov.uk](mailto:Health.Data@ons.gov.uk)

Telephone: +44 (0)1329 444110

User Feedback

We are constantly trying to improve our service and would like to hear your feedback on how we are doing.

[This met my needs, please produce it next year](#)

[I need something slightly different \(please specify\)](#)

[This is not what I need at all \(please specify\)](#)

A National Statistics publication

National Statistics are produced to high professional standards set out in the Code of Practice for Official Statistics. They are produced free from any political interference.

[Code of Practice for Statistics](#)

accordance with the Statistics and Registration Service Act 2007 and signifying compliance with the Code of Practice for Official Statistics.

Designation can be broadly interpreted to mean that the statistics meet identified user needs, are well explained and readily accessible, are produced according to sound methods, and are

Once statistics have been designated as National Statistics it is a statutory requirement that the Code of Practice shall continue to be observed.

About us

We are the executive office of the UK Statistics Authority, a non-ministerial department which reports directly to Parliament and the UK government's single largest statistical producer. We compile information about the UK's society and economy, and provide the evidence-base for

Copyright and reproduction

© Crown copyright 2023

You may re-use this document/publication (not including logos) free of charge in any format or medium, under the terms of the Open Government Licence.

Users should include a source accreditation to ONS - Source: Office for National Statistics licensed under the Open Government Licence.

To view this licence visit the open government license website

[Open Government License](#)

Or write to the Information Policy Team, The National Archives, Kew, Richmond, Surrey, TW9

Where we have identified any third party copyright information you will need to obtain permission from the copyright holders concerned.

Related publications for birth statistics

[User guide to birth statistics](#)

Supporting information for these tables can be found in our User guide to birth statistics.

[Quality and Methodology Information](#)

A Quality and Methodology Information note for birth statistics.

[Explorable datasets for live births](#)

More information on these datasets is available on the explorable datasets page in this file.

[Parent's country of birth, England and Wales](#)

Presents annual data on births in England and Wales by parent's country of birth with summary statistics available down to local authority level.

[Birth characteristics, England and Wales](#)

parents and quarter of occurrence), live births (by sex, ethnicity, month and quarter of occurrence), multiple births, place of birth (including NHS establishments and home), gestational age at birth/stillbirth, and birthweight data for live and stillbirths by mother's region of usual

[Births by parents' characteristics, England and Wales](#)

Provides live birth, stillbirth and maternity statistics by age of mother and type of registration (within marriage/civil partnership, joint, sole). It also provides data on previous live-born children, National Statistics Socio-Economic Classification (NS-SEC), median birth intervals, age-specific fertility rates for men and mean age of fathers. All tables are for England and Wales as a whole

[Childbearing for women born in different years, England and Wales](#)

Presents data on fertility by year of birth of mother rather than the year of birth of child. This package includes average number of live-born children and the proportion remaining childless for

[Baby names in England and Wales](#)

Most popular first names for baby boys and girls in 2021 using birth registration data.

Infant mortality statistics

[Child and infant mortality in England and Wales](#)

Presents statistics on stillbirths, infant deaths and childhood deaths occurring annually in England

[Infant mortality \(birth cohort\) tables](#)

Presents data on infant deaths for those babies that were born in a reference year and died before their first birthday linked to their corresponding birth notification and their corresponding

[Unexplained deaths in infancy](#)

Includes both sudden infant deaths and deaths for which the cause remained unknown or

Contents

This worksheet displays one table.

Worksheet title

Worksheet description

[Cover sheet](#)

Information on birth statistics

[Notes](#)

Footnotes for tables

[Table 1](#)

Summary of key birth statistics, England and Wales, 1838 to 2022

[Table 2](#)

Live births by age of mother and age-specific fertility rates, England and Wales, 1938 to 2022

[Table 3](#)

Live births and stillbirths by area of usual residence of mother, numbers, total fertility rates and stillbirths rates, England and Wales, 2022

[Table 4](#)

Live births by month of occurrence, England and Wales, 1938 to 2022

Notes

This worksheet displays one table.

The notes within this table are referred to in other worksheets of this workbook.

| Note number | Note text | Links |
|-------------|--|--|
| note 1 | The Total Fertility Rate (TFR) is the average number of live children that a group of women would bear if they experienced the age-specific fertility rates of the calendar year throughout their childbearing lifespan. For information on how the fertility rates have been calculated see our User guide to birth statistics . Rates for 2022 have not been calculated, Rates for 2021 have been calculated using provisional mid-2021 population estimates. Rates for 2012 to 2021 will be revised in the next release when updated 2012 to 2021 mid-year population estimates (based on the 2021 Census) are available. Care should be taken when comparing rates from 2021 with previous years until the back series has been revised. See cover sheet for more information. | User guide to birth statistics |
| note 2 | The standardised mean is not affected by changes in the population age structure over time; it is calculated using rates per 1,000 female population by single year of age. | |
| note 3 | Births registered to a same-sex couple in a marriage or civil partnership are included with marital births, while births registered to a same-sex couple outside a marriage or civil partnership are included with births outside marriage. Same-sex female couples have been able to register the birth of a child as mother and second parent since 1 September 2009. More detail is available on the cover sheet. | Cover sheet |
| note 4 | In 2021, mid-2021 population estimates by marital status were not available at the time of publication. Therefore Mid-2020 population estimates by marital status were used. | |
| note 5 | On 1 October 1992 the Stillbirth (Definition) Act 1992 altered the definition of a stillbirth to 24 or more weeks completed gestation, instead of 28 or more weeks completed gestation. Therefore, figures for stillbirths from 1993 are not fully comparable with those for previous years. | |
| note 6 | Imputation of missing mothers ages was discontinued in March 2018. For 2018 births data onwards, the records where mother's age is missing are included in the counts for 'all ages', but excluded from any age breakdowns. This means the sum of age groups will not equal all ages. For more information please see the user guide to birth statistics. | User guide to birth statistics |
| note 7 | The rates for women of all ages, under 20 and 40 and over are based on the female population aged 15 to 44, 15 to 19 and 40 to 44 respectively. The total number of births for women of all ages, under 20 and 40 and over are included in the calculations. | |
| note 8 | Births by 5-year age groups in 1981 are based on a 10% sample due to the late submission of some birth registrations, therefore age groups do not sum to all ages. | |
| note 9 | The population estimates used to calculate fertility rates from 1938 to 1980 are rounded to the nearest hundred and are therefore of a slightly lower level of accuracy than the fertility rates for 1981 onwards. | |
| note 10 | Figures are based on geography boundaries as of May 2023. | |
| note 11 | Rates are not calculated where there are fewer than 3 stillbirths in a cell, denoted by a [x], as rates based on such low numbers are susceptible to inaccurate interpretation. Rates which are based on between 3 and 19 stillbirths are displayed in tables but are denoted by [u] as a warning to the user that their reliability as a measure may be affected by the small number of events. | |
| note 12 | A birth to a mother whose usual residence is outside England and Wales is included in total figures for England, Wales and elsewhere, but excluded from any sub-division of England and Wales. | |
| note 13 | In May 2021, the county of Northamptonshire (E10000021) was discontinued and replaced with two new unitary authorities named North Northamptonshire (E06000061) and West Northamptonshire (E06000062). | |
| note 14 | Due to the low number of births, counts for Isles of Scilly have been combined with those for Cornwall. | |
| note 15 | Up to the 2021 data year Table 4 was published as Table 2 in our Birth characteristics in England and Wales release. | Birth characteristics in England and Wales |

Table 1: Summary of key birth statistics, 1838 to 2022 [note 1] [note 2] [note 3] [note 4] [note 5]

England and Wales

This worksheet displays one table.

Some cells refer to notes which can be found on the notes worksheet.

Notes

Some shorthand is used in this table [x] = not available

[note 3] refers to cells M9 and N9, [note 4] refers to cell A11

Source: Office for National Statistics

| Year | Number of live births Total | Number of live births Male | Number of live births Female | Number of live births Within marriage or civil partnership | Number of live births Outside marriage or civil partnership | Total Fertility Rate (TFR) [note 1] | General Fertility Rate (GFR): all live births per 1,000 women aged 15 to 44 | Crude Birth Rate (CBR): all live births per 1,000 population of all ages | Sex ratio: live male births per 1,000 live female births | Percentage of live births outside marriage | Standardised mean age of mother at childbirth (years) [note 2] | Live births within marriage per 1,000 married women aged 16 to 44 | Live births outside marriage per 1,000 unmarried women aged 15 to 44 | Percentage of live births to non-UK born mothers | Number of maternities | Number of stillbirths Total [note 5] | Number of stillbirths Male | Number of stillbirths Female | Number of stillbirths Within marriage or civil partnership | Number of stillbirths Outside marriage or civil partnership | Stillbirth rate (stillbirths per 1,000 live births and stillbirths) |
|------|-----------------------------|----------------------------|------------------------------|--|---|-------------------------------------|---|--|--|--|--|---|--|--|-----------------------|--------------------------------------|----------------------------|------------------------------|--|---|---|
| 2022 | 605,479 | 310,611 | 294,868 | 294,173 | 311,306 | [x] | [x] | [x] | 1,053 | 51.4 | [x] | [x] | [x] | 30.3 | 599,023 | 2,433 | 1,219 | 1,214 | 1,139 | 1,294 | 4.0 |
| 2021 | 624,828 | 320,122 | 304,706 | 304,115 | 320,713 | 1.55 | 54.1 | 10.5 | 1,051 | 51.3 | 30.9 | 72.8 | 46.0 | 28.8 | 618,848 | 2,597 | 1,323 | 1,274 | 1,187 | 1,410 | 4.1 |
| 2020 | 613,936 | 314,470 | 299,466 | 313,370 | 300,566 | 1.58 | 55.1 | 10.3 | 1,050 | 49.0 | 30.7 | 75.9 | 42.9 | 29.3 | 607,469 | 2,371 | 1,213 | 1,158 | 1,155 | 1,216 | 3.8 |
| 2019 | 640,370 | 329,107 | 311,263 | 329,971 | 310,399 | 1.65 | 57.5 | 10.8 | 1,057 | 48.5 | 30.7 | 79.9 | 44.3 | 28.7 | 633,086 | 2,522 | 1,258 | 1,264 | 1,192 | 1,330 | 3.9 |
| 2018 | 657,076 | 337,584 | 319,492 | 339,267 | 317,809 | 1.70 | 59.1 | 11.1 | 1,057 | 48.4 | 30.6 | 80.5 | 46.0 | 28.2 | 649,626 | 2,689 | 1,404 | 1,284 | 1,285 | 1,405 | 4.1 |
| 2017 | 679,106 | 348,071 | 331,035 | 352,270 | 326,836 | 1.76 | 61.0 | 11.6 | 1,051 | 48.1 | 30.5 | 85.5 | 46.4 | 28.4 | 671,194 | 2,873 | 1,526 | 1,347 | 1,408 | 1,465 | 4.2 |
| 2016 | 696,271 | 357,046 | 339,225 | 364,521 | 331,750 | 1.81 | 62.3 | 11.9 | 1,053 | 47.6 | 30.4 | 88.5 | 47.1 | 28.2 | 688,262 | 3,112 | 1,552 | 1,560 | 1,522 | 1,590 | 4.4 |
| 2015 | 697,852 | 358,136 | 339,716 | 364,628 | 333,224 | 1.82 | 62.3 | 12.1 | 1,054 | 47.7 | 30.3 | 88.9 | 47.0 | 27.5 | 689,751 | 3,147 | 1,649 | 1,498 | 1,568 | 1,579 | 4.5 |
| 2014 | 695,233 | 356,772 | 338,461 | 364,998 | 330,235 | 1.83 | 62.1 | 12.1 | 1,054 | 47.5 | 30.2 | 87.9 | 46.9 | 27.0 | 687,346 | 3,254 | 1,652 | 1,602 | 1,623 | 1,631 | 4.7 |
| 2013 | 698,512 | 358,383 | 340,129 | 367,618 | 330,894 | 1.85 | 62.2 | 12.3 | 1,054 | 47.4 | 30.0 | 85.7 | 47.7 | 26.5 | 690,820 | 3,284 | 1,719 | 1,565 | 1,670 | 1,614 | 4.7 |
| 2012 | 729,674 | 374,346 | 355,328 | 383,189 | 346,485 | 1.94 | 64.8 | 12.9 | 1,054 | 47.5 | 29.8 | 89.4 | 49.7 | 25.9 | 721,574 | 3,558 | 1,884 | 1,674 | 1,788 | 1,770 | 4.9 |
| 2011 | 723,913 | 370,974 | 352,939 | 382,574 | 341,339 | 1.93 | 64.0 | 12.9 | 1,051 | 47.2 | 29.7 | 90.4 | 48.3 | 25.5 | 716,040 | 3,811 | 2,020 | 1,791 | 1,957 | 1,854 | 5.2 |
| 2010 | 723,165 | 370,966 | 352,199 | 384,375 | 338,790 | 1.94 | 64.0 | 13.0 | 1,053 | 46.8 | 29.5 | 88.5 | 48.7 | 25.1 | 715,467 | 3,714 | 1,969 | 1,745 | 1,877 | 1,837 | 5.1 |
| 2009 | 706,248 | 362,135 | 344,113 | 380,069 | 326,179 | 1.90 | 62.5 | 12.8 | 1,052 | 46.2 | 29.4 | 85.6 | 47.5 | 24.7 | 698,324 | 3,688 | 1,958 | 1,730 | 1,897 | 1,791 | 5.2 |
| 2008 | 708,711 | 362,963 | 345,748 | 387,930 | 320,781 | 1.92 | 62.7 | 12.9 | 1,050 | 45.3 | 29.3 | 86.8 | 46.9 | 24.1 | 701,297 | 3,617 | 1,895 | 1,722 | 1,871 | 1,746 | 5.1 |
| 2007 | 690,013 | 354,488 | 335,525 | 384,463 | 305,550 | 1.88 | 61.2 | 12.7 | 1,057 | 44.3 | 29.3 | 85.1 | 45.2 | 23.2 | 682,999 | 3,598 | 1,907 | 1,691 | 1,910 | 1,688 | 5.2 |
| 2006 | 669,601 | 342,429 | 327,172 | 378,225 | 291,376 | 1.83 | 59.6 | 12.4 | 1,047 | 43.5 | 29.2 | 82.9 | 43.7 | 21.9 | 662,915 | 3,602 | 1,861 | 1,741 | 1,897 | 1,705 | 5.4 |
| 2005 | 645,835 | 330,600 | 315,235 | 369,330 | 276,505 | 1.77 | 57.9 | 12.1 | 1,049 | 42.8 | 29.1 | 79.5 | 42.5 | 20.8 | 639,627 | 3,483 | 1,796 | 1,687 | 1,861 | 1,622 | 5.4 |
| 2004 | 639,721 | 328,340 | 311,381 | 369,997 | 269,724 | 1.77 | 57.9 | 12.0 | 1,054 | 42.2 | 29.0 | 79.4 | 42.3 | 19.5 | 633,728 | 3,686 | 1,950 | 1,736 | 1,982 | 1,704 | 5.7 |
| 2003 | 621,469 | 318,428 | 303,041 | 364,244 | 257,225 | 1.72 | 56.6 | 11.8 | 1,051 | 41.4 | 28.8 | 77.3 | 41.1 | 18.6 | 615,787 | 3,612 | 1,885 | 1,727 | 1,977 | 1,635 | 5.8 |
| 2002 | 596,122 | 306,063 | 290,059 | 354,090 | 242,032 | 1.64 | 54.6 | 11.3 | 1,055 | 40.6 | 28.7 | 74.3 | 39.3 | 17.7 | 590,453 | 3,372 | 1,807 | 1,565 | 1,896 | 1,476 | 5.6 |
| 2001 | 594,634 | 304,635 | 289,999 | 356,548 | 238,086 | 1.63 | 54.7 | 11.4 | 1,050 | 40.0 | 28.6 | 77.3 | 38.0 | 16.5 | 588,868 | 3,159 | 1,725 | 1,434 | 1,771 | 1,388 | 5.3 |
| 2000 | 604,441 | 309,625 | 294,816 | 365,836 | 238,605 | 1.65 | 55.9 | 11.6 | 1,050 | 39.5 | 28.5 | 77.9 | 39.0 | 15.5 | 598,580 | 3,203 | 1,731 | 1,472 | 1,830 | 1,373 | 5.3 |
| 1999 | 621,872 | 319,255 | 302,617 | 379,983 | 241,889 | 1.70 | 57.8 | 12.0 | 1,055 | 38.9 | 28.4 | 79.6 | 40.4 | 14.3 | 615,994 | 3,305 | 1,727 | 1,578 | 1,875 | 1,430 | 5.3 |
| 1998 | 635,901 | 325,903 | 309,998 | 395,290 | 240,611 | 1.73 | 59.2 | 12.3 | 1,051 | 37.8 | 28.3 | 81.3 | 40.9 | 13.6 | 629,926 | 3,417 | 1,822 | 1,595 | 1,966 | 1,451 | 5.3 |
| 1997 | 643,095 | 329,577 | 313,518 | 404,873 | 238,222 | 1.73 | 60.0 | 12.5 | 1,051 | 37.0 | 28.3 | 81.6 | 41.3 | 13.1 | 637,001 | 3,439 | 1,801 | 1,638 | 2,010 | 1,429 | 5.3 |
| 1996 | 649,485 | 333,490 | 315,995 | 416,822 | 232,663 | 1.74 | 60.6 | 12.6 | 1,055 | 35.8 | 28.2 | 82.2 | 41.2 | 12.8 | 643,862 | 3,539 | 1,808 | 1,731 | 2,114 | 1,425 | 5.4 |
| 1995 | 648,138 | 332,188 | 315,950 | 428,189 | 219,949 | 1.72 | 60.5 | 12.6 | 1,051 | 33.9 | 28.2 | 82.7 | 39.7 | 12.6 | 642,404 | 3,600 | 1,912 | 1,688 | 2,224 | 1,376 | 5.5 |
| 1994 | 664,726 | 341,321 | 323,405 | 449,190 | 215,536 | 1.75 | 62.0 | 13.0 | 1,055 | 32.4 | 28.1 | 84.6 | 39.8 | 12.4 | 659,545 | 3,813 | 2,034 | 1,779 | 2,361 | 1,452 | 5.7 |
| 1993 | 673,467 | 345,835 | 327,632 | 456,919 | 216,548 | 1.76 | 62.7 | 13.2 | 1,056 | 32.2 | 27.9 | 84.2 | 40.7 | 12.1 | 668,511 | 3,855 | 2,076 | 1,779 | 2,431 | 1,424 | 5.7 |
| 1992 | 689,656 | 353,694 | 335,962 | 474,431 | 215,225 | 1.80 | 63.6 | 13.6 | 1,053 | 31.2 | 27.9 | 85.2 | 40.8 | 11.9 | 683,854 | 2,944 | 1,592 | 1,352 | 1,898 | 1,046 | 4.3 |
| 1991 | 699,217 | 358,407 | 340,810 | 487,923 | 211,294 | 1.82 | 63.6 | 13.8 | 1,052 | 30.2 | 27.7 | 84.6 | 40.5 | 11.7 | 693,857 | 3,254 | 1,725 | 1,529 | 2,100 | 1,154 | 4.6 |
| 1990 | 706,140 | 361,412 | 344,728 | 506,141 | 199,999 | 1.84 | 64.2 | 14.0 | 1,048 | 28.3 | 27.7 | 86.7 | 38.9 | 11.6 | 701,030 | 3,256 | 1,753 | 1,503 | 2,176 | 1,080 | 4.6 |
| 1989 | 687,725 | 352,381 | 335,344 | 501,921 | 185,804 | 1.80 | 62.5 | 13.6 | 1,051 | 27.0 | 27.6 | 85.0 | 36.4 | 11.7 | 682,979 | 3,238 | 1,762 | 1,474 | 2,169 | 1,067 | 4.7 |
| 1988 | 693,577 | 354,954 | 338,623 | 516,225 | 177,352 | 1.82 | 63.0 | 13.8 | 1,048 | 25.6 | 27.5 | 86.7 | 35.1 | 11.7 | 689,153 | 3,382 | 1,811 | 1,571 | 2,322 | 1,060 | 4.9 |
| 1987 | 681,511 | 349,624 | 331,887 | 523,080 | 158,431 | 1.81 | 62.0 | 13.6 | 1,053 | 23.2 | 27.5 | 87.1 | 31.8 | 11.8 | 677,467 | 3,423 | 1,869 | 1,554 | 2,404 | 1,019 | 5.0 |
| 1986 | 661,018 | 338,852 | 322,166 | 519,673 | 141,345 | 1.77 | 60.6 | 13.2 | 1,052 | 21.4 | 27.4 | 86.3 | 28.9 | 12.3 | 657,308 | 3,549 | 1,904 | 1,645 | 2,600 | 949 | 5.3 |
| 1985 | 656,417 | 336,835 | 319,582 | 530,167 | 126,250 | 1.78 | 61.0 | 13.2 | 1,054 | 19.2 | 27.3 | 87.8 | 26.7 | 12.3 | 653,142 | 3,645 | 1,983 | 1,662 | 2,773 | 872 | 5.5 |
| 1984 | 636,818 | 326,039 | 310,779 | 526,353 | 110,465 | 1.75 | 59.8 | 12.8 | 1,049 | 17.3 | 27.3 | 86.7 | 24.1 | 12.6 | 633,965 | 3,643 | 1,967 | 1,676 | 2,825 | 818 | 5.7 |
| 1983 | 629,134 | 323,192 | 305,942 | 529,923 | 99,211 | 1.76 | 59.7 | 12.7 | 1,056 | 15.8 | 27.2 | 86.8 | 22.4 | 12.6 | 626,277 | 3,631 | 1,960 | 1,671 | 2,913 | 718 | 5.7 |
| 1982 | 625,931 | 321,352 | 304,579 | 536,074 | 89,857 | 1.76 | 59.9 | 12.6 | 1,055 | 14.4 | 27.1 | 86.9 | 21.0 | 13.0 | 623,511 | 3,939 | 2,092 | 1,847 | 3,282 | 657 | 6.3 |
| 1981 | 634,492 | 325,711 | 308,781 | 553,509 | 80,983 | 1.80 | 61.3 | 12.8 | 1,055 | 12.8 | 27.0 | 88.8 | 19.7 | 13.1 | 632,350 | 4,207 | 2,186 | 2,021 | 3,510 | 697 | 6.6 |
| 1980 | 656,234 | 335,954 | 320,280 | 578,862 | 77,372 | 1.88 | 64.2 | 13.2 | 1,049 | 11.8 | 26.9 | 92.2 | 19.6 | 13.2 | 654,501 | 4,773 | 2,483 | 2,290 | 4,077 | 696 | 7.2 |
| 1979 | 638,028 | 328,308 | 309,720 | 568,561 | 69,467 | 1.84 | 63.3 | 12.9 | 1,060 | 10.9 | 26.8 | 90.2 | 18.4 | 13.1 | 636,884 | 5,125 | 2,656 | 2,469 | 4,410 | 715 | 8.0 |
| 1978 | 596,418 | 307,088 | 289,330 | 535,781 | 60,637 | 1.73 | 60.1 | 12.1 | 1,061 | 10.2 | 26.7 | 84.7 | 16.8 | 13.1 | 595,515 | 5,108 | 2,634 | 2,474 | 4,409 | 699 | 8.5 |
| 1977 | 569,259 | 292,957 | 276,302 | 513,880 | 55,379 | 1.66 | 58.1 | 11.5 | 1,060 | 9.7 | 26.6 | 80.8 | 16.1 | 13.0 | 569,073 | 5,405 | 2,813 | 2,592 | 4,706 | 699 | 9.4 |
| 1976 | 584,270 | 300,313 | 283,957 | 530,504 | 53,766 | 1.71 | 60.4 | 11.8 | 1,058 | 9.2 | 26.5 | 83.0 | 16.4 | 12.4 | 584,263 | 5,709 | 2,950 | 2,759 | 5,022 | 687 | 9.7 |
| 1975 | 603,445 | 310,751 | 292,694 | 548,554 | 54,891 | 1.78 | 63.0 | 12.2 | 1,062 | 9.1 | 26.4 | 85.5 | 17.4 | 11.9 | 603,666 | 6,295 | 3,115 | 3,180 | 5,579 | 716 | 10.3 |
| 1974 | 639,885 | 329,459 | 310,426 | 583,399 | 56,486 | 1.89 | 67.2 | 12.9 | 1,061 | 8.8 | 26.4 | 90.4 | 18.4 | 11.6 | 640,777 | 7,175 | 3,579 | 3,596 | 6,341 | 834 | 11.1 |
| 1973 | 675,953 | 348,678 | 327,275 | 617,856 | 58,097 | 2.00 | 71.3 | 13.7 | 1,065 | 8.6 | 26.4 | 95.5 | 19.3 | 11.5 | 677,125 | 7,936 | 4,036 | 3,900 | 7,057 | 879 | 11.6 |
| 1972 | 725,440 | 373,982 | 351,458 | 662,929 | 62,511 | 2.17 | 77.0 | 14.7 | 1,064 | 8.6 | 26.5 | 102.8 | 21.0 | 11.4 | 726,715 | 8,799 | 4,413 | 4,386 | 7,848 | 951 | 12.0 |
| 1971 | 783,155 | 403,223 | 379,932 | 717,477 | 65,678 | 2.37 | | | | | | | | | | | | | | | |

Table 2: Live births by age of mother and age-specific fertility rates, 1938 to 2022 [note 1] [note 6] [note 7] [note 8] [note 9]

England and Wales

This worksheet displays one table.

Some cells refer to notes which can be found on the notes worksheet.

Notes

Some shorthand is used in this table [x] = not available

[note 1] refers to cells I8 to O8, [note 7] refers to cells I8, J8 and O8, [note 8] refers to cell A49, [note 9] refers to cell A92.

Source: Office for National Statistics

| Year | Age of mother at birth (years) All ages Live births [note 6] | Age of mother at birth (years) Under 20 Live births | Age of mother at birth (years) 20 to 24 Live births | Age of mother at birth (years) 25 to 29 Live births | Age of mother at birth (years) 30 to 34 Live births | Age of mother at birth (years) 35 to 39 Live births | Age of mother at birth (years) 40 and over Live births | Live births per 1,000 women in age group All ages | Live births per 1,000 women in age group Under 20 | Live births per 1,000 women in age group 20 to 24 | Live births per 1,000 women in age group 25 to 29 | Live births per 1,000 women in age group 30 to 34 | Live births per 1,000 women in age group 35 to 39 | Live births per 1,000 women in age group 40 and over |
|------|---|---|---|---|---|---|--|--|--|--|--|--|--|---|
| 2022 | 605,479 | 14,755 | 73,010 | 157,509 | 207,173 | 121,791 | 31,228 | [x] | [x] | [x] | [x] | [x] | [x] | [x] |
| 2021 | 624,828 | 13,738 | 75,602 | 163,223 | 216,738 | 124,942 | 30,542 | 54.1 | 8.3 | 42.3 | 82.5 | 101.1 | 60.8 | 15.9 |
| 2020 | 613,936 | 15,940 | 79,626 | 164,765 | 205,675 | 118,426 | 29,412 | 55.1 | 10.0 | 44.8 | 84.6 | 102.5 | 59.8 | 16.0 |
| 2019 | 640,370 | 17,720 | 86,756 | 173,944 | 209,905 | 122,409 | 29,618 | 57.5 | 11.2 | 48.4 | 88.3 | 104.7 | 61.9 | 16.5 |
| 2018 | 657,076 | 18,976 | 91,095 | 180,858 | 212,707 | 124,567 | 28,865 | 59.1 | 11.9 | 50.5 | 91.3 | 106.8 | 63.4 | 16.1 |
| 2017 | 679,106 | 20,358 | 97,506 | 190,028 | 216,787 | 125,114 | 29,313 | 61.0 | 12.7 | 53.7 | 95.3 | 109.8 | 65.1 | 16.1 |
| 2016 | 696,271 | 22,465 | 102,607 | 196,132 | 220,129 | 125,205 | 29,733 | 62.3 | 13.7 | 55.8 | 98.8 | 112.0 | 66.9 | 15.9 |
| 2015 | 697,852 | 23,948 | 108,111 | 198,183 | 217,755 | 120,614 | 29,241 | 62.3 | 14.5 | 58.0 | 100.8 | 111.0 | 66.0 | 15.2 |
| 2014 | 695,233 | 25,977 | 112,615 | 196,818 | 215,642 | 115,171 | 29,010 | 62.1 | 15.6 | 60.1 | 100.8 | 110.4 | 64.5 | 14.7 |
| 2013 | 698,512 | 29,136 | 119,719 | 196,693 | 212,306 | 111,500 | 29,158 | 62.2 | 17.4 | 63.7 | 101.5 | 109.4 | 62.9 | 14.5 |
| 2012 | 729,674 | 33,815 | 132,456 | 202,370 | 216,242 | 114,797 | 29,994 | 64.8 | 19.9 | 69.9 | 105.1 | 113.9 | 63.7 | 14.6 |
| 2011 | 723,913 | 36,435 | 134,946 | 200,587 | 207,151 | 115,444 | 29,350 | 64.0 | 21.2 | 71.6 | 104.3 | 111.9 | 62.1 | 14.2 |
| 2010 | 723,165 | 40,591 | 137,312 | 199,233 | 202,457 | 115,841 | 27,731 | 64.0 | 23.4 | 74.1 | 104.1 | 112.3 | 60.3 | 13.4 |
| 2009 | 706,248 | 43,243 | 136,012 | 194,129 | 191,600 | 114,288 | 26,976 | 62.5 | 24.8 | 73.9 | 102.4 | 108.7 | 58.1 | 12.9 |
| 2008 | 708,711 | 44,691 | 135,971 | 192,960 | 192,450 | 116,220 | 26,419 | 62.7 | 25.7 | 74.1 | 103.0 | 109.8 | 57.8 | 12.6 |
| 2007 | 690,013 | 44,805 | 130,784 | 182,570 | 191,124 | 115,380 | 25,350 | 61.2 | 25.9 | 72.6 | 100.1 | 107.8 | 56.5 | 12.0 |
| 2006 | 669,601 | 45,509 | 127,828 | 172,642 | 189,407 | 110,509 | 23,706 | 59.6 | 26.6 | 72.1 | 97.9 | 103.4 | 53.6 | 11.4 |
| 2005 | 645,835 | 44,830 | 122,145 | 164,348 | 188,153 | 104,113 | 22,246 | 57.9 | 26.4 | 70.5 | 96.0 | 99.9 | 50.3 | 10.8 |
| 2004 | 639,721 | 45,094 | 121,072 | 159,984 | 190,550 | 102,228 | 20,793 | 57.9 | 26.9 | 71.8 | 96.5 | 99.3 | 48.8 | 10.4 |
| 2003 | 621,469 | 44,236 | 116,622 | 156,931 | 187,214 | 97,386 | 19,080 | 56.6 | 26.9 | 70.5 | 95.3 | 94.8 | 46.4 | 9.8 |
| 2002 | 596,122 | 43,467 | 110,959 | 153,379 | 180,532 | 90,449 | 17,336 | 54.6 | 27.1 | 68.6 | 91.2 | 89.8 | 43.0 | 9.1 |
| 2001 | 594,634 | 44,189 | 108,844 | 159,926 | 178,920 | 86,495 | 16,260 | 54.7 | 28.0 | 69.0 | 91.7 | 88.0 | 41.5 | 8.8 |
| 2000 | 604,441 | 45,846 | 107,741 | 170,701 | 180,113 | 84,974 | 15,066 | 55.9 | 29.3 | 70.0 | 94.3 | 87.9 | 41.4 | 8.3 |
| 1999 | 621,872 | 48,375 | 110,722 | 181,931 | 185,311 | 81,281 | 14,252 | 57.8 | 30.9 | 73.0 | 98.3 | 89.6 | 40.6 | 8.1 |
| 1998 | 635,901 | 48,285 | 113,537 | 193,144 | 188,499 | 78,881 | 13,555 | 59.2 | 30.9 | 74.9 | 101.5 | 90.6 | 40.4 | 7.9 |
| 1997 | 643,095 | 46,372 | 118,589 | 202,792 | 187,528 | 74,900 | 12,914 | 60.0 | 30.2 | 76.0 | 104.3 | 89.8 | 39.4 | 7.6 |

| | | | | | | | | | | | | | | |
|------|---------|--------|---------|---------|---------|--------|--------|------|------|-------|-------|-------|------|------|
| 1996 | 649,485 | 44,667 | 125,732 | 211,103 | 186,377 | 69,503 | 12,103 | 60.6 | 29.7 | 77.0 | 106.6 | 89.8 | 37.5 | 7.2 |
| 1995 | 648,138 | 41,938 | 130,744 | 217,418 | 181,202 | 65,517 | 11,319 | 60.5 | 28.5 | 76.4 | 108.4 | 88.3 | 36.3 | 6.8 |
| 1994 | 664,726 | 42,026 | 140,240 | 229,102 | 179,568 | 63,061 | 10,729 | 62.0 | 28.9 | 79.0 | 112.2 | 89.4 | 35.8 | 6.4 |
| 1993 | 673,467 | 45,121 | 151,975 | 235,961 | 171,061 | 58,824 | 10,525 | 62.7 | 30.9 | 82.5 | 114.4 | 87.4 | 34.1 | 6.2 |
| 1992 | 689,656 | 47,861 | 163,311 | 244,798 | 166,839 | 56,650 | 10,197 | 63.6 | 31.7 | 86.1 | 117.6 | 87.4 | 33.4 | 5.8 |
| 1991 | 699,217 | 52,396 | 173,356 | 248,727 | 161,259 | 53,644 | 9,835 | 63.6 | 33.0 | 89.3 | 119.4 | 86.7 | 32.1 | 5.3 |
| 1990 | 706,140 | 55,541 | 180,136 | 252,577 | 156,264 | 51,905 | 9,717 | 64.2 | 33.3 | 91.4 | 122.6 | 86.9 | 31.1 | 5.3 |
| 1989 | 687,725 | 55,543 | 185,239 | 242,822 | 145,320 | 49,465 | 9,336 | 62.5 | 32.0 | 91.7 | 120.4 | 83.2 | 29.4 | 5.2 |
| 1988 | 693,577 | 58,741 | 193,726 | 243,460 | 140,974 | 47,649 | 9,027 | 63.0 | 32.5 | 94.6 | 124.0 | 82.4 | 27.9 | 5.1 |
| 1987 | 681,511 | 57,545 | 193,232 | 238,929 | 136,558 | 46,604 | 8,643 | 62.0 | 30.9 | 93.3 | 125.1 | 81.2 | 26.5 | 5.1 |
| 1986 | 661,018 | 57,406 | 192,064 | 229,035 | 129,487 | 45,465 | 7,561 | 60.6 | 30.1 | 92.7 | 123.8 | 78.0 | 24.6 | 4.8 |
| 1985 | 656,417 | 56,929 | 193,958 | 227,486 | 126,185 | 44,393 | 7,466 | 61.0 | 29.4 | 94.6 | 127.4 | 76.4 | 24.1 | 5.0 |
| 1984 | 636,818 | 54,508 | 191,455 | 218,031 | 122,774 | 42,921 | 7,129 | 59.8 | 27.6 | 95.6 | 126.0 | 73.6 | 23.6 | 4.9 |
| 1983 | 629,134 | 54,059 | 191,852 | 214,078 | 120,996 | 41,277 | 6,872 | 59.7 | 26.9 | 98.6 | 126.3 | 71.5 | 23.1 | 4.8 |
| 1982 | 625,931 | 55,435 | 192,322 | 211,905 | 120,758 | 38,992 | 6,519 | 59.9 | 27.4 | 101.6 | 126.3 | 69.1 | 22.8 | 4.7 |
| 1981 | 634,492 | 56,570 | 194,500 | 215,760 | 126,590 | 34,210 | 6,860 | 61.3 | 28.1 | 105.3 | 129.1 | 68.6 | 21.7 | 4.9 |
| 1980 | 656,234 | 60,754 | 201,541 | 223,438 | 129,908 | 33,893 | 6,700 | 64.2 | 30.4 | 112.7 | 133.6 | 70.5 | 22.3 | 4.8 |
| 1979 | 638,028 | 59,143 | 193,209 | 222,102 | 125,664 | 31,394 | 6,516 | 63.3 | 30.3 | 111.3 | 131.2 | 69.0 | 21.3 | 4.7 |
| 1978 | 596,418 | 55,984 | 182,580 | 210,598 | 113,077 | 27,937 | 6,242 | 60.1 | 29.4 | 106.9 | 122.6 | 63.1 | 19.5 | 4.5 |
| 1977 | 569,259 | 54,477 | 174,544 | 207,916 | 100,807 | 25,527 | 5,988 | 58.1 | 29.4 | 103.7 | 117.5 | 58.6 | 18.2 | 4.4 |
| 1976 | 584,270 | 57,943 | 182,210 | 220,712 | 90,791 | 26,117 | 6,497 | 60.4 | 32.2 | 109.3 | 118.7 | 57.2 | 18.6 | 4.8 |
| 1975 | 603,445 | 63,507 | 190,198 | 225,990 | 88,379 | 28,147 | 7,224 | 63.0 | 36.4 | 114.1 | 121.9 | 58.0 | 19.9 | 5.3 |
| 1974 | 639,885 | 68,724 | 208,084 | 235,593 | 89,132 | 30,308 | 8,044 | 67.2 | 40.5 | 123.2 | 128.0 | 59.9 | 21.5 | 5.8 |
| 1973 | 675,953 | 73,270 | 223,675 | 243,753 | 91,800 | 34,178 | 9,277 | 71.3 | 43.9 | 130.2 | 134.0 | 63.1 | 24.5 | 6.5 |
| 1972 | 725,440 | 79,087 | 249,109 | 247,676 | 98,739 | 39,821 | 11,008 | 77.0 | 48.0 | 140.4 | 141.8 | 69.3 | 28.9 | 7.6 |
| 1971 | 783,155 | 82,641 | 285,703 | 247,239 | 109,616 | 45,224 | 12,732 | 83.5 | 50.6 | 152.9 | 153.2 | 77.1 | 32.8 | 8.7 |
| 1970 | 784,486 | 80,975 | 289,209 | 238,228 | 114,086 | 48,323 | 13,665 | 83.9 | 49.6 | 155.0 | 153.7 | 79.8 | 34.7 | 9.2 |
| 1969 | 797,536 | 81,659 | 289,012 | 238,381 | 120,395 | 52,843 | 15,248 | 85.3 | 49.6 | 156.2 | 157.5 | 84.6 | 37.3 | 10.2 |
| 1968 | 819,272 | 82,075 | 295,946 | 240,807 | 125,316 | 58,083 | 17,045 | 87.6 | 49.0 | 162.3 | 162.5 | 89.0 | 40.3 | 11.2 |
| 1967 | 832,164 | 84,542 | 291,656 | 243,802 | 130,279 | 63,085 | 18,800 | 88.9 | 48.9 | 166.5 | 166.8 | 93.0 | 43.2 | 12.1 |
| 1966 | 849,823 | 86,746 | 285,808 | 253,743 | 136,406 | 67,036 | 20,084 | 90.5 | 47.7 | 176.0 | 174.0 | 97.3 | 45.3 | 12.5 |
| 1965 | 862,725 | 81,611 | 278,874 | 263,395 | 144,638 | 72,022 | 22,185 | 91.9 | 45.1 | 178.8 | 180.2 | 102.7 | 48.1 | 13.4 |
| 1964 | 875,972 | 76,734 | 276,103 | 270,700 | 153,513 | 75,371 | 23,551 | 92.9 | 42.5 | 181.6 | 187.3 | 107.7 | 49.8 | 13.7 |
| 1963 | 854,055 | 71,640 | 267,559 | 263,241 | 153,696 | 74,401 | 23,518 | 91.2 | 40.1 | 180.1 | 184.5 | 105.6 | 48.4 | 14.1 |
| 1962 | 838,736 | 67,334 | 260,882 | 256,386 | 153,985 | 76,219 | 23,930 | 90.8 | 39.2 | 178.8 | 181.6 | 104.5 | 48.6 | 14.9 |
| 1961 | 811,281 | 59,786 | 249,829 | 248,540 | 152,286 | 77,516 | 23,324 | 89.2 | 37.3 | 172.6 | 176.9 | 103.1 | 48.1 | 15.0 |
| 1960 | 785,005 | 51,645 | 240,128 | 242,939 | 150,663 | 77,603 | 22,027 | 86.9 | 34.0 | 165.6 | 171.9 | 100.8 | 46.4 | 14.7 |
| 1959 | 748,501 | 46,067 | 229,064 | 233,579 | 143,475 | 77,261 | 19,055 | 83.2 | 31.6 | 160.3 | 163.8 | 94.7 | 44.1 | 13.2 |
| 1958 | 740,715 | 43,831 | 221,938 | 234,046 | 144,266 | 76,916 | 19,718 | 82.1 | 31.0 | 158.3 | 161.5 | 93.6 | 45.8 | 12.9 |
| 1957 | 723,381 | 41,228 | 211,654 | 230,565 | 143,736 | 75,147 | 21,051 | 80.0 | 29.7 | 152.7 | 157.4 | 91.4 | 46.5 | 13.1 |
| 1956 | 700,335 | 37,938 | 203,893 | 222,720 | 142,976 | 70,998 | 21,810 | 77.0 | 27.3 | 146.8 | 150.6 | 88.2 | 45.5 | 13.2 |
| 1955 | 667,811 | 32,947 | 192,555 | 212,187 | 141,542 | 66,410 | 22,170 | 72.8 | 23.6 | 137.0 | 141.7 | 84.3 | 44.2 | 13.2 |

| | | | | | | | | | | | | | | |
|------|----------------|--------|---------|---------|---------|---------|--------|-------------|------|-------|-------|-------|------|------|
| 1954 | 673,651 | 31,709 | 193,627 | 211,567 | 149,162 | 64,334 | 23,252 | 73.0 | 22.7 | 136.3 | 139.2 | 84.9 | 44.3 | 13.8 |
| 1953 | 684,372 | 30,417 | 194,765 | 216,697 | 150,639 | 68,468 | 23,386 | 73.5 | 22.0 | 134.7 | 139.5 | 89.0 | 44.2 | 13.8 |
| 1952 | 673,735 | 29,148 | 189,342 | 214,402 | 144,569 | 72,422 | 23,852 | 71.7 | 21.3 | 128.8 | 134.8 | 88.7 | 44.4 | 14.1 |
| 1951 | 677,529 | 29,111 | 187,514 | 219,064 | 140,231 | 77,167 | 24,442 | 71.5 | 21.2 | 126.1 | 133.6 | 88.8 | 45.9 | 14.3 |
| 1950 | 697,097 | 30,847 | 190,644 | 228,968 | 137,581 | 83,040 | 26,017 | 72.9 | 22.2 | 126.3 | 136.2 | 89.4 | 48.3 | 15.2 |
| 1949 | 730,518 | 31,850 | 200,945 | 245,253 | 137,128 | 87,631 | 27,711 | 76.1 | 22.7 | 132.4 | 138.3 | 92.3 | 50.7 | 16.3 |
| 1948 | 775,306 | 30,454 | 210,120 | 249,889 | 156,083 | 97,434 | 31,326 | 80.1 | 21.4 | 136.9 | 145.2 | 99.2 | 56.2 | 18.6 |
| 1947 | 881,026 | 27,747 | 227,598 | 281,454 | 195,181 | 114,350 | 34,696 | 90.3 | 19.3 | 146.0 | 169.7 | 117.6 | 65.6 | 20.8 |
| 1946 | 820,719 | 24,816 | 195,225 | 248,121 | 202,752 | 116,021 | 33,784 | 83.3 | 16.8 | 119.3 | 153.4 | 118.0 | 66.2 | 20.4 |
| 1945 | 679,937 | 25,437 | 174,869 | 182,212 | 163,501 | 101,089 | 32,829 | 68.8 | 17.2 | 103.0 | 117.5 | 93.8 | 57.8 | 19.8 |
| 1944 | 751,478 | 24,725 | 193,473 | 201,886 | 187,041 | 110,475 | 33,878 | 75.7 | 16.4 | 108.0 | 134.6 | 106.6 | 63.2 | 20.8 |
| 1943 | 684,334 | 24,262 | 176,262 | 195,762 | 163,937 | 93,421 | 30,690 | 68.3 | 15.7 | 101.5 | 123.0 | 93.3 | 53.8 | 19.1 |
| 1942 | 651,503 | 24,031 | 165,269 | 200,524 | 149,874 | 83,240 | 28,565 | 65.2 | 15.8 | 107.9 | 122.8 | 85.8 | 48.7 | 18.0 |
| 1941 | 579,091 | 24,499 | 147,563 | 180,475 | 127,268 | 73,028 | 26,258 | 57.9 | 15.2 | 93.8 | 105.9 | 72.3 | 43.2 | 16.8 |
| 1940 | 590,120 | 26,270 | 142,100 | 191,027 | 133,335 | 72,375 | 25,013 | 58.7 | 15.3 | 90.7 | 108.4 | 75.2 | 43.0 | 16.1 |
| 1939 | 614,479 | 28,788 | 139,504 | 199,877 | 143,510 | 77,179 | 25,621 | 61.3 | 16.0 | 92.7 | 113.4 | 81.4 | 46.6 | 16.7 |
| 1938 | 621,204 | 25,410 | 146,675 | 199,931 | 145,353 | 77,276 | 26,559 | 62.2 | 14.8 | 94.1 | 114.8 | 83.3 | 46.8 | 17.3 |

Table 3: Live births and stillbirths by area of usual residence of mother, numbers, total fertility rates and stillbirths rates, 2022
England and Wales: regions (within England), unitary authorities, counties, districts, London Boroughs

This worksheet displays one table.

Some cells refer to notes which can be found on the notes worksheet.

[Notes](#)

Some shorthand is used in this table [u] = low reliability and [x] = not available

Some cells are empty because the symbols used are not applicable.

[note 12] refers to cell B10, [note 13] refers to cells B99 and B102, [note 14] refers to cell B333.

Source: Office for National Statistics

| Area of usual residence Code [note 10] | Area of usual residence Name | Area of usual residence Geography | Number of live births | Total Fertility Rate (TFR) [note 1] | Number of stillbirths | Stillbirth rate (stillbirths per 1,000 live births and stillbirths) [note 11] | Stillbirth rate Unreliable count |
|--|-------------------------------------|--------------------------------------|--------------------------|---|--------------------------|--|--|
| K04000001, J99000001 | ENGLAND, WALES AND ELSEWHERE | Country | 605,479 | [x] | 2,433 | 4.0 | |
| K04000001 | ENGLAND AND WALES | Country | 605,342 | [x] | 2,402 | 4.0 | |
| E92000001 | ENGLAND | Country | 577,046 | [x] | 2,276 | 3.9 | |
| E12000001 | NORTH EAST | Region | 24,701 | [x] | 106 | 4.3 | |
| E06000047 | County Durham | Unitary Authority | 4,505 | [x] | 17 | 3.8 | [u] |
| E06000005 | Darlington | Unitary Authority | 1,032 | [x] | 5 | 4.8 | [u] |
| E06000001 | Hartlepool | Unitary Authority | 891 | [x] | 6 | 6.7 | [u] |
| E06000002 | Middlesbrough | Unitary Authority | 1,785 | [x] | 6 | 3.4 | [u] |
| E06000057 | Northumberland | Unitary Authority | 2,464 | [x] | 12 | 4.8 | [u] |
| E06000003 | Redcar and Cleveland | Unitary Authority | 1,276 | [x] | 9 | 7.0 | [u] |
| E06000004 | Stockton-on-Tees | Unitary Authority | 1,901 | [x] | 12 | 6.3 | [u] |
| E11000007 | Tyne and Wear | Metropolitan County | 10,847 | [x] | 39 | 3.6 | |
| E08000037 | Gateshead | Metropolitan District | 1,850 | [x] | 7 | 3.8 | [u] |
| E08000021 | Newcastle upon Tyne | Metropolitan District | 3,070 | [x] | 11 | 3.6 | [u] |
| E08000022 | North Tyneside | Metropolitan District | 1,898 | [x] | 5 | 2.6 | [u] |
| E08000023 | South Tyneside | Metropolitan District | 1,436 | [x] | 5 | 3.5 | [u] |
| E08000024 | Sunderland | Metropolitan District | 2,593 | [x] | 11 | 4.2 | [u] |
| E12000002 | NORTH WEST | Region | 76,399 | [x] | 307 | 4.0 | |
| E06000008 | Blackburn with Darwen | Unitary Authority | 1,856 | [x] | 6 | 3.2 | [u] |
| E06000009 | Blackpool | Unitary Authority | 1,499 | [x] | 5 | 3.3 | [u] |
| E06000049 | Cheshire East | Unitary Authority | 3,717 | [x] | 14 | 3.8 | [u] |
| E06000050 | Cheshire West and Chester | Unitary Authority | 3,219 | [x] | 4 | 1.2 | [u] |
| E06000006 | Halton | Unitary Authority | 1,193 | [x] | 5 | 4.2 | [u] |
| E06000007 | Warrington | Unitary Authority | 1,914 | [x] | 5 | 2.6 | [u] |

| Area of usual residence Code note 10] | Area of usual residence Name | Area of usual residence Geography | Number of live births | Total Fertility Rate (TFR) [note 1] | Number of stillbirths | Stillbirth rate (stillbirths per 1,000 live births and stillbirths) [note 11] | Stillbirth rate Unreliable count |
|---|---------------------------------|--------------------------------------|--------------------------|---|--------------------------|--|--|
| E1000008 | Cumbria | County | 3,966 | [x] | 14 | 3.5 | [u] |
| E07000026 | Allerdale | Non-metropolitan District | 755 | [x] | 6 | 7.9 | [u] |
| E07000027 | Barrow-in-Furness | Non-metropolitan District | 614 | [x] | 1 | [x] | |
| E07000028 | Carlisle | Non-metropolitan District | 1,024 | [x] | 4 | 3.9 | [u] |
| E07000029 | Copeland | Non-metropolitan District | 537 | [x] | 1 | [x] | |
| F07000030 | Fden | Non-metropolitan District | 372 | [x] | 1 | [x] | |
| E07000031 | South Lakeland | Non-metropolitan District | 664 | [x] | 1 | [x] | |
| E11000001 | Greater Manchester | Metropolitan County | 33,035 | [x] | 145 | 4.4 | |
| E08000001 | Bolton | Metropolitan District | 3,559 | [x] | 14 | 3.9 | [u] |
| E08000002 | Bury | Metropolitan District | 2,008 | [x] | 8 | 4.0 | [u] |
| E08000003 | Manchester | Metropolitan District | 6,956 | [x] | 36 | 5.1 | |
| E08000004 | Oldham | Metropolitan District | 3,158 | [x] | 14 | 4.4 | [u] |
| E08000005 | Rochdale | Metropolitan District | 2,769 | [x] | 20 | 7.2 | |
| E08000006 | Salford | Metropolitan District | 3,557 | [x] | 14 | 3.9 | [u] |
| E08000007 | Stockport | Metropolitan District | 2,931 | [x] | 15 | 5.1 | [u] |
| E08000008 | Tameside | Metropolitan District | 2,488 | [x] | 12 | 4.8 | [u] |
| E08000009 | Trafford | Metropolitan District | 2,170 | [x] | 7 | 3.2 | [u] |
| E08000010 | Wigan | Metropolitan District | 3,439 | [x] | 5 | 1.5 | [u] |
| E10000017 | Lancashire | County | 11,754 | [x] | 45 | 3.8 | |
| E07000117 | Burnley | Non-metropolitan District | 1,070 | [x] | 7 | 6.5 | [u] |
| E07000118 | Chorley | Non-metropolitan District | 1,051 | [x] | 3 | 2.8 | [u] |
| E07000119 | Fylde | Non-metropolitan District | 585 | [x] | 0 | [x] | |
| E07000120 | Hyndburn | Non-metropolitan District | 950 | [x] | 1 | [x] | |
| E07000121 | Lancaster | Non-metropolitan District | 1,289 | [x] | 3 | 2.4 | [u] |
| E07000122 | Pendle | Non-metropolitan District | 1,117 | [x] | 6 | 5.3 | [u] |
| E07000123 | Preston | Non-metropolitan District | 1,710 | [x] | 6 | 3.5 | [u] |
| E07000124 | Ribble Valley | Non-metropolitan District | 475 | [x] | 1 | [x] | |
| E07000125 | Rossendale | Non-metropolitan District | 715 | [x] | 2 | [x] | |
| E07000126 | South Ribble | Non-metropolitan District | 979 | [x] | 8 | 8.1 | [u] |
| E07000127 | West Lancashire | Non-metropolitan District | 1,029 | [x] | 4 | 3.9 | [u] |
| E07000128 | Wyre | Non-metropolitan District | 804 | [x] | 4 | 5.0 | [u] |
| E11000002 | Merseyside | Metropolitan County | 14,246 | [x] | 64 | 4.5 | |
| E08000011 | Knowsley | Metropolitan District | 1,932 | [x] | 8 | 4.1 | [u] |
| E08000012 | Liverpool | Metropolitan District | 5,105 | [x] | 30 | 5.8 | |

| Area of usual residence Code note 10] | Area of usual residence Name | Area of usual residence Geography | Number of live births | Total Fertility Rate (TFR) [note 1] | Number of stillbirths | Stillbirth rate (stillbirths per 1,000 live births and stillbirths) [note 11] | Stillbirth rate Unreliable count |
|---|---------------------------------|--------------------------------------|--------------------------|---|--------------------------|--|--|
| E08000014 | Sefton | Metropolitan District | 2,474 | [x] | 10 | 4.0 | [u] |
| E08000013 | St. Helens | Metropolitan District | 1,858 | [x] | 7 | 3.8 | [u] |
| E08000015 | Wirral | Metropolitan District | 2,877 | [x] | 9 | 3.1 | [u] |
| E12000003 | YORKSHIRE AND THE HUMBER | Region | 55,203 | [x] | 223 | 4.0 | |
| E06000011 | East Riding of Yorkshire | Unitary Authority | 2,566 | [x] | 4 | 1.6 | [u] |
| F06000010 | Kingston upon Hull, City of | Unitary Authority | 3,109 | [x] | 11 | 3.5 | [u] |
| E06000012 | North East Lincolnshire | Unitary Authority | 1,487 | [x] | 1 | [x] | |
| E06000013 | North Lincolnshire | Unitary Authority | 1,549 | [x] | 2 | [x] | |
| E06000014 | York | Unitary Authority | 1,573 | [x] | 8 | 5.1 | [u] |
| E10000023 | North Yorkshire | County | 4,934 | [x] | 20 | 4.0 | |
| E07000163 | Craven | Non-metropolitan District | 420 | [x] | 0 | [x] | |
| E07000164 | Hambleden | Non-metropolitan District | 700 | [x] | 1 | [x] | |
| E07000165 | Hammogate | Non-metropolitan District | 1,204 | [x] | 8 | 6.0 | [u] |
| E07000166 | Richmondshire | Non-metropolitan District | 384 | [x] | 0 | [x] | |
| E07000167 | Ryedale | Non-metropolitan District | 406 | [x] | 2 | [x] | |
| E07000168 | Scarborough | Non-metropolitan District | 860 | [x] | 2 | [x] | |
| E07000169 | Selby | Non-metropolitan District | 960 | [x] | 7 | 7.2 | [u] |
| E11000003 | South Yorkshire | Metropolitan County | 14,391 | [x] | 63 | 4.4 | |
| E08000016 | Barnsley | Metropolitan District | 2,525 | [x] | 10 | 3.9 | [u] |
| E08000017 | Doncaster | Metropolitan District | 3,350 | [x] | 15 | 4.5 | [u] |
| E08000018 | Rotherham | Metropolitan District | 2,811 | [x] | 10 | 3.5 | [u] |
| E08000019 | Sheffield | Metropolitan District | 5,705 | [x] | 28 | 4.9 | |
| E11000006 | West Yorkshire | Metropolitan County | 25,594 | [x] | 114 | 4.4 | |
| E08000032 | Bradford | Metropolitan District | 6,684 | [x] | 45 | 6.7 | |
| E08000033 | Calderdale | Metropolitan District | 1,945 | [x] | 5 | 2.6 | [u] |
| E08000034 | Kirklees | Metropolitan District | 4,702 | [x] | 19 | 4.0 | [u] |
| E08000035 | Leeds | Metropolitan District | 8,617 | [x] | 30 | 3.5 | |
| E08000036 | Wakefield | Metropolitan District | 3,646 | [x] | 15 | 4.1 | [u] |
| E12000004 | EAST MIDLANDS | Region | 46,849 | [x] | 177 | 3.8 | |
| E06000015 | Derby | Unitary Authority | 2,864 | [x] | 14 | 4.9 | [u] |
| E06000016 | Leicester | Unitary Authority | 4,376 | [x] | 21 | 4.8 | |
| E06000061 | North Northamptonshire | Unitary Authority | 3,714 | [x] | 8 | 2.1 | [u] |
| E06000018 | Nottingham | Unitary Authority | 3,404 | [x] | 14 | 4.1 | [u] |
| E06000017 | Rutland | Unitary Authority | 274 | [x] | 1 | [x] | |

| Area of usual residence Code note 10] | Area of usual residence Name | Area of usual residence Geography | Number of live births | Total Fertility Rate (TFR) [note 1] | Number of stillbirths | Stillbirth rate (stillbirths per 1,000 live births and stillbirths) [note 11] | Stillbirth rate Unreliable count |
|---|---------------------------------|--------------------------------------|--------------------------|---|--------------------------|--|--|
| E06000062 | West Northamptonshire | Unitary Authority | 4,451 | [x] | 20 | 4.5 | |
| E10000007 | Derbyshire | County | 7,217 | [x] | 20 | 2.8 | |
| E07000032 | Amber Valley | Non-metropolitan District | 1,110 | [x] | 4 | 3.0 | [u] |
| E07000033 | Bolsover | Non-metropolitan District | 813 | [x] | 2 | [x] | |
| E07000034 | Chesterfield | Non-metropolitan District | 926 | [x] | 3 | 3.2 | [u] |
| F07000035 | Derbyshire Dales | Non-metropolitan District | 451 | [x] | 0 | [x] | |
| E07000036 | Erewash | Non-metropolitan District | 1,050 | [x] | 2 | [x] | |
| E07000037 | High Peak | Non-metropolitan District | 752 | [x] | 1 | [x] | |
| E07000038 | North East Derbyshire | Non-metropolitan District | 926 | [x] | 3 | 3.2 | [u] |
| E07000039 | South Derbyshire | Non-metropolitan District | 1,189 | [x] | 5 | 4.2 | [u] |
| E10000018 | Leicestershire | County | 6,603 | [x] | 30 | 4.5 | |
| E07000128 | Blaby | Non-metropolitan District | 1,050 | [x] | 4 | 3.8 | [u] |
| E07000130 | Charnwood | Non-metropolitan District | 1,563 | [x] | 9 | 5.7 | [u] |
| E07000131 | Harborough | Non-metropolitan District | 857 | [x] | 4 | 4.6 | [u] |
| E07000132 | Hinckley and Bosworth | Non-metropolitan District | 1,089 | [x] | 5 | 4.6 | [u] |
| E07000133 | Melton | Non-metropolitan District | 451 | [x] | 3 | 6.6 | [u] |
| E07000134 | North West Leicestershire | Non-metropolitan District | 1,049 | [x] | 4 | 3.8 | [u] |
| E07000135 | Oadby and Wigston | Non-metropolitan District | 544 | [x] | 1 | [x] | |
| E10000019 | Lincolnshire | County | 6,397 | [x] | 20 | 3.1 | |
| E07000136 | Boston | Non-metropolitan District | 686 | [x] | 2 | [x] | |
| E07000137 | East Lindsey | Non-metropolitan District | 1,018 | [x] | 5 | 4.9 | [u] |
| E07000138 | Lincoln | Non-metropolitan District | 979 | [x] | 1 | [x] | |
| E07000139 | North Kesteven | Non-metropolitan District | 900 | [x] | 2 | [x] | |
| E07000140 | South Holland | Non-metropolitan District | 868 | [x] | 1 | [x] | |
| E07000141 | South Kesteven | Non-metropolitan District | 1,170 | [x] | 5 | 4.3 | [u] |
| E07000142 | West Lindsey | Non-metropolitan District | 776 | [x] | 4 | 5.1 | [u] |
| E10000024 | Nottinghamshire | County | 7,549 | [x] | 29 | 3.8 | |
| E07000170 | Ashfield | Non-metropolitan District | 1,314 | [x] | 7 | 5.3 | [u] |
| E07000171 | Bassetlaw | Non-metropolitan District | 1,067 | [x] | 6 | 5.6 | [u] |
| E07000172 | Broxtowe | Non-metropolitan District | 925 | [x] | 2 | [x] | |
| E07000173 | Gedling | Non-metropolitan District | 1,051 | [x] | 1 | [x] | |
| E07000174 | Mansfield | Non-metropolitan District | 1,105 | [x] | 6 | 5.4 | [u] |
| E07000175 | Newark and Sherwood | Non-metropolitan District | 1,075 | [x] | 4 | 3.7 | [u] |
| E07000176 | Rushcliffe | Non-metropolitan District | 1,012 | [x] | 3 | 3.0 | [u] |

| Area of usual residence Code note 10] | Area of usual residence Name | Area of usual residence Geography | Number of live births | Total Fertility Rate (TFR) [note 1] | Number of stillbirths | Stillbirth rate (stillbirths per 1,000 live births and stillbirths) [note 11] | Stillbirth rate Unreliable count |
|---|---------------------------------|--------------------------------------|--------------------------|---|--------------------------|--|--|
| E12000005 | WEST MIDLANDS | Region | 63,368 | [x] | 271 | 4.3 | |
| E06000019 | Herefordshire, County of | Unitary Authority | 1,521 | [x] | 4 | 2.6 | [u] |
| E06000051 | Shropshire | Unitary Authority | 2,567 | [x] | 8 | 3.1 | [u] |
| E06000021 | Stoke-on-Trent | Unitary Authority | 3,059 | [x] | 13 | 4.2 | [u] |
| E06000020 | Telford and Wrekin | Unitary Authority | 1,991 | [x] | 8 | 4.0 | [u] |
| E10000028 | Staffordshire | County | 8,021 | [x] | 27 | 3.4 | |
| E07000192 | Cannock Chase | Non-metropolitan District | 970 | [x] | 1 | [x] | |
| E07000193 | East Staffordshire | Non-metropolitan District | 1,327 | [x] | 8 | 6.0 | [u] |
| E07000194 | Lichfield | Non-metropolitan District | 932 | [x] | 4 | 4.3 | [u] |
| E07000195 | Newcastle-under-Lyme | Non-metropolitan District | 1,100 | [x] | 5 | 4.5 | [u] |
| E07000196 | South Staffordshire | Non-metropolitan District | 925 | [x] | 1 | [x] | |
| E07000197 | Stafford | Non-metropolitan District | 1,232 | [x] | 4 | 3.2 | [u] |
| E07000198 | Staffordshire Moorlands | Non-metropolitan District | 678 | [x] | 1 | [x] | |
| E07000199 | Temworth | Non-metropolitan District | 857 | [x] | 3 | 3.5 | [u] |
| E10000031 | Warwickshire | County | 5,757 | [x] | 17 | 2.9 | [u] |
| E07000218 | North Warwickshire | Non-metropolitan District | 651 | [x] | 1 | [x] | |
| E07000219 | Nuneaton and Bedworth | Non-metropolitan District | 1,479 | [x] | 7 | 4.7 | [u] |
| E07000220 | Rugby | Non-metropolitan District | 1,149 | [x] | 5 | 4.3 | [u] |
| E07000221 | Stratford-on-Avon | Non-metropolitan District | 1,152 | [x] | 2 | [x] | |
| E07000222 | Warwick | Non-metropolitan District | 1,326 | [x] | 2 | [x] | |
| E11000005 | West Midlands | Metropolitan County | 35,118 | [x] | 174 | 4.9 | |
| E08000025 | Birmingham | Metropolitan District | 14,482 | [x] | 78 | 5.4 | |
| E08000026 | Coventry | Metropolitan District | 4,059 | [x] | 24 | 5.9 | |
| E08000027 | Dudley | Metropolitan District | 3,439 | [x] | 14 | 4.1 | [u] |
| E08000028 | Sandwell | Metropolitan District | 4,330 | [x] | 29 | 6.7 | |
| E08000029 | Solihull | Metropolitan District | 1,983 | [x] | 3 | 1.5 | [u] |
| E08000030 | Walsall | Metropolitan District | 3,502 | [x] | 16 | 4.5 | [u] |
| E08000031 | Wolverhampton | Metropolitan District | 3,323 | [x] | 10 | 3.0 | [u] |
| E10000034 | Worcestershire | County | 5,334 | [x] | 20 | 3.7 | |
| E07000234 | Bromsgrove | Non-metropolitan District | 896 | [x] | 3 | 3.3 | [u] |
| E07000235 | Malvern Hills | Non-metropolitan District | 554 | [x] | 2 | [x] | |
| E07000236 | Redditch | Non-metropolitan District | 912 | [x] | 3 | 3.3 | [u] |
| E07000237 | Worcester | Non-metropolitan District | 991 | [x] | 4 | 4.0 | [u] |
| E07000238 | Wychavon | Non-metropolitan District | 1,154 | [x] | 4 | 3.5 | [u] |

| Area of usual residence Code note 10] | Area of usual residence Name | Area of usual residence Geography | Number of live births | Total Fertility Rate (TFR) [note 1] | Number of stillbirths | Stillbirth rate (stillbirths per 1,000 live births and stillbirths) [note 11] | Stillbirth rate Unreliable count |
|---|---------------------------------|--------------------------------------|--------------------------|---|--------------------------|--|--|
| E07000239 | Wyre Forest | Non-metropolitan District | 827 | [x] | 4 | 4.8 | [u] |
| E12000006 | EAST | Region | 64,294 | [x] | 268 | 4.2 | |
| E06000055 | Bedford | Unitary Authority | 1,995 | [x] | 15 | 7.5 | [u] |
| E06000056 | Central Bedfordshire | Unitary Authority | 3,388 | [x] | 15 | 4.4 | [u] |
| E06000032 | Luton | Unitary Authority | 3,304 | [x] | 11 | 3.3 | [u] |
| F06000031 | Peterborough | Unitary Authority | 2,618 | [x] | 13 | 4.9 | [u] |
| E06000033 | Southend-on-Sea | Unitary Authority | 1,871 | [x] | 7 | 3.7 | [u] |
| E06000034 | Thurrock | Unitary Authority | 2,191 | [x] | 10 | 4.5 | [u] |
| E10000003 | Cambridgeshire | County | 6,395 | [x] | 23 | 3.6 | |
| E07000008 | Cambridge | Non-metropolitan District | 1,229 | [x] | 2 | [x] | |
| E07000009 | East Cambridgeshire | Non-metropolitan District | 851 | [x] | 2 | 2.8 | [u] |
| E07000010 | Fenland | Non-metropolitan District | 1,067 | [x] | 3 | 2.8 | [u] |
| E07000011 | Huntingdonshire | Non-metropolitan District | 1,707 | [x] | 13 | 7.0 | [u] |
| E07000012 | South Cambridgeshire | Non-metropolitan District | 1,541 | [x] | 3 | 1.9 | [u] |
| E10000012 | Essex | County | 15,546 | [x] | 55 | 3.5 | |
| E07000066 | Basildon | Non-metropolitan District | 2,165 | [x] | 7 | 3.2 | [u] |
| E07000067 | Braintree | Non-metropolitan District | 1,656 | [x] | 8 | 4.8 | [u] |
| E07000068 | Brantwood | Non-metropolitan District | 821 | [x] | 4 | 4.8 | [u] |
| E07000069 | Castle Point | Non-metropolitan District | 832 | [x] | 4 | 4.8 | [u] |
| E07000070 | Chelmsford | Non-metropolitan District | 1,863 | [x] | 4 | 2.1 | [u] |
| E07000071 | Colchester | Non-metropolitan District | 1,960 | [x] | 6 | 3.1 | [u] |
| E07000072 | Epping Forest | Non-metropolitan District | 1,457 | [x] | 5 | 3.4 | [u] |
| E07000073 | Harlow | Non-metropolitan District | 1,251 | [x] | 3 | 2.4 | [u] |
| E07000074 | Maldon | Non-metropolitan District | 580 | [x] | 2 | [x] | |
| E07000075 | Rochford | Non-metropolitan District | 809 | [x] | 3 | 3.7 | [u] |
| E07000076 | Tendring | Non-metropolitan District | 1,310 | [x] | 6 | 4.6 | [u] |
| E07000077 | Uttlesford | Non-metropolitan District | 842 | [x] | 3 | 3.6 | [u] |
| E10000015 | Hertfordshire | County | 12,449 | [x] | 52 | 4.2 | |
| E07000095 | Broxbourne | Non-metropolitan District | 1,092 | [x] | 3 | 2.7 | [u] |
| E07000096 | Dacorum | Non-metropolitan District | 1,729 | [x] | 7 | 4.0 | [u] |
| E07000242 | East Hertfordshire | Non-metropolitan District | 1,470 | [x] | 5 | 3.4 | [u] |
| E07000098 | Hertsmere | Non-metropolitan District | 1,094 | [x] | 6 | 5.5 | [u] |
| E07000099 | North Hertfordshire | Non-metropolitan District | 1,326 | [x] | 1 | [x] | |
| E07000240 | St Albans | Non-metropolitan District | 1,372 | [x] | 5 | 3.6 | [u] |

| Area of usual residence Code note 10] | Area of usual residence Name | Area of usual residence Geography | Number of live births | Total Fertility Rate (TFR) [note 1] | Number of stillbirths | Stillbirth rate (stillbirths per 1,000 live births and stillbirths) [note 11] | Stillbirth rate Unreliable count |
|---|---------------------------------|--------------------------------------|--------------------------|---|--------------------------|--|--|
| E07000243 | Stevenage | Non-metropolitan District | 1,017 | [x] | 7 | 6.8 | [u] |
| E07000102 | Three Rivers | Non-metropolitan District | 828 | [x] | 4 | 4.8 | [u] |
| E07000103 | Watford | Non-metropolitan District | 1,330 | [x] | 5 | 3.7 | [u] |
| E07000241 | Welwyn Hatfield | Non-metropolitan District | 1,191 | [x] | 9 | 7.5 | [u] |
| E10000020 | Norfolk | County | 7,679 | [x] | 35 | 4.5 | |
| F07000143 | Breckland | Non-metropolitan District | 1,210 | [x] | 3 | 2.5 | [u] |
| E07000144 | Broadland | Non-metropolitan District | 1,068 | [x] | 4 | 3.7 | [u] |
| E07000145 | Great Yarmouth | Non-metropolitan District | 905 | [x] | 8 | 8.8 | [u] |
| E07000146 | King's Lynn and West Norfolk | Non-metropolitan District | 1,348 | [x] | 4 | 3.0 | [u] |
| E07000147 | North Norfolk | Non-metropolitan District | 612 | [x] | 4 | 6.5 | [u] |
| E07000148 | Norwich | Non-metropolitan District | 1,313 | [x] | 8 | 6.1 | [u] |
| E07000149 | South Norfolk | Non-metropolitan District | 1,223 | [x] | 4 | 3.3 | [u] |
| E10000029 | Suffolk | County | 6,858 | [x] | 32 | 4.6 | |
| E07000200 | Babergh | Non-metropolitan District | 718 | [x] | 5 | 6.9 | [u] |
| E07000244 | East Suffolk | Non-metropolitan District | 1,809 | [x] | 5 | 2.8 | [u] |
| E07000202 | Ipswich | Non-metropolitan District | 1,516 | [x] | 10 | 6.6 | [u] |
| E07000203 | Mid Suffolk | Non-metropolitan District | 925 | [x] | 3 | 3.2 | [u] |
| E07000245 | West Suffolk | Non-metropolitan District | 1,890 | [x] | 9 | 4.7 | [u] |
| E12000007 | LONDON | Region | 106,696 | [x] | 450 | 4.2 | |
| E13000001 | Inner London | Metropolitan County | 40,602 | [x] | 164 | 4.0 | |
| E09000007 | Camden | London Borough | 2,072 | [x] | 10 | 4.8 | [u] |
| E09000001 | City of London | London Borough | 65 | [x] | 0 | [x] | |
| E09000012 | Hackney | London Borough | 3,482 | [x] | 11 | 3.1 | [u] |
| E09000013 | Hammersmith and Fulham | London Borough | 2,006 | [x] | 6 | 3.0 | [u] |
| E09000014 | Haringey | London Borough | 3,085 | [x] | 8 | 2.6 | [u] |
| E09000019 | Islington | London Borough | 2,443 | [x] | 12 | 4.9 | [u] |
| E09000020 | Kensington and Chelsea | London Borough | 1,387 | [x] | 2 | [x] | |
| E09000022 | Lambeth | London Borough | 3,345 | [x] | 16 | 4.8 | [u] |
| E09000023 | Lewisham | London Borough | 3,020 | [x] | 17 | 4.4 | [u] |
| E09000025 | Newham | London Borough | 5,598 | [x] | 29 | 5.2 | |
| E09000028 | Southwark | London Borough | 3,393 | [x] | 12 | 3.5 | [u] |
| E09000030 | Tower Hamlets | London Borough | 4,127 | [x] | 26 | 6.3 | |
| E09000032 | Wandsworth | London Borough | 3,812 | [x] | 9 | 2.4 | [u] |
| E09000033 | Westminster | London Borough | 1,967 | [x] | 6 | 3.0 | [u] |

| Area of usual residence Code [note 10] | Area of usual residence Name | Area of usual residence Geography | Number of live births | Total Fertility Rate (TFR) [note 1] | Number of stillbirths | Stillbirth rate (stillbirths per 1,000 live births and stillbirths) [note 11] | Stillbirth rate Unreliable count |
|--|---------------------------------|--------------------------------------|--------------------------|---|--------------------------|--|--|
| E13000002 | Outer London | Metropolitan County | 66,094 | [x] | 286 | 4.3 | |
| E09000002 | Barking and Dagenham | London Borough | 3,360 | [x] | 16 | 4.7 | [u] |
| E09000003 | Barnet | London Borough | 4,621 | [x] | 20 | 4.3 | |
| E09000004 | Bexley | London Borough | 2,765 | [x] | 8 | 2.9 | [u] |
| E09000005 | Brent | London Borough | 4,431 | [x] | 22 | 4.9 | |
| E09000006 | Bromley | London Borough | 3,431 | [x] | 10 | 2.9 | [u] |
| E09000008 | Croydon | London Borough | 4,872 | [x] | 20 | 4.1 | |
| E09000009 | Ealing | London Borough | 4,427 | [x] | 30 | 6.7 | |
| E09000010 | Enfield | London Borough | 3,921 | [x] | 18 | 4.6 | [u] |
| E09000011 | Greenwich | London Borough | 3,760 | [x] | 17 | 4.5 | [u] |
| E09000015 | Harrow | London Borough | 3,298 | [x] | 17 | 5.1 | [u] |
| E09000016 | Havering | London Borough | 3,089 | [x] | 16 | 5.2 | [u] |
| E09000017 | Hillingdon | London Borough | 4,037 | [x] | 20 | 4.9 | |
| E09000018 | Hounslow | London Borough | 3,529 | [x] | 16 | 4.5 | [u] |
| E09000021 | Kingston upon Thames | London Borough | 1,726 | [x] | 9 | 5.2 | [u] |
| E09000024 | Merton | London Borough | 2,497 | [x] | 11 | 4.4 | [u] |
| E09000026 | Redbridge | London Borough | 4,243 | [x] | 15 | 3.5 | [u] |
| E09000027 | Richmond upon Thames | London Borough | 1,827 | [x] | 3 | 1.6 | [u] |
| E09000029 | Sutton | London Borough | 2,220 | [x] | 8 | 3.6 | [u] |
| E09000031 | Waltham Forest | London Borough | 4,040 | [x] | 10 | 2.5 | [u] |
| E12000008 | SOUTH EAST | Region | 90,589 | [x] | 331 | 3.6 | |
| E06000036 | Bracknell Forest | Unitary Authority | 1,409 | [x] | 6 | 4.2 | [u] |
| E06000043 | Brighton and Hove | Unitary Authority | 2,099 | [x] | 9 | 4.3 | [u] |
| E06000046 | Isle of Wight | Unitary Authority | 970 | [x] | 2 | [x] | |
| E06000035 | Medway | Unitary Authority | 3,293 | [x] | 14 | 4.2 | [u] |
| E06000042 | Milton Keynes | Unitary Authority | 3,073 | [x] | 12 | 3.9 | [u] |
| E06000044 | Portsmouth | Unitary Authority | 2,140 | [x] | 12 | 5.6 | [u] |
| E06000038 | Reading | Unitary Authority | 2,077 | [x] | 14 | 6.7 | [u] |
| E06000039 | Slough | Unitary Authority | 2,293 | [x] | 11 | 4.8 | [u] |
| E06000045 | Southampton | Unitary Authority | 2,660 | [x] | 9 | 3.4 | [u] |
| E06000037 | West Berkshire | Unitary Authority | 1,490 | [x] | 5 | 3.3 | [u] |
| E06000040 | Windsor and Maidenhead | Unitary Authority | 1,356 | [x] | 5 | 3.7 | [u] |
| E06000041 | Wokingham | Unitary Authority | 1,672 | [x] | 7 | 4.2 | [u] |
| E06000060 | Buckinghamshire | Unitary Authority | 5,533 | [x] | 21 | 3.8 | |

| Area of usual residence Code note 10] | Area of usual residence Name | Area of usual residence Geography | Number of live births | Total Fertility Rate (TFR) [note 1] | Number of stillbirths | Stillbirth rate (stillbirths per 1,000 live births and stillbirths) [note 11] | Stillbirth rate Unreliable count |
|---|---------------------------------|--------------------------------------|--------------------------|---|--------------------------|--|--|
| E10000011 | East Sussex | County | 4,411 | [x] | 13 | 2.9 | [u] |
| E07000061 | Eastbourne | Non-metropolitan District | 820 | [x] | 6 | 7.3 | [u] |
| E07000062 | Hastings | Non-metropolitan District | 896 | [x] | 2 | [x] | |
| E07000063 | Lewes | Non-metropolitan District | 718 | [x] | 0 | [x] | |
| E07000064 | Rother | Non-metropolitan District | 678 | [x] | 1 | [x] | |
| F07000065 | Wealden | Non-metropolitan District | 1,299 | [x] | 4 | 3.1 | [u] |
| E10000014 | Hampshire | County | 12,838 | [x] | 26 | 2.0 | |
| E07000084 | Basingstoke and Deane | Non-metropolitan District | 1,933 | [x] | 2 | [x] | |
| E07000085 | East Hampshire | Non-metropolitan District | 1,041 | [x] | 1 | [x] | |
| E07000086 | Eastleigh | Non-metropolitan District | 1,414 | [x] | 2 | [x] | |
| E07000087 | Fareham | Non-metropolitan District | 859 | [x] | 3 | 3.5 | [u] |
| E07000088 | Gosport | Non-metropolitan District | 765 | [x] | 2 | [x] | |
| E07000089 | Hart | Non-metropolitan District | 892 | [x] | 2 | [x] | |
| E07000090 | Havant | Non-metropolitan District | 1,158 | [x] | 3 | 2.6 | [u] |
| E07000091 | New Forest | Non-metropolitan District | 1,239 | [x] | 2 | [x] | |
| E07000092 | Rushmoor | Non-metropolitan District | 1,210 | [x] | 3 | 2.5 | [u] |
| E07000093 | Test Valley | Non-metropolitan District | 1,260 | [x] | 1 | [x] | |
| E07000094 | Winchester | Non-metropolitan District | 1,067 | [x] | 5 | 4.7 | [u] |
| E10000016 | Kent | County | 16,364 | [x] | 72 | 4.4 | |
| E07000105 | Ashford | Non-metropolitan District | 1,441 | [x] | 8 | 5.5 | [u] |
| E07000106 | Cantorbury | Non-metropolitan District | 1,250 | [x] | 6 | 4.8 | [u] |
| E07000107 | Dartford | Non-metropolitan District | 1,653 | [x] | 9 | 5.4 | [u] |
| E07000108 | Dover | Non-metropolitan District | 1,100 | [x] | 4 | 3.6 | [u] |
| E07000112 | Folkestone and Hythe | Non-metropolitan District | 953 | [x] | 4 | 4.2 | [u] |
| E07000109 | Gravesham | Non-metropolitan District | 1,323 | [x] | 7 | 5.3 | [u] |
| E07000110 | Maidstone | Non-metropolitan District | 1,979 | [x] | 6 | 3.0 | [u] |
| E07000111 | Sevenoaks | Non-metropolitan District | 1,211 | [x] | 3 | 2.5 | [u] |
| E07000113 | Swale | Non-metropolitan District | 1,658 | [x] | 11 | 6.6 | [u] |
| E07000114 | Thanet | Non-metropolitan District | 1,360 | [x] | 5 | 3.7 | [u] |
| E07000115 | Tonbridge and Malling | Non-metropolitan District | 1,354 | [x] | 6 | 4.4 | [u] |
| E07000116 | Tunbridge Wells | Non-metropolitan District | 1,082 | [x] | 3 | 2.8 | [u] |
| E10000025 | Oxfordshire | County | 7,201 | [x] | 25 | 3.5 | |
| E07000177 | Cherwell | Non-metropolitan District | 1,799 | [x] | 5 | 2.8 | [u] |
| E07000178 | Oxford | Non-metropolitan District | 1,421 | [x] | 6 | 4.2 | [u] |

| Area of usual residence Code note 10] | Area of usual residence Name | Area of usual residence Geography | Number of live births | Total Fertility Rate (TFR) [note 1] | Number of stillbirths | Stillbirth rate (stillbirths per 1,000 live births and stillbirths) [note 11] | Stillbirth rate Unreliable count |
|---|-------------------------------------|--------------------------------------|--------------------------|---|--------------------------|--|--|
| E07000179 | South Oxfordshire | Non-metropolitan District | 1,408 | [x] | 5 | 3.5 | [u] |
| E07000180 | Vale of White Horse | Non-metropolitan District | 1,519 | [x] | 7 | 4.6 | [u] |
| E07000181 | West Oxfordshire | Non-metropolitan District | 1,056 | [x] | 2 | [x] | |
| E10000030 | Surrey | County | 11,740 | [x] | 40 | 3.4 | |
| E07000207 | Elmbridge | Non-metropolitan District | 1,386 | [x] | 6 | 4.3 | [u] |
| E07000208 | Epsom and Ewell | Non-metropolitan District | 814 | [x] | 1 | [x] | |
| E07000209 | Guildford | Non-metropolitan District | 1,305 | [x] | 6 | 4.6 | [u] |
| E07000210 | Mole Valley | Non-metropolitan District | 728 | [x] | 1 | [x] | |
| E07000211 | Reigate and Banstead | Non-metropolitan District | 1,618 | [x] | 9 | 5.5 | [u] |
| E07000212 | Runnymede | Non-metropolitan District | 916 | [x] | 5 | 5.4 | [u] |
| E07000213 | Spelthorpe | Non-metropolitan District | 1,110 | [x] | 1 | [x] | |
| E07000214 | Surrey Heath | Non-metropolitan District | 838 | [x] | 4 | 4.8 | [u] |
| E07000215 | Tandridge | Non-metropolitan District | 826 | [x] | 1 | [x] | |
| E07000216 | Waverley | Non-metropolitan District | 1,075 | [x] | 5 | 4.6 | [u] |
| E07000217 | Woking | Non-metropolitan District | 1,124 | [x] | 1 | [x] | |
| E10000032 | West Sussex | County | 7,970 | [x] | 28 | 3.5 | |
| E07000223 | Adur | Non-metropolitan District | 538 | [x] | 1 | [x] | |
| E07000224 | Arun | Non-metropolitan District | 1,285 | [x] | 5 | 3.9 | [u] |
| E07000225 | Chichester | Non-metropolitan District | 955 | [x] | 3 | 3.1 | [u] |
| E07000226 | Crawley | Non-metropolitan District | 1,449 | [x] | 4 | 2.8 | [u] |
| E07000227 | Horsham | Non-metropolitan District | 1,296 | [x] | 7 | 5.4 | [u] |
| E07000228 | Mid Sussex | Non-metropolitan District | 1,554 | [x] | 6 | 3.8 | [u] |
| E07000229 | Worthing | Non-metropolitan District | 903 | [x] | 2 | [x] | |
| E12000009 | SOUTH WEST | Region | 48,947 | [x] | 143 | 2.9 | |
| E06000022 | Bath and North East Somerset | Unitary Authority | 1,633 | [x] | 3 | 1.8 | [u] |
| E06000058 | Bournemouth, Christchurch and Poole | Unitary Authority | 3,332 | [x] | 7 | 2.1 | [u] |
| E06000023 | Bristol, City of | Unitary Authority | 5,048 | [x] | 16 | 3.2 | [u] |
| E06000052, E06000053 | Cornwall and Isles of Scilly | Unitary Authority | 4,456 | [x] | 18 | 4.0 | [u] |
| E06000059 | Dorset | Unitary Authority | 2,615 | [x] | 9 | 3.4 | [u] |
| E06000024 | North Somerset | Unitary Authority | 1,842 | [x] | 5 | 2.7 | [u] |
| E06000026 | Plymouth | Unitary Authority | 2,409 | [x] | 13 | 5.4 | [u] |
| E06000025 | South Gloucestershire | Unitary Authority | 2,925 | [x] | 6 | 2.0 | [u] |
| E06000030 | Swindon | Unitary Authority | 2,391 | [x] | 7 | 2.9 | [u] |
| E06000027 | Torbay | Unitary Authority | 1,010 | [x] | 6 | 5.9 | [u] |

| Area of usual residence Code note 10] | Area of usual residence Name | Area of usual residence Geography | Number of live births | Total Fertility Rate (TFR) [note 1] | Number of stillbirths | Stillbirth rate (stillbirths per 1,000 live births and stillbirths) [note 11] | Stillbirth rate Unreliable count |
|---|---------------------------------|--------------------------------------|--------------------------|---|--------------------------|--|--|
| E06000054 | Wiltshire | Unitary Authority | 4,503 | [x] | 9 | 2.0 | [u] |
| E10000008 | Devon | County | 6,132 | [x] | 20 | 3.3 | |
| E07000040 | East Devon | Non-metropolitan District | 1,122 | [x] | 6 | 5.3 | [u] |
| E07000041 | Exeter | Non-metropolitan District | 1,107 | [x] | 1 | [x] | |
| E07000042 | Mid Devon | Non-metropolitan District | 628 | [x] | 2 | [x] | |
| F07000043 | North Devon | Non-metropolitan District | 773 | [x] | 3 | 3.9 | [u] |
| E07000044 | South Hams | Non-metropolitan District | 575 | [x] | 3 | 5.2 | [u] |
| E07000045 | Teignbridge | Non-metropolitan District | 1,015 | [x] | 4 | 3.9 | [u] |
| E07000046 | Torridge | Non-metropolitan District | 512 | [x] | 1 | [x] | |
| E07000047 | West Devon | Non-metropolitan District | 400 | [x] | 0 | [x] | |
| E10000013 | Gloucestershire | County | 5,834 | [x] | 11 | 1.9 | [u] |
| E07000078 | Cheltenham | Non-metropolitan District | 1,059 | [x] | 3 | 2.8 | [u] |
| E07000079 | Cotswold | Non-metropolitan District | 705 | [x] | 1 | [x] | |
| E07000080 | Forest of Dean | Non-metropolitan District | 729 | [x] | 0 | [x] | |
| E07000081 | Gloucester | Non-metropolitan District | 1,398 | [x] | 6 | 4.3 | [u] |
| E07000082 | Stroud | Non-metropolitan District | 1,001 | [x] | 0 | [x] | |
| E07000083 | Tewkesbury | Non-metropolitan District | 942 | [x] | 1 | [x] | |
| E10000027 | Somerset | County | 4,817 | [x] | 13 | 2.7 | [u] |
| E07000187 | Mendip | Non-metropolitan District | 960 | [x] | 6 | 6.2 | [u] |
| E07000188 | Sedgemoor | Non-metropolitan District | 1,132 | [x] | 2 | [x] | |
| E07000246 | Somerset West and Taunton | Non-metropolitan District | 1,333 | [x] | 3 | 2.2 | [u] |
| E07000189 | South Somerset | Non-metropolitan District | 1,392 | [x] | 2 | [x] | |
| W92000004 | WALES | Country | 28,296 | [x] | 126 | 4.4 | |
| W06000001 | Isle of Anglesey | Unitary Authority | 565 | [x] | 3 | 5.3 | [u] |
| W06000002 | Gwynedd | Unitary Authority | 997 | [x] | 3 | 3.0 | [u] |
| W06000003 | Conwy | Unitary Authority | 926 | [x] | 4 | 4.3 | [u] |
| W06000004 | Denbighshire | Unitary Authority | 870 | [x] | 2 | [x] | |
| W06000005 | Flintshire | Unitary Authority | 1,420 | [x] | 6 | 4.2 | [u] |
| W06000006 | Wrexham | Unitary Authority | 1,249 | [x] | 6 | 4.0 | [u] |
| W06000023 | Powys | Unitary Authority | 990 | [x] | 4 | 4.0 | [u] |
| W06000008 | Ceredigion | Unitary Authority | 477 | [x] | 4 | 8.3 | [u] |
| W06000009 | Pembrokeshire | Unitary Authority | 980 | [x] | 5 | 5.1 | [u] |
| W06000010 | Carmarthenshire | Unitary Authority | 1,559 | [x] | 5 | 3.2 | [u] |
| W06000011 | Swansea | Unitary Authority | 2,035 | [x] | 4 | 2.0 | [u] |

| Area of usual residence Code [note 10] | Area of usual residence Name | Area of usual residence Geography | Number of live births | Total Fertility Rate (TFR) [note 1] | Number of stillbirths | Stillbirth rate (stillbirths per 1,000 live births and stillbirths) [note 11] | Stillbirth rate Unreliable count |
|---|--|---|--|---|--|---|---|
| W06000012 | Neath Port Talbot | Unitary Authority | 1,299 | [x] | 9 | 6.9 | [u] |
| W06000013 | Bridgend | Unitary Authority | 1,337 | [x] | 4 | 3.0 | [u] |
| W06000014 | Vale of Glamorgan | Unitary Authority | 1,204 | [x] | 5 | 4.1 | [u] |
| W06000015 | Cardiff | Unitary Authority | 3,597 | [x] | 23 | 6.4 | |
| W06000016 | Rhondda Cynon Taf | Unitary Authority | 2,300 | [x] | 10 | 4.3 | [u] |
| W06000024 | Merthyr Tydfil | Unitary Authority | 610 | [x] | 3 | 4.9 | [u] |
| W06000018 | Caerphilly | Unitary Authority | 1,620 | [x] | 5 | 3.1 | [u] |
| W06000019 | Blaenau Gwent | Unitary Authority | 670 | [x] | 2 | [x] | |
| W06000020 | Torfaen | Unitary Authority | 948 | [x] | 5 | 5.2 | [u] |
| W06000021 | Monmouthshire | Unitary Authority | 742 | [x] | 3 | 4.0 | [u] |
| W06000022 | Newport | Unitary Authority | 1,901 | [x] | 11 | 5.8 | [u] |
| J99000001 | Usual residence outside England and Wales | | 137 | [x] | 31 | [x] | |

Table 4: Live births by month of occurrence, 1938 to 2022 [note 15]**England and Wales**

This worksheet contains displays table.

Some cells refer to notes which can be found on the notes worksheet.

[Notes](#)

Source: Office for National Statistics

| Year | England and Wales Total | England and Wales January | England and Wales February | England and Wales March | England and Wales April | England and Wales May | England and Wales June | England and Wales July | England and Wales August | England and Wales September | England and Wales October | England and Wales November |
|------|-------------------------|---------------------------|----------------------------|-------------------------|-------------------------|-----------------------|------------------------|------------------------|--------------------------|-----------------------------|---------------------------|----------------------------|
| 2022 | 605,479 | 49,711 | 46,349 | 51,230 | 48,376 | 51,245 | 49,833 | 52,042 | 52,123 | 52,180 | 52,845 | 50,356 |
| 2021 | 624,828 | 47,742 | 46,258 | 52,481 | 50,278 | 51,329 | 52,204 | 55,385 | 54,287 | 55,296 | 55,705 | 52,498 |
| 2020 | 613,936 | 52,804 | 48,317 | 51,080 | 49,337 | 52,094 | 51,495 | 53,515 | 51,662 | 53,079 | 53,624 | 49,638 |
| 2019 | 640,370 | 53,677 | 48,203 | 52,880 | 51,148 | 55,108 | 53,539 | 56,440 | 55,359 | 55,164 | 55,281 | 51,922 |
| 2018 | 657,076 | 56,173 | 48,792 | 53,875 | 52,639 | 56,599 | 54,968 | 56,824 | 56,719 | 56,145 | 56,663 | 54,037 |
| 2017 | 679,106 | 56,237 | 51,259 | 56,625 | 54,613 | 58,224 | 56,431 | 58,797 | 58,776 | 58,740 | 58,590 | 56,101 |
| 2016 | 696,271 | 57,188 | 54,932 | 57,583 | 56,663 | 59,327 | 58,701 | 61,300 | 59,118 | 60,152 | 58,862 | 55,985 |
| 2015 | 697,852 | 57,811 | 52,345 | 56,692 | 55,851 | 59,410 | 58,580 | 61,425 | 59,259 | 60,173 | 60,569 | 57,774 |
| 2014 | 695,233 | 58,213 | 53,278 | 57,465 | 55,310 | 58,898 | 57,190 | 60,516 | 59,065 | 61,197 | 61,152 | 55,971 |
| 2013 | 698,512 | 59,101 | 53,437 | 58,234 | 55,286 | 58,615 | 56,981 | 61,422 | 60,238 | 60,289 | 60,519 | 56,822 |
| 2012 | 729,674 | 61,942 | 56,783 | 61,043 | 58,088 | 62,736 | 59,664 | 61,920 | 61,995 | 62,949 | 63,387 | 59,593 |
| 2011 | 723,913 | 60,232 | 54,998 | 59,814 | 57,851 | 60,978 | 60,835 | 63,002 | 61,806 | 61,058 | 61,679 | 60,589 |
| 2010 | 723,165 | 60,179 | 54,551 | 59,965 | 57,196 | 59,444 | 59,459 | 62,166 | 60,598 | 62,986 | 64,542 | 60,745 |
| 2009 | 706,248 | 57,361 | 53,033 | 58,560 | 57,447 | 59,058 | 58,620 | 61,636 | 59,495 | 60,130 | 61,529 | 59,172 |
| 2008 | 708,711 | 59,691 | 55,226 | 58,846 | 58,064 | 60,405 | 58,491 | 61,811 | 60,407 | 60,229 | 59,749 | 57,201 |
| 2007 | 690,013 | 56,318 | 51,415 | 56,292 | 54,223 | 58,830 | 56,486 | 60,202 | 60,928 | 60,289 | 60,072 | 57,024 |
| 2006 | 669,601 | 53,462 | 50,196 | 55,861 | 52,993 | 56,724 | 56,463 | 57,486 | 58,367 | 59,065 | 58,467 | 55,541 |
| 2005 | 645,835 | 52,527 | 48,080 | 53,671 | 52,064 | 53,610 | 54,078 | 56,526 | 57,230 | 56,396 | 55,614 | 52,279 |
| 2004 | 639,721 | 53,028 | 49,350 | 52,793 | 51,383 | 52,726 | 53,313 | 55,619 | 54,270 | 55,556 | 55,368 | 52,899 |
| 2003 | 621,469 | 50,579 | 46,017 | 50,845 | 50,761 | 52,910 | 51,481 | 55,425 | 53,311 | 54,124 | 54,159 | 50,599 |
| 2002 | 596,122 | 49,165 | 45,150 | 48,972 | 47,940 | 50,726 | 48,539 | 51,984 | 51,122 | 51,933 | 52,241 | 48,611 |
| 2001 | 594,634 | 50,591 | 45,150 | 49,793 | 47,805 | 51,474 | 49,483 | 51,328 | 50,958 | 50,680 | 51,364 | 48,417 |
| 2000 | 604,441 | 50,547 | 47,017 | 51,115 | 49,031 | 51,752 | 49,917 | 52,609 | 51,922 | 50,443 | 50,862 | 49,771 |
| 1999 | 621,872 | 51,168 | 47,615 | 53,298 | 50,756 | 53,469 | 53,025 | 54,524 | 52,921 | 52,676 | 51,013 | 49,850 |
| 1998 | 635,901 | 53,423 | 48,795 | 53,626 | 52,421 | 53,020 | 53,117 | 56,361 | 54,437 | 55,342 | 53,619 | 50,147 |
| 1997 | 643,095 | 54,517 | 49,532 | 54,083 | 53,986 | 55,444 | 53,851 | 56,387 | 54,845 | 53,673 | 52,955 | 50,731 |
| 1996 | 649,485 | 53,523 | 50,388 | 53,370 | 50,495 | 53,843 | 53,745 | 57,606 | 55,956 | 56,387 | 56,221 | 53,752 |
| 1995 | 648,138 | 53,455 | 49,695 | 55,363 | 52,177 | 56,748 | 55,797 | 56,541 | 55,579 | 55,303 | 54,926 | 51,363 |
| 1994 | 664,726 | 55,364 | 51,009 | 57,880 | 55,447 | 58,100 | 57,114 | 57,324 | 55,514 | 56,099 | 55,489 | 52,244 |
| 1993 | 673,467 | 55,438 | 50,657 | 56,250 | 54,764 | 57,588 | 57,710 | 59,034 | 57,795 | 59,021 | 56,791 | 52,643 |
| 1992 | 689,656 | 58,292 | 55,616 | 58,789 | 57,631 | 59,410 | 58,551 | 61,041 | 58,823 | 58,250 | 56,439 | 53,311 |
| 1991 | 699,217 | 58,790 | 54,141 | 58,541 | 56,685 | 60,076 | 59,033 | 61,956 | 60,387 | 59,422 | 58,651 | 55,299 |
| 1990 | 706,140 | 56,507 | 52,908 | 58,906 | 57,184 | 61,365 | 60,749 | 62,491 | 61,195 | 60,304 | 59,914 | 57,558 |
| 1989 | 687,725 | 55,779 | 52,268 | 58,916 | 56,887 | 60,709 | 59,113 | 60,114 | 58,870 | 56,824 | 56,785 | 55,032 |

| Year | England and Wales Total | England and Wales January | England and Wales February | England and Wales March | England and Wales April | England and Wales May | England and Wales June | England and Wales July | England and Wales August | England and Wales September | England and Wales October | England and Wales November |
|------|-------------------------|---------------------------|----------------------------|-------------------------|-------------------------|-----------------------|------------------------|------------------------|--------------------------|-----------------------------|---------------------------|----------------------------|
| 1988 | 693,577 | 57,349 | 55,223 | 60,826 | 57,950 | 60,371 | 58,131 | 60,208 | 59,586 | 59,294 | 55,455 | 53,647 |
| 1987 | 681,511 | 54,550 | 50,561 | 57,573 | 56,259 | 59,779 | 58,907 | 59,789 | 58,138 | 58,685 | 57,812 | 53,595 |
| 1986 | 661,018 | 53,636 | 49,630 | 56,717 | 55,180 | 58,191 | 55,679 | 56,700 | 57,421 | 56,657 | 55,887 | 51,071 |
| 1985 | 656,417 | 54,707 | 49,640 | 56,047 | 53,262 | 57,544 | 54,455 | 58,188 | 57,106 | 56,974 | 55,843 | 51,906 |
| 1984 | 636,818 | 51,324 | 48,922 | 53,286 | 50,051 | 54,258 | 53,427 | 55,891 | 55,838 | 55,400 | 55,299 | 52,513 |
| 1983 | 629,134 | 51,227 | 47,650 | 53,564 | 52,591 | 54,768 | 53,979 | 55,400 | 53,776 | 54,267 | 51,516 | 49,735 |
| 1982 | 625,931 | 51,513 | 47,655 | 54,274 | 52,248 | 53,794 | 50,950 | 54,512 | 53,391 | 54,230 | 52,959 | 49,435 |
| 1981 | 634,492 | 52,735 | 48,460 | 55,041 | 52,807 | 54,663 | 53,367 | 56,487 | 54,236 | 53,559 | 53,233 | 49,866 |
| 1980 | 656,234 | 54,407 | 51,509 | 56,418 | 55,540 | 57,849 | 54,745 | 57,938 | 54,805 | 55,579 | 55,359 | 50,468 |
| 1979 | 638,028 | 51,402 | 48,553 | 56,224 | 53,405 | 56,835 | 54,535 | 55,615 | 53,669 | 52,862 | 53,654 | 50,770 |
| 1978 | 596,418 | 46,553 | 44,300 | 51,527 | 48,776 | 51,121 | 49,375 | 50,600 | 51,296 | 52,691 | 51,554 | 48,380 |
| 1977 | 569,259 | 46,948 | 43,722 | 49,749 | 46,340 | 50,731 | 47,791 | 48,818 | 48,374 | 49,390 | 48,189 | 44,491 |
| 1976 | 584,270 | 48,618 | 48,326 | 54,318 | 49,310 | 50,925 | 50,437 | 49,961 | 48,311 | 48,974 | 46,893 | 43,651 |
| 1975 | 603,445 | 52,155 | 47,687 | 54,722 | 51,955 | 53,732 | 50,607 | 52,903 | 50,208 | 49,536 | 48,503 | 44,779 |
| 1974 | 639,885 | 55,225 | 49,430 | 57,682 | 53,885 | 56,609 | 52,845 | 55,834 | 54,737 | 53,546 | 53,022 | 48,498 |
| 1973 | 675,953 | 57,637 | 54,344 | 63,440 | 56,675 | 59,906 | 57,165 | 57,207 | 55,246 | 53,354 | 55,185 | 52,151 |
| 1972 | 725,440 | 61,728 | 59,501 | 66,415 | 60,290 | 63,670 | 61,250 | 62,052 | 60,565 | 59,576 | 57,879 | 55,840 |
| 1971 | 783,155 | 67,983 | 63,478 | 72,955 | 67,418 | 69,664 | 65,882 | 67,226 | 62,850 | 63,589 | 63,061 | 59,185 |
| 1970 | 784,486 | 64,431 | 61,008 | 70,519 | 66,336 | 68,419 | 65,915 | 67,190 | 64,769 | 63,240 | 63,660 | 62,916 |
| 1969 | 797,538 | 70,026 | 64,592 | 75,149 | 69,067 | 70,891 | 66,862 | 66,893 | 65,319 | 64,378 | 64,099 | 59,022 |
| 1968 | 819,272 | 68,956 | 66,831 | 74,886 | 69,340 | 72,360 | 68,173 | 69,409 | 69,113 | 65,825 | 66,281 | 62,744 |
| 1967 | 832,164 | 70,963 | 67,894 | 77,667 | 71,147 | 73,738 | 68,846 | 69,758 | 68,089 | 68,043 | 66,765 | 62,664 |
| 1966 | 849,823 | 71,703 | 67,051 | 77,428 | 71,140 | 73,396 | 70,930 | 73,144 | 71,956 | 71,202 | 69,216 | 63,910 |
| 1965 | 862,725 | 71,824 | 68,719 | 78,785 | 73,721 | 74,835 | 72,205 | 74,106 | 71,672 | 71,714 | 70,414 | 66,675 |
| 1964 | 875,972 | 72,607 | 71,442 | 78,937 | 75,559 | 76,820 | 73,501 | 75,942 | 71,437 | 72,399 | 70,944 | 66,490 |
| 1963 | 854,055 | 72,576 | 67,338 | 78,916 | 73,158 | 76,162 | 71,734 | 72,633 | 70,101 | 69,523 | 69,522 | 64,968 |
| 1962 | 838,736 | 69,927 | 66,353 | 77,310 | 71,324 | 75,285 | 70,305 | 70,629 | 70,246 | 68,096 | 67,092 | 64,692 |
| 1961 | 811,281 | 67,748 | 62,559 | 72,999 | 69,102 | 70,910 | 67,528 | 68,869 | 68,035 | 67,163 | 66,735 | 62,274 |
| 1960 | 785,005 | 63,225 | 64,364 | 70,025 | 65,701 | 69,354 | 65,319 | 66,817 | 64,500 | 65,357 | 64,873 | 61,593 |
| 1959 | 748,501 | 64,444 | 60,401 | 68,357 | 64,914 | 66,795 | 62,394 | 63,715 | 61,087 | 60,882 | 60,826 | 55,518 |
| 1958 | 740,715 | 62,983 | 58,526 | 68,433 | 63,847 | 65,538 | 59,634 | 59,026 | 59,795 | 61,445 | 61,366 | 58,409 |
| 1957 | 723,381 | 59,926 | 57,163 | 64,705 | 62,090 | 64,676 | 61,031 | 59,956 | 59,229 | 59,927 | 60,580 | 55,373 |
| 1956 | 700,335 | 58,609 | 56,280 | 64,004 | 61,223 | 61,848 | 58,304 | 59,528 | 57,446 | 57,471 | 55,906 | 52,860 |
| 1955 | 667,811 | 57,350 | 51,423 | 59,609 | 57,234 | 58,848 | 56,401 | 56,967 | 54,543 | 54,160 | 54,030 | 51,661 |
| 1954 | 673,651 | 57,157 | 54,560 | 60,983 | 58,119 | 61,714 | 56,793 | 57,378 | 54,593 | 54,468 | 54,044 | 50,853 |
| 1953 | 684,372 | 56,247 | 53,585 | 61,624 | 59,169 | 62,576 | 59,703 | 59,559 | 56,801 | 56,557 | 54,128 | 50,611 |
| 1952 | 673,735 | 56,455 | 55,225 | 60,640 | 58,774 | 60,061 | 55,727 | 57,162 | 55,561 | 55,492 | 54,215 | 50,918 |
| 1951 | 677,529 | 57,740 | 54,162 | 61,973 | 59,985 | 62,473 | 58,883 | 58,418 | 55,557 | 54,076 | 51,253 | 49,089 |
| 1950 | 697,097 | 60,573 | 55,865 | 64,336 | 61,039 | 62,184 | 58,886 | 57,270 | 56,771 | 57,333 | 55,621 | 52,406 |
| 1949 | 730,518 | 61,498 | 58,520 | 66,210 | 64,640 | 65,630 | 62,698 | 61,931 | 60,275 | 60,014 | 58,600 | 54,758 |

| Year | England and Wales Total | England and Wales January | England and Wales February | England and Wales March | England and Wales April | England and Wales May | England and Wales June | England and Wales July | England and Wales August | England and Wales September | England and Wales October | England and Wales November |
|-------------|--------------------------------|----------------------------------|-----------------------------------|--------------------------------|--------------------------------|------------------------------|-------------------------------|-------------------------------|---------------------------------|------------------------------------|----------------------------------|-----------------------------------|
| 1948 | 775,306 | 68,402 | 64,770 | 69,651 | 67,655 | 68,494 | 64,801 | 67,013 | 62,560 | 62,151 | 60,968 | 57,752 |
| 1947 | 881,026 | 82,913 | 73,693 | 83,021 | 78,503 | 80,328 | 75,036 | 74,827 | 70,057 | 69,424 | 65,722 | 62,236 |
| 1946 | 820,719 | 58,169 | 56,070 | 65,627 | 64,677 | 70,820 | 68,031 | 70,002 | 70,967 | 73,256 | 72,373 | 72,382 |
| 1945 | 679,937 | 59,360 | 54,940 | 56,745 | 56,117 | 61,374 | 57,477 | 57,868 | 56,381 | 55,232 | 54,685 | 53,416 |
| 1944 | 751,478 | 58,313 | 58,489 | 67,038 | 65,352 | 69,333 | 65,863 | 64,874 | 59,118 | 59,721 | 61,197 | 59,073 |
| 1943 | 684,334 | 57,651 | 53,214 | 60,988 | 58,983 | 61,399 | 58,522 | 58,980 | 56,260 | 56,175 | 54,456 | 52,170 |
| 1942 | 651,503 | 52,070 | 47,451 | 56,797 | 55,007 | 57,159 | 56,144 | 55,708 | 56,110 | 55,022 | 54,607 | 51,024 |
| 1941 | 579,091 | 48,889 | 44,708 | 49,406 | 47,833 | 49,550 | 45,697 | 48,318 | 49,417 | 50,570 | 49,172 | 46,158 |
| 1940 | 590,120 | 50,281 | 49,846 | 53,583 | 52,340 | 53,100 | 47,749 | 49,459 | 49,217 | 50,516 | 46,133 | 41,560 |
| 1939 | 614,479 | 51,350 | 46,990 | 54,389 | 54,127 | 56,337 | 52,662 | 53,515 | 51,338 | 50,605 | 48,832 | 46,025 |
| 1938 | 621,204 | 51,820 | 47,421 | 54,887 | 54,623 | 56,853 | 53,145 | 53,214 | 50,444 | 50,545 | 50,079 | 47,850 |

**England
and Wales
December**

49,189
51,365
47,291
51,649
53,642
54,713
56,460
57,963
56,978
57,568
59,574
61,071
61,334
60,207
58,591
57,934
54,976
53,760
53,416
51,258
49,739
47,591
49,455
51,557
51,593
53,091
54,199
51,191
53,142
55,776
53,503
56,236
57,059
56,428

**England
and Wales
December**

55,537
55,863
54,249
50,745
50,609
50,661
50,970
50,038
51,617
50,504
50,245
44,716
44,546
46,658
48,572
53,643
56,674
59,864
66,083
61,240
65,354
66,590
68,747
68,055
69,894
67,424
67,477
67,359
63,877
59,168
61,713
58,725
56,856
55,585
52,989
53,812
53,505
53,920
54,813
55,744

| England and Wales December |
|---|
| 61,089 |
| 65,266 |
| 78,345 |
| 56,342 |
| 63,107 |
| 55,536 |
| 54,404 |
| 49,373 |
| 46,336 |
| 48,309 |
| 50,323 |

Table 615 Vacant dwellings by local authority district: England, from 2004

This table brings together figures on vacant dwellings in England at local authority district level drawn from several separately published sources.

Users of the data in the following sheets are advised to read the information below about those sources before proceeding.

Please refer to the statistical release that accompanies each source for further information. Links to these are given in the notes below.

All vacants (all tenures)

Source: council tax base (CTB) - statistical release:

<https://www.gov.uk/government/collections/council-taxbase-statistics>

These are defined as empty properties as classified for council tax purposes and include all empty properties liable for council tax and properties that are empty but receive a council tax exemption.

1. Data for council tax base purposes are not taken on the same date every year and can vary slightly from year to year. It now has to be taken on the first Monday in October and this is consistent each year.

The dates to which the figures relate for each year are given in the table at the top of each column.

2. Up until April 2013 dwellings undergoing major structural repairs for up to 12 months and those vacant for less than 6 months were eligible for a council tax exemption (Class A and C respectively).

In April 2013 these exemptions were replaced with a new flexible discount which applied to all empty properties (detailed in notes section below).

Where local authorities award zero discounts for empty properties there is less incentive for owners to report their property as empty.

This could have led to some under reporting of some empty properties.

All long-term vacants (all tenures)

Source: council tax base (CTB) - statistical release:

<https://www.gov.uk/government/collections/council-taxbase-statistics>

These are defined as properties liable for council tax that have been empty for more than six months and that are not subject to Empty Homes Discount class D or empty due to specific flooding events.

1. Data for council tax base purposes are not taken on the same date every year and can vary slightly from year to year. The dates to which the figures relate for each year are given in the table at the top of each column.

2. From 2004 to 2012, Long-term empty homes are those dwellings which have been unoccupied and substantially unfurnished for over six months.

Up until April 2013 local authorities could use their discretion to award these dwellings a discount of between 0% and 50%.

Since April 2013 Local authorities can now set that level of discount anywhere between 0% and 100% and can also charge a premium on those properties which have been empty for more than 2 years.

Between 1 April 2013 and 31 March 2019, the premium was up to 50% for dwellings that have been empty for more than two years. From 1 April 2019 to 1 April 2020, the premium could be up to 100%.

In 2020-21, authorities could charge a premium of up to 100% for properties empty for 2 to 5 years, and up to 200% on properties empty for more than 5 years.

From 2021, the premium could be up to 100% for dwellings that have been empty for between 2 and 5 years, up to 200% for dwellings that have been empty for between 5 and 10 years and up to 300% for dwellings that have been empty for more than 10 years.

Local authority vacants

Source: Prior to 2012, the Housing Strategy Statistical Appendix (HSSA), from 2012, the Local Authority Housing Statistics (LAHS) return - statistical release: <https://www.gov.uk/government/organisations/department->

1. Information is reported on the location of local authority vacant dwellings, rather than local authority ownership.

2. Where a local authority has become a Large Scale Voluntary Transfer (LSVT) authority its stock, and therefore the number of vacant dwellings, will reduce to zero or a small number

3. Where one or more local authorities did not provide data, figures are estimated. Prior to 2012, such estimates are not shown at the local authority level but are included in regional and national totals, so these totals may not equal the sum of the district level figures shown.

From 2012, these estimates are shown at all levels.

4. The guidance notes which accompanied the data collection for 2020-21, and which give details on what should be included in the data, can be found at the following link

Private Registered Provider (housing association) vacants (general needs stock only)

Source: Prior to 2012, the Tenant Services Authority's Regulatory and Statistical Return (RSR), from 2012 the Homes and Communities Agency's Statistical Data return (SDR) - statistical release can be found on the Regulator for Social Housing (formerly Homes and Communities Agency's) website:

<https://www.gov.uk/government/collections/statistical-data-return-statistical-releases>

1. The figures in this table relate only to general needs self contained social and affordable rent housing owned by Private Registered Providers (PRPs). Supported housing and/or housing for older people rental stock, which represents just over 15% of all PRP rental stock in 2014, is excluded.

This is because the RSR and SDR collect most information by PRP rather than by geographic area.

Only a subset of information is broken down by geographic area and this includes the number of vacant units of general needs self-contained stock but not the number of vacant units of supported housing or housing for older people.

Also, stock belonging to small PRPs (those with fewer than 1,000 units) is excluded from this table as these PRPs are not asked to provide information on how many of their vacant stock are available for letting. Small PRPs owned over 4% of the PRP stock in 2018.

Private Registered Provider (housing association) vacants (general needs stock only) not available for lettings

Source: Prior to 2012, the Tenant Services Authority's Regulatory and Statistical Return (RSR), from 2012 the Homes and Communities Agency's Statistical Data return (SDR) - statistical release can be found on the Regulator for Social Housing (formerly Homes and Communities Agency's) website:

<https://www.gov.uk/government/collections/statistical-data-return-statistical-releases>

1. The figures in this table relate only to general needs self contained social rent housing housing owned by Private Registered Providers (PRPs). Supported housing and/or housing for older people rental stock, which represents just over 15% of all PRP rental stock in 2014, is excluded.

This is because the RSR and SDR collect most information by PRP rather than by geographic area.

Only a subset of information is broken down by geographic area and this includes the number of vacant units of general needs self-contained stock but not the number of vacant units of supported housing or housing for older people.

Also, stock belonging to small PRPs (those with fewer than 1,000 units) is excluded from this table as these PRPs are not asked to provide information on how many of their vacant stock are available for letting. Small PRPs owned over 4% of the PRP stock in 2018.

2. Not available for lettings empty housing association-owned homes are those dwellings which are not available for immediate letting, perhaps because they are awaiting essential repairs, etc. Such cases are sometimes referred to as "non-management vacants".

Other public sector vacants (discontinued)

Source: Prior to 2012, the Housing Strategy Statistical Appendix (HSSA), from 2012, the Local Authority Housing Statistics (LAHS) return - statistical release: <https://www.gov.uk/government/organisations/department-for-communities-and-local-government/series/local-authority-housing-data>

1. Public sector vacant dwellings include dwellings owned by government departments and other public sector agencies (e.g. regional health authorities, Ministry of Defence, the Forestry Commission and county councils).

2. Where one or more local authorities did not provide data, figures are estimated. Prior to 2012, such estimates are not shown at the local authority level but are included in regional and national totals, so these totals may not equal the sum of the district level figures shown.

From 2012, these estimates are shown at all levels

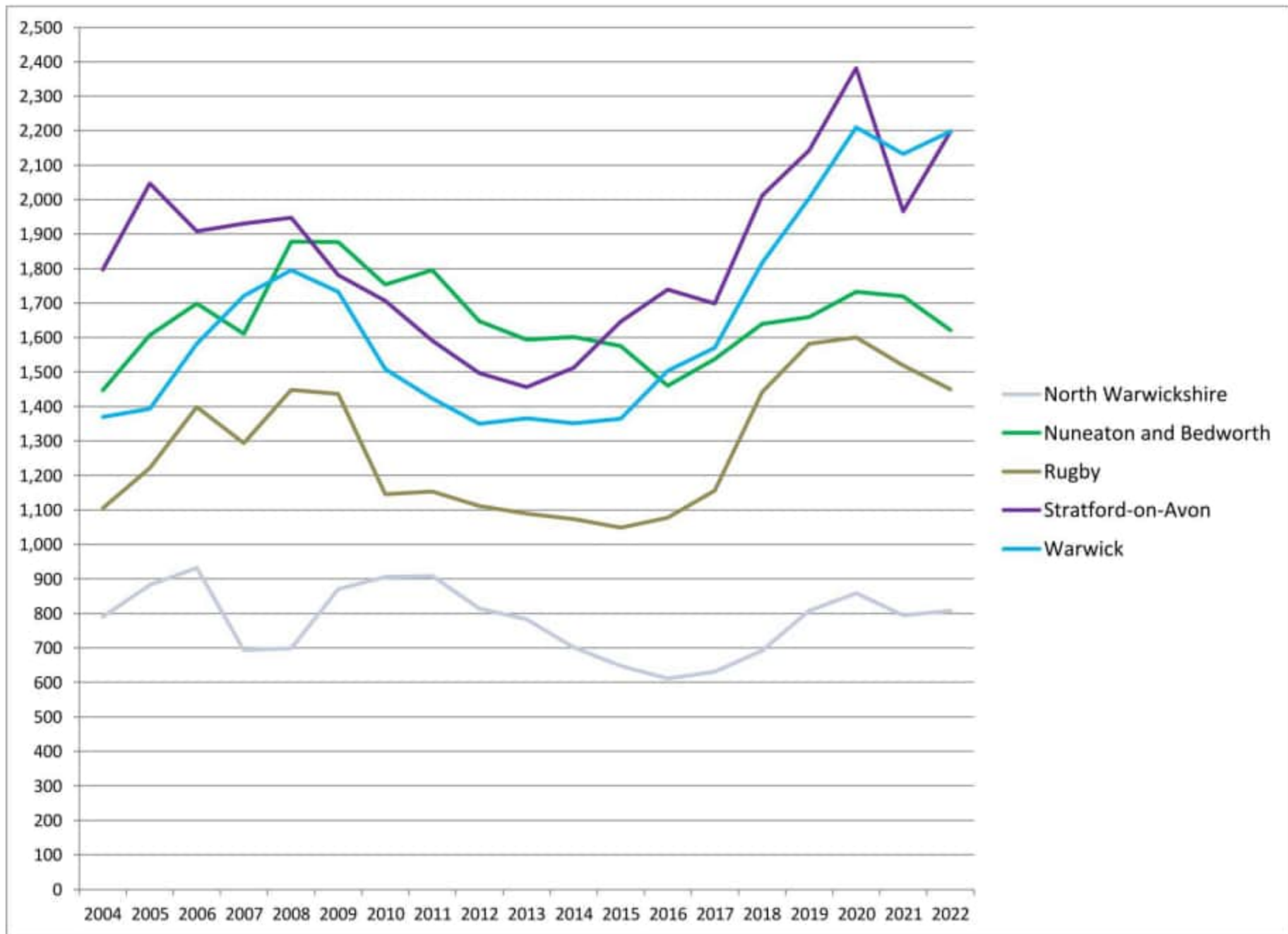
3. The guidance notes which accompanied the data collection for 2015-2016, and which give details on what should be included in the data, can be found at the following link.

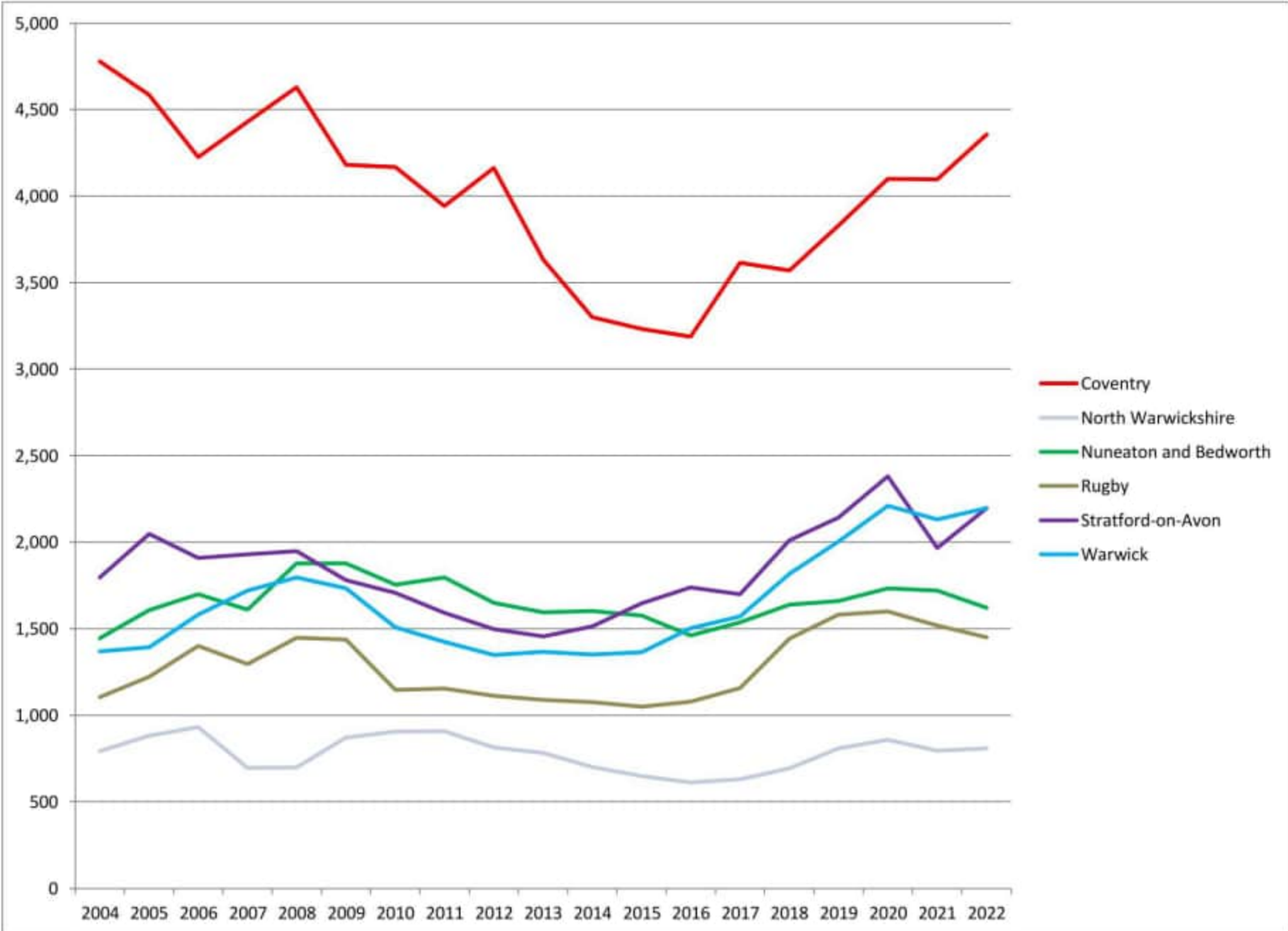
<https://www.gov.uk/government/publications/completing-local-authority-housing-statistics-2015-to-2016-guidance-notes>

4. Data collection ceased in 2018, following consultation with local authorities, as they found it difficult to collect accurate information as they do not own these units.

Email: housing.statistics@levellingup.gov.uk Tel: 0303 444 1864

| | |
|---------------|-------------|
| Latest update | 30-Nov-2022 |
| Next update | Mar-2023 |





Nuneaton and Bedworth empty homes

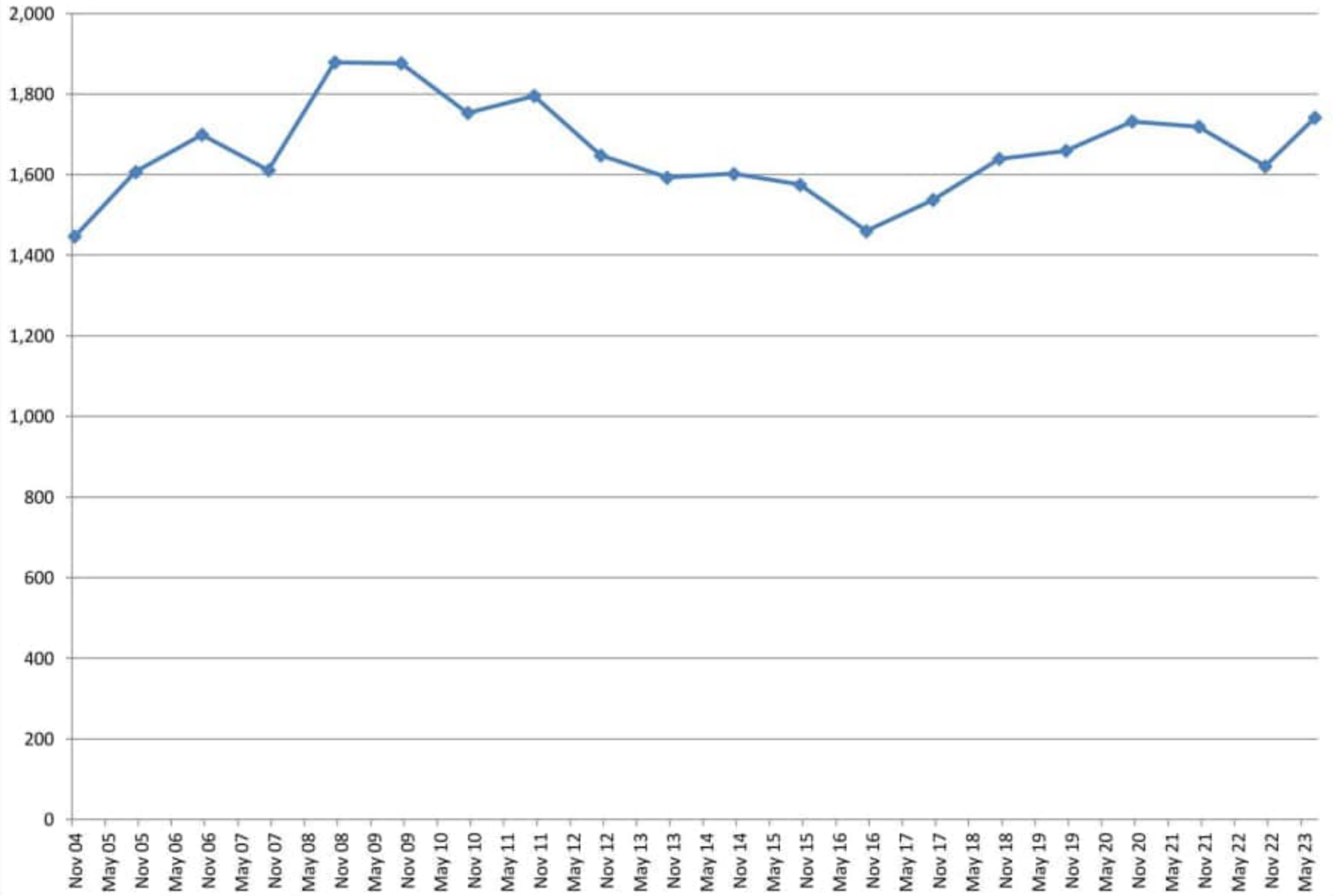


Table 615 All vacant dwellings by local authority district, England, from 2004 ¹²³⁴⁵⁶⁷

Source: council tax base (CTB)

| | | Date to which figures relate : figures relate | | | | | | | | | | | | | | | | | | | |
|------------------|--------------------------------------|---|--------|--------|--------|--------|--------|--------|--------|--------|--------|--------|--------|--------|--------|--------|--------|--------|--------|--------|-------|
| | | 01-Nov | 10-Oct | 09-Oct | 08-Oct | 06-Oct | 05-Oct | 04-Oct | 03-Oct | 01-Oct | 07-Oct | 06-Oct | 05-Oct | 03-Oct | 02-Oct | 01-Oct | 07-Oct | 05-Oct | 04-Oct | 03-Oct | |
| | | 2004 | 2005 | 2006 | 2007 | 2008 | 2009 | 2010 | 2011 | 2012 | 2013 | 2014 | 2015 | 2016 | 2017 | 2018 | 2019 | 2020 | 2021 | 2022 | |
| Current ONS code | Lower and Single Tier Authority Data | | | | | | | | | | | | | | | | | | | | |
| region | code | authority | 2004 | 2005 | 2006 | 2007 | 2008 | 2009 | 2010 | 2011 | 2012 | 2013 | 2014 | 2015 | 2016 | 2017 | 2018 | 2019 | 2020 | 2021 | 2022 |
| | E08000228 | Severnity | 4,779 | 4,585 | 4,225 | 4,429 | 4,629 | 4,181 | 4,187 | 3,943 | 4,163 | 3,632 | 3,300 | 3,233 | 3,189 | 3,615 | 3,569 | 3,830 | 4,100 | 4,097 | 4,355 |
| | E07000218 | North Warwickshire | 791 | 882 | 832 | 694 | 699 | 870 | 906 | 908 | 814 | 782 | 701 | 648 | 612 | 630 | 692 | 807 | 858 | 795 | 606 |
| | E07000219 | Nuneaton and Bedworth | 1,447 | 1,607 | 1,699 | 1,611 | 1,879 | 1,876 | 1,753 | 1,795 | 1,648 | 1,593 | 1,632 | 1,575 | 1,460 | 1,537 | 1,639 | 1,659 | 1,732 | 1,719 | 1,621 |
| | E07000220 | Rugby | 1,105 | 1,222 | 1,399 | 1,294 | 1,448 | 1,436 | 1,145 | 1,153 | 1,111 | 1,089 | 1,074 | 1,049 | 1,078 | 1,156 | 1,442 | 1,582 | 1,601 | 1,519 | 1,449 |
| | E07000221 | Stratford-on-Avon | 1,787 | 2,047 | 1,808 | 1,930 | 1,948 | 1,781 | 1,706 | 1,591 | 1,497 | 1,457 | 1,513 | 1,616 | 1,739 | 1,889 | 2,011 | 2,142 | 2,362 | 1,966 | 2,196 |
| | E07000222 | Warwick | 1,369 | 1,393 | 1,582 | 1,721 | 1,796 | 1,733 | 1,508 | 1,423 | 1,350 | 1,366 | 1,351 | 1,364 | 1,503 | 1,570 | 1,316 | 2,004 | 2,210 | 2,132 | 2,196 |

- All vacant dwellings are calculated from the Council Tax Base (CTB) collection. They include all empty properties liable for council tax and properties that are empty but receive a council tax exemption. For the October 2021 figures, these are the equivalent as Line 15 and the exemption classes B, D, E, F, G, H, I, J, K, L and O on the CTB form. Prior to 2013, exemption classes A and C were also included, but since 2013, these will be included in the Line 15 equivalent.
- On 1 April 2009, 9 new unitary authorities (UAs) were formed from the combination of 37 former district councils. Figures are no longer collected on the previous geographic basis. Cheshire East UA was formed from Congleton, Crewe & Nantwich and Macclesfield; Cheshire West UA from Chester, Ellesmere Port & Neston and Vale Royal; Bedford UA from Bedford; and Central Bedfordshire UA from Mid Bedfordshire and South Bedfordshire. The remaining five new UAs (Cornwall, Durham, Northumberland, Shropshire and Wiltshire) were each formed from all former districts of the county concerned.
- On 1 April 2018, Shefford District Council's name was changed to Forest de Waltham and Hythe District Council.
- On 1 April 2019, 4 new local authorities were formed from the mergers of 14 former local authorities. Figures are no longer collected on the previous geographical basis. Boumemouth, Christchurch and Poole were formed from the merger of Boumemouth, Christchurch and Poole; Dorset from East Dorset, North Dorset, Purbeck, West Dorset and Weymouth; West Suffolk from St Edmundsbury and Forest Heath; East Suffolk from Suffolk Coastal and Waveney; and Somerset West and Taunton from West Somerset and Taunton Deane.
- Up until April 2013 dwellings undergoing major structural repairs for up to 12 months and those vacant for less than 6 months were eligible for a council tax exemption (Class A and C respectively). In April 2013 these exemptions were replaced with a new flexible discount which applied to all empty properties. Local authorities are now entitled to apply any level of discount from 0% to 100% to all empty properties. Where local authorities award zero discounts for empty properties, there is less incentive for owners to report their property as empty. This could have led to some under-reporting of some empty properties.
- On 1 April 2020, Wokingham, South Bucks, Chiltern and Ascot were combined to form Buckinghamshire UA.
- On 1 April 2021, Corby, East Northamptonshire, Kettering and Wellingborough were formed into North Northamptonshire and Daventry, Northampton and South Northamptonshire were formed into West Northamptonshire.

... not reported or not reported

| | |
|-------------|----------|
| last update | Nov 2022 |
| next update | Nov 2023 |



Jul-23

1,74'

Table 615 All long-term vacant dwellings by local authority district, England, from 2004 ¹²³⁴⁵⁶

Source: council tax base (CTB)

| | | Date to which figures relate | | | | | | | | | | | | | | | | | | |
|-------------------|--------------------------------------|------------------------------|----------------|----------------|----------------|----------------|----------------|----------------|----------------|----------------|----------------|----------------|----------------|----------------|----------------|----------------|----------------|----------------|----------------|----------------|
| | | 01-Nov | 16-Oct | 09-Oct | 08-Oct | 26-Oct | 05-Oct | 04-Oct | 03-Oct | 01-Oct | 07-Oct | 05-Oct | 03-Oct | 02-Oct | 01-Oct | 07-Oct | 05-Oct | 04-Oct | 03-Oct | |
| | | 2004 | 2005 | 2006 | 2007 | 2008 | 2009 | 2010 | 2011 | 2012 | 2013 | 2014 | 2015 | 2016 | 2017 | 2018 | 2019 | 2020 | 2021 | 2022 |
| Current ONS code | Lower and Single Tier Authority Data | | | | | | | | | | | | | | | | | | | |
| England | E92000001 | 318,642 | 313,616 | 314,719 | 314,285 | 326,854 | 316,251 | 299,999 | 277,529 | 254,059 | 216,050 | 205,821 | 203,596 | 200,145 | 205,293 | 216,186 | 225,845 | 268,385 | 237,340 | 248,633 |
| North East | E12000001 | 21,599 | 21,473 | 21,886 | 21,583 | 22,531 | 20,183 | 20,337 | 19,924 | 18,311 | 15,811 | 16,052 | 16,030 | 16,328 | 17,106 | 16,979 | 18,154 | 20,780 | 17,541 | 17,804 |
| | E07000157 | 261 | 314 | 686 | 337 | 387 | | | | | | | | | | | | | | |
| | E07000158 | 355 | 372 | 369 | 370 | 391 | | | | | | | | | | | | | | |
| | E07000159 | 277 | 333 | 395 | 356 | 398 | | | | | | | | | | | | | | |
| | E07000160 | 434 | 470 | 308 | 236 | 334 | | | | | | | | | | | | | | |
| | E07000054 | 289 | 233 | 275 | 254 | 291 | | | | | | | | | | | | | | |
| | E06000047 | | | | | | 4,537 | 4,795 | 5,235 | 4,466 | 3,843 | 4,433 | 4,806 | 4,459 | 4,539 | 4,130 | 4,209 | 4,644 | 3,900 | 4,112 |
| | E06000005 | 741 | 757 | 849 | 730 | 1,061 | 897 | 960 | 943 | 933 | 700 | 587 | 540 | 572 | 542 | 592 | 651 | 697 | 539 | 623 |
| | E07000055 | 656 | 796 | 829 | 856 | 1,086 | | | | | | | | | | | | | | |
| | E07000056 | 747 | 809 | 1,183 | 1,057 | 1,461 | | | | | | | | | | | | | | |
| | E07000057 | 830 | 713 | 751 | 731 | 882 | | | | | | | | | | | | | | |
| | E08000037 | 1,833 | 2,071 | 2,008 | 2,196 | 2,283 | 2,343 | 2,484 | 2,018 | 2,054 | 1,865 | 1,389 | 979 | 1,022 | 1,232 | 1,243 | 1,388 | 1,569 | 1,184 | 1,332 |
| | E06000007 | 1,138 | 1,051 | 664 | 637 | 789 | 855 | 889 | 789 | 780 | 762 | 727 | 727 | 732 | 472 | 726 | 779 | 1,061 | 828 | 847 |
| | E06000002 | 1,374 | 1,390 | 1,457 | 1,432 | 1,380 | 893 | 819 | 740 | 787 | 626 | 577 | 689 | 785 | 944 | 1,016 | 1,163 | 1,501 | 1,375 | 1,254 |
| | F08000027 | 2,719 | 2,470 | 2,425 | 2,612 | 1,837 | 1,522 | 1,700 | 1,654 | 1,243 | 978 | 1,054 | 1,069 | 1,282 | 1,595 | 1,792 | 1,762 | 1,708 | 1,796 | 1,729 |
| | E08000022 | 1,396 | 1,055 | 1,058 | 1,133 | 1,117 | 1,202 | 1,193 | 1,184 | 1,280 | 1,017 | 1,090 | 1,122 | 1,076 | 1,227 | 1,341 | 1,292 | 1,189 | 1,027 | 970 |
| | E06000057 | | | | | | 2,628 | 2,411 | 2,372 | 2,337 | 2,137 | 2,136 | 2,015 | 1,975 | 1,895 | 1,949 | 2,301 | 2,635 | 1,914 | 2,123 |
| | E06000003 | 1,248 | 1,211 | 1,053 | 1,040 | 976 | 1,097 | 1,166 | 1,046 | 1,010 | 723 | 1,026 | 968 | 666 | 966 | 865 | 833 | 994 | 836 | 800 |
| | E07000058 | 1,262 | 1,201 | 717 | 730 | 828 | | | | | | | | | | | | | | |
| | E08000023 | 668 | 835 | 937 | 933 | 1,055 | 1,056 | 1,210 | 1,178 | 975 | 701 | 686 | 712 | 690 | 972 | 494 | 518 | 886 | 857 | 948 |
| | E06000004 | 1,191 | 1,144 | 1,178 | 1,217 | 1,282 | 1,196 | 1,051 | 1,025 | 943 | 887 | 836 | 757 | 609 | 954 | 938 | 1,170 | 1,603 | 1,199 | 1,056 |
| | E08000024 | 2,383 | 2,404 | 2,375 | 2,339 | 2,205 | 1,863 | 1,729 | 1,740 | 1,503 | 1,572 | 1,481 | 1,664 | 1,756 | 1,779 | 1,893 | 2,088 | 2,293 | 2,086 | 2,010 |
| | E07000059 | 353 | 366 | 403 | 423 | 446 | | | | | | | | | | | | | | |
| | E07000187 | 299 | 318 | 330 | 376 | 421 | | | | | | | | | | | | | | |
| | E07000162 | 503 | 476 | 556 | 628 | 631 | | | | | | | | | | | | | | |
| | E07000060 | 639 | 678 | 761 | 814 | 990 | | | | | | | | | | | | | | |
| North West | E12000002 | 68,594 | 68,275 | 71,811 | 73,047 | 73,868 | 70,782 | 66,410 | 59,772 | 52,262 | 43,693 | 40,461 | 40,287 | 38,969 | 39,344 | 39,769 | 39,195 | 44,560 | 40,738 | 40,704 |
| | E07000026 | 695 | 759 | 790 | 722 | 745 | 728 | 766 | 923 | 926 | 707 | 784 | 785 | 602 | 838 | 820 | 823 | 827 | 690 | 647 |
| | E07000027 | 1,204 | 812 | 900 | 937 | 933 | 884 | 737 | 686 | 723 | 678 | 592 | 891 | 607 | 788 | 837 | 859 | 969 | 901 | 892 |
| | E08000008 | 1,739 | 1,725 | 1,847 | 1,712 | 1,857 | 1,530 | 1,586 | 1,599 | 1,811 | 1,407 | 1,248 | 1,179 | 1,563 | 1,132 | 1,203 | 1,122 | 1,155 | 957 | 982 |
| | E06000009 | 1,043 | 1,229 | 2,141 | 2,379 | 1,495 | 1,541 | 1,461 | 1,430 | 1,335 | 1,341 | 1,554 | 1,592 | 1,174 | 1,334 | 1,459 | 1,443 | 1,769 | 1,422 | 1,365 |
| | E08000007 | 0 | 3,016 | 3,003 | 3,075 | 3,289 | 3,152 | 2,980 | 2,103 | 1,967 | 1,609 | 1,585 | 1,637 | 1,525 | 1,298 | 1,362 | 1,457 | 1,689 | 1,579 | 1,642 |
| | E07000117 | 1,638 | 1,609 | 1,626 | 1,383 | 1,427 | 1,611 | 1,535 | 1,645 | 1,503 | 1,225 | 1,116 | 1,081 | 1,115 | 1,139 | 976 | 914 | 780 | 701 | 658 |
| | F08000002 | 1,062 | 1,144 | 1,285 | 1,430 | 1,557 | 1,362 | 1,327 | 1,443 | 1,235 | 991 | 877 | 907 | 1,050 | 967 | 972 | 966 | 974 | 983 | 1,086 |
| | E07000028 | 578 | 615 | 745 | 630 | 756 | 767 | 739 | 741 | 690 | 643 | 539 | 608 | 653 | 753 | 789 | 821 | 1,011 | 656 | 669 |
| | E06000049 | | | | | | 3,200 | 3,287 | 2,340 | 2,205 | 1,964 | 1,736 | 1,540 | 1,451 | 1,396 | 1,685 | 1,781 | 2,002 | 1,733 | 1,678 |
| | E06000050 | | | | | | 1,878 | 2,079 | 1,999 | 1,917 | 1,864 | 1,776 | 1,806 | 1,758 | 1,749 | 1,630 | 1,502 | 1,552 | 1,406 | 1,575 |
| | E07000013 | 1,274 | 1,504 | 1,152 | 627 | 780 | | | | | | | | | | | | | | |
| | E07000118 | 514 | 592 | 594 | 632 | 681 | 677 | 716 | 775 | 753 | 574 | 583 | 511 | 502 | 439 | 499 | 453 | 576 | 460 | 410 |
| | E07000014 | 611 | 692 | 754 | 757 | 576 | | | | | | | | | | | | | | |
| | E07000029 | 715 | 668 | 331 | 638 | 636 | 714 | 801 | 756 | 759 | 607 | 659 | 692 | 724 | 974 | 847 | 764 | 677 | 477 | 468 |
| | E07000015 | 671 | 605 | 693 | 738 | 937 | | | | | | | | | | | | | | |
| | E07000030 | 269 | 264 | 285 | 315 | 370 | 352 | 306 | 392 | 463 | 416 | 499 | 466 | 364 | 442 | 471 | 440 | 559 | 547 | 568 |
| | E07000016 | 231 | 255 | 285 | 215 | 226 | | | | | | | | | | | | | | |
| | E07000119 | 538 | 659 | 659 | 673 | 765 | 754 | 771 | 724 | 653 | 581 | 506 | 537 | 470 | 526 | 547 | 569 | 714 | 525 | 529 |
| | E06000006 | 954 | 679 | 838 | 892 | 954 | 1,030 | 892 | 727 | 642 | 483 | 473 | 466 | 445 | 478 | 430 | 504 | 506 | 429 | 482 |
| | E07000120 | 1,311 | 1,239 | 1,236 | 1,152 | 1,246 | 1,197 | 1,181 | 1,160 | 1,223 | 954 | 901 | 788 | 710 | 675 | 674 | 634 | 656 | 480 | 442 |
| | E08000017 | 1,387 | 1,040 | 999 | 1,236 | 1,499 | 1,435 | 1,367 | 1,114 | 1,004 | 838 | 803 | 779 | 857 | 823 | 865 | 902 | 1,058 | 912 | 972 |
| | E07000127 | 742 | 660 | 928 | 910 | 1,030 | 1,157 | 1,093 | 984 | 960 | 838 | 923 | 908 | 1,006 | 1,056 | 1,050 | 790 | 932 | 905 | 658 |
| | E08000012 | 9,949 | 8,890 | 8,357 | 8,638 | 7,571 | 6,488 | 5,237 | 4,633 | 4,819 | 3,575 | 2,978 | 3,285 | 3,419 | 3,889 | 3,703 | 3,956 | 4,631 | 4,880 | 5,129 |
| | E07000017 | 1,659 | 1,671 | 1,664 | 1,850 | 1,844 | | | | | | | | | | | | | | |
| | E08000003 | 11,306 | 10,059 | 11,062 | 11,224 | 10,972 | 10,211 | 8,849 | 8,093 | 3,792 | 2,661 | 1,996 | 1,599 | 1,365 | 1,324 | 1,132 | 1,218 | 1,455 | 2,130 | 2,184 |
| | E08000004 | 2,388 | 2,117 | 2,510 | 2,288 | 2,440 | 1,866 | 1,822 | 1,803 | 1,495 | 1,261 | 1,254 | 1,219 | 1,189 | 1,126 | 1,154 | 1,164 | 1,227 | 1,084 | 1,135 |
| | E07000122 | 1,768 | 1,717 | 1,747 | 1,936 | 2,196 | 1,936 | 1,836 | 1,770 | 1,575 | 1,206 | 1,022 | 1,031 | 900 | 944 | 862 | 708 | 765 | 633 | 569 |

| | | | | | | | | | | | | | | | | | | | | |
|-----------|-----------------|-------|-------|-------|-------|-------|-------|-------|-------|-------|-------|-------|-------|-------|-------|-------|-------|-------|-------|-------|
| E07000123 | Preston | 984 | 1,174 | 1,034 | 1,048 | 1,073 | 1,103 | 1,118 | 994 | 1,078 | 766 | 832 | 866 | 990 | 1,074 | 1,150 | 1,143 | 1,304 | 1,072 | 1,021 |
| E07000124 | Ribble Valley | 298 | 310 | 293 | 288 | 272 | 273 | 277 | 270 | 278 | 294 | 206 | 201 | 206 | 200 | 198 | 207 | 191 | 180 | 298 |
| E08000005 | Rochdale | 2,077 | 1,829 | 1,971 | 1,764 | 2,088 | 1,907 | 1,747 | 1,684 | 1,576 | 1,124 | 1,046 | 1,008 | 901 | 858 | 852 | 847 | 1,409 | 1,280 | 1,316 |
| E07000125 | Rossendale | 789 | 733 | 756 | 592 | 607 | 588 | 599 | 580 | 652 | 553 | 543 | 555 | 554 | 498 | 474 | 497 | 536 | 409 | 508 |
| E08000006 | Salford | 2,526 | 2,786 | 3,254 | 3,328 | 3,960 | 3,865 | 3,761 | 2,283 | 1,476 | 1,133 | 913 | 1,121 | 1,008 | 1,004 | 1,163 | 1,238 | 1,052 | 1,187 | 1,010 |
| E08000014 | Sefton | 3,264 | 2,588 | 2,690 | 3,254 | 2,650 | 2,927 | 2,635 | 2,009 | 1,927 | 1,757 | 1,729 | 1,662 | 1,640 | 1,856 | 1,918 | 1,811 | 2,155 | 2,131 | 1,998 |
| E07000031 | South Lakeland | 835 | 883 | 959 | 1,006 | 1,045 | 975 | 1,044 | 1,079 | 1,037 | 1,026 | 957 | 971 | 827 | 973 | 987 | 905 | 1,039 | 862 | 900 |
| E07000126 | South Ribble | 324 | 32 | 426 | 445 | 440 | 442 | 500 | 530 | 551 | 630 | 461 | 417 | 375 | 419 | 413 | 432 | 560 | 388 | 350 |
| E08000013 | St. Helens | 1,459 | 945 | 887 | 1,092 | 1,079 | 1,143 | 1,188 | 1,116 | 953 | 1,025 | 971 | 1,022 | 935 | 936 | 946 | 852 | 1,223 | 886 | 877 |
| E08000007 | Stockport | 1,009 | 1,008 | 1,205 | 1,358 | 1,555 | 1,597 | 1,500 | 1,399 | 1,332 | 1,217 | 1,159 | 1,059 | 1,087 | 1,119 | 1,108 | 1,518 | 1,879 | 1,341 | 1,275 |
| E08000008 | Tameside | 2,282 | 2,365 | 2,345 | 2,259 | 2,277 | 2,113 | 1,874 | 1,709 | 1,295 | 1,164 | 1,152 | 1,042 | 997 | 1,080 | 981 | 962 | 982 | 809 | 801 |
| E08000009 | Trafford | 879 | 1,135 | 1,137 | 1,340 | 1,361 | 1,367 | 1,038 | 1,110 | 950 | 876 | 617 | 637 | 687 | 702 | 774 | 841 | 829 | 912 | 1,071 |
| E07000018 | Vale Royal | 431 | 525 | 314 | 456 | 553 | | | | | | | | | | | | | | |
| E06000007 | Warrington | 1,284 | 1,507 | 1,614 | 909 | 1,152 | 951 | 916 | 779 | 780 | 480 | 807 | 781 | 666 | 585 | 723 | 645 | 797 | 643 | 637 |
| E07000127 | West Lancashire | 727 | 817 | 825 | 742 | 730 | 789 | 776 | 844 | 747 | 683 | 641 | 557 | 636 | 604 | 537 | 607 | 687 | 702 | 653 |
| E08000010 | Wigan | 1,577 | 1,654 | 2,043 | 2,150 | 2,498 | 2,537 | 2,296 | 2,237 | 2,266 | 1,871 | 1,681 | 1,644 | 1,341 | 1,359 | 1,342 | 870 | 1,111 | 1,285 | 1,286 |
| E08000015 | Wirral | 3,000 | 3,048 | 2,893 | 3,402 | 3,212 | 2,941 | 2,982 | 2,609 | 2,495 | 2,219 | 2,047 | 2,208 | 2,014 | 1,936 | 2,097 | 1,920 | 2,231 | 2,080 | 1,901 |
| E07000128 | Wyre | 553 | 516 | 634 | 715 | 754 | 792 | 701 | 701 | 619 | 557 | 315 | 229 | 228 | 181 | 139 | 110 | 93 | 82 | 65 |

| | | | | | | | | | | | | | | | | | | | | |
|---------------------------------|------------------|---------------|---------------|---------------|---------------|---------------|---------------|---------------|---------------|---------------|---------------|---------------|---------------|---------------|---------------|---------------|---------------|---------------|---------------|---------------|
| Yorkshire and The Humber | E12000003 | 36,550 | 35,715 | 36,336 | 40,084 | 43,352 | 41,512 | 38,187 | 35,420 | 32,924 | 27,945 | 27,058 | 26,750 | 26,082 | 27,009 | 28,071 | 28,884 | 32,327 | 27,001 | 27,520 |
|---------------------------------|------------------|---------------|---------------|---------------|---------------|---------------|---------------|---------------|---------------|---------------|---------------|---------------|---------------|---------------|---------------|---------------|---------------|---------------|---------------|---------------|

| | | | | | | | | | | | | | | | | | | | | |
|-----------|-----------------------------|-------|-------|-------|-------|-------|-------|-------|-------|-------|-------|-------|-------|-------|-------|-------|-------|-------|-------|-------|
| E08000016 | Barnsley | 1,564 | 1,858 | 1,839 | 2,233 | 2,306 | 2,051 | 2,173 | 2,054 | 1,802 | 1,620 | 1,554 | 1,312 | 1,288 | 1,238 | 1,162 | 1,125 | 1,419 | 999 | 1,011 |
| E08000032 | Bradford | 3,730 | 3,871 | 4,277 | 6,410 | 7,068 | 7,302 | 5,757 | 5,358 | 4,766 | 3,953 | 3,942 | 4,154 | 3,944 | 3,931 | 4,090 | 4,040 | 4,091 | 3,526 | 3,416 |
| E08000033 | Calderdale | 2,109 | 2,450 | 2,311 | 2,608 | 2,986 | 2,573 | 2,352 | 2,019 | 1,774 | 1,846 | 1,600 | 1,654 | 1,439 | 1,651 | 1,521 | 1,590 | 1,774 | 1,597 | 1,413 |
| E07000163 | Craven | 286 | 232 | 244 | 276 | 353 | 245 | 186 | 192 | 204 | 162 | 295 | 321 | 333 | 315 | 430 | 283 | 270 | 229 | 398 |
| E08000017 | Doncaster | 2,321 | 2,493 | 2,490 | 2,444 | 2,341 | 2,153 | 2,009 | 2,007 | 2,238 | 1,734 | 1,659 | 1,601 | 1,614 | 1,628 | 1,683 | 1,842 | 2,022 | 1,539 | 1,751 |
| E06000011 | East Riding of Yorkshire | 1,526 | 1,771 | 1,845 | 1,897 | 2,350 | 2,322 | 2,091 | 1,952 | 2,030 | 1,686 | 1,528 | 1,461 | 1,406 | 1,537 | 1,585 | 1,289 | 1,667 | 1,387 | 1,417 |
| E07000164 | Hambleton | 318 | 379 | 435 | 465 | 525 | 470 | 428 | 451 | 444 | 383 | 423 | 393 | 361 | 468 | 457 | 481 | 502 | 413 | 433 |
| E07000165 | Harrogate | 896 | 882 | 827 | 849 | 1,034 | 860 | 933 | 860 | 840 | 768 | 709 | 811 | 806 | 698 | 742 | 838 | 978 | 753 | 808 |
| E06000010 | Kingston upon Hull, City of | 2,697 | 2,347 | 2,527 | 2,261 | 2,304 | 2,430 | 2,154 | 2,011 | 1,742 | 1,517 | 1,804 | 1,764 | 1,565 | 1,504 | 1,642 | 1,857 | 2,276 | 1,778 | 1,919 |
| E08000034 | Kirklees | 3,341 | 2,987 | 3,180 | 3,625 | 4,088 | 4,003 | 3,696 | 3,606 | 3,353 | 2,676 | 2,507 | 2,217 | 1,932 | 2,113 | 2,144 | 2,647 | 2,426 | 2,247 | 2,208 |
| E08000035 | Leeds | 6,445 | 4,542 | 4,070 | 4,525 | 4,712 | 4,724 | 4,370 | 4,115 | 3,676 | 3,292 | 2,915 | 2,679 | 2,574 | 2,709 | 2,788 | 2,734 | 3,254 | 2,693 | 2,412 |
| E06000012 | North East Lincolnshire | 1,276 | 1,063 | 935 | 1,024 | 1,091 | 943 | 1,001 | 954 | 961 | 739 | 991 | 1,052 | 1,385 | 1,318 | 1,478 | 1,511 | 1,636 | 1,348 | 1,641 |
| E06000013 | North Lincolnshire | 832 | 879 | 924 | 843 | 770 | 874 | 735 | 753 | 771 | 670 | 799 | 790 | 875 | 906 | 937 | 910 | 1,088 | 995 | 1,121 |
| E07000166 | Richmondshire | 209 | 268 | 291 | 352 | 367 | 335 | 314 | 307 | 361 | 282 | 273 | 325 | 316 | 383 | 426 | 341 | 368 | 204 | 137 |
| E08000018 | Rotherham | 1,333 | 1,337 | 1,524 | 1,495 | 1,698 | 1,645 | 1,517 | 1,362 | 1,375 | 1,059 | 1,141 | 1,132 | 1,118 | 1,140 | 1,101 | 1,216 | 1,353 | 1,108 | 1,081 |
| E07000167 | Ryedale | 198 | 218 | 275 | 330 | 409 | 433 | 407 | 348 | 329 | 252 | 249 | 233 | 218 | 201 | 201 | 297 | 408 | 340 | 331 |
| E07000168 | Scarborough | 626 | 692 | 784 | 838 | 923 | 923 | 1,019 | 868 | 775 | 585 | 619 | 733 | 775 | 772 | 841 | 716 | 690 | 541 | 650 |
| E07000169 | Selby | 428 | 561 | 485 | 553 | 534 | 476 | 445 | 453 | 506 | 283 | 268 | 308 | 387 | 408 | 389 | 381 | 433 | 352 | 387 |
| E08000019 | Sheffield | 3,559 | 3,678 | 3,878 | 3,557 | 3,629 | 3,229 | 3,345 | 3,328 | 2,719 | 2,409 | 2,186 | 2,095 | 1,995 | 2,204 | 2,433 | 2,482 | 2,862 | 2,838 | 2,702 |
| E08000036 | Wakefield | 2,210 | 2,529 | 2,432 | 2,952 | 3,319 | 3,119 | 2,872 | 2,242 | 2,089 | 1,875 | 1,402 | 1,588 | 1,666 | 1,526 | 1,494 | 1,652 | 1,906 | 1,469 | 1,522 |
| E06000014 | York | 646 | 678 | 763 | 547 | 545 | 402 | 383 | 180 | 169 | 154 | 194 | 127 | 85 | 359 | 527 | 652 | 904 | 645 | 762 |

| | | | | | | | | | | | | | | | | | | | | |
|----------------------|------------------|---------------|---------------|---------------|---------------|---------------|---------------|---------------|---------------|---------------|---------------|---------------|---------------|---------------|---------------|---------------|---------------|---------------|---------------|---------------|
| East Midlands | E12000004 | 26,219 | 27,925 | 27,726 | 27,542 | 28,910 | 27,972 | 26,427 | 25,411 | 24,143 | 20,069 | 19,490 | 19,495 | 19,044 | 18,553 | 19,664 | 20,324 | 24,807 | 20,431 | 21,842 |
|----------------------|------------------|---------------|---------------|---------------|---------------|---------------|---------------|---------------|---------------|---------------|---------------|---------------|---------------|---------------|---------------|---------------|---------------|---------------|---------------|---------------|

| | | | | | | | | | | | | | | | | | | | | |
|-----------|-----------------------|-------|-------|-------|-------|-------|-------|-------|-------|-------|-----|-------|-------|-------|-------|-------|-------|-------|-------|-------|
| E07000032 | Amber Valley | 1,068 | 1,091 | 1,070 | 1,060 | 1,185 | 693 | 727 | 780 | 644 | 724 | 706 | 676 | 684 | 764 | 800 | 861 | 873 | 774 | 778 |
| E07000170 | Ashfield | 815 | 959 | 945 | 868 | 833 | 904 | 910 | 841 | 773 | 699 | 582 | 568 | 586 | 543 | 526 | 567 | 566 | 414 | 428 |
| E07000171 | Bassetlaw | 1,029 | 792 | 851 | 792 | 897 | 907 | 775 | 816 | 786 | 662 | 569 | 537 | 528 | 420 | 573 | 552 | 714 | 603 | 683 |
| E07000129 | Blaby | 277 | 345 | 327 | 217 | 335 | 332 | 304 | 291 | 229 | 284 | 379 | 373 | 436 | 430 | 258 | 252 | 355 | 383 | 243 |
| E07000033 | Bolsover | 753 | 771 | 770 | 664 | 787 | 834 | 939 | 919 | 915 | 647 | 631 | 644 | 633 | 609 | 646 | 654 | 797 | 637 | 637 |
| E07000136 | Boston | 282 | 83 | 34 | 391 | 431 | 441 | 450 | 393 | 354 | 255 | 192 | 195 | 224 | 251 | 234 | 266 | 353 | 286 | 313 |
| E07000172 | Broxtowe | 450 | 535 | 559 | 513 | 430 | 457 | 476 | 455 | 425 | 469 | 484 | 496 | 439 | 452 | 479 | 499 | 598 | 500 | 530 |
| E07000130 | Charnwood | 937 | 1,090 | 579 | 595 | 688 | 737 | 747 | 738 | 641 | 561 | 587 | 646 | 608 | 465 | 500 | 507 | 683 | 620 | 642 |
| E07000034 | Chesterfield | 631 | 553 | 503 | 575 | 634 | 706 | 600 | 513 | 496 | 547 | 548 | 505 | 499 | 527 | 518 | 523 | 655 | 493 | 531 |
| E07000150 | Corby | 469 | 435 | 488 | 253 | 282 | 265 | 216 | 163 | 176 | 78 | 17 | 6 | 9 | 9 | 12 | 0 | - | | |
| E07000151 | Daventry | 271 | 286 | 206 | 244 | 258 | 228 | 231 | 221 | 202 | 215 | 153 | 109 | 80 | 90 | 87 | 121 | 173 | | |
| E06000015 | Derby | 2,036 | 2,093 | 2,227 | 1,964 | 1,849 | 1,743 | 1,767 | 1,456 | 1,286 | 999 | 1,069 | 1,008 | 1,007 | 1,126 | 1,135 | 1,085 | 1,340 | 1,168 | 1,224 |
| E07000035 | Derbyshire Dales | 429 | 520 | 570 | 562 | 604 | 581 | 608 | 639 | 587 | 587 | 593 | 638 | 643 | 565 | 475 | 512 | 570 | 434 | 478 |
| E07000137 | East Lindsey | 929 | 1,067 | 1,130 | 1,062 | 1,271 | 1,268 | 1,259 | 1,271 | 1,248 | 970 | 807 | 835 | 826 | 780 | 839 | 880 | 1,080 | 787 | 845 |
| E07000152 | East Northamptonshire | 668 | 665 | 585 | 683 | 691 | 734 | 441 | 426 | 357 | 314 | 389 | 389 | 414 | 441 | 502 | 466 | 408 | | |
| E07000036 | Erewash | 545 | 704 | 577 | 708 | 687 | 694 | 610 | 749 | 765 | 665 | 652 | 669 | 607 | 591 | 673 | 845 | 839 | 732 | 729 |
| E07000173 | Gedling | 613 | 650 | 765 | 867 | 902 | 874 | 908 | 743 | 739 | 496 | 442 | 467 | 407 | 431 | 423 | 433 | 552 | 352 | 384 |
| E07000131 | Harborough | | 279 | 244 | 292 | 396 | 432 | 424 | 471 | 514 | 369 | 365 | 302 | 314 | 302 | 317 | 379 | 528 | 377 | 383 |
| E07000037 | High Peak | 446 | 451 | 536 | 581 | 510 | 513 | 598 | 550 | 557 | 546 | 515 | 580 | 517 | 415 | 454 | 558 | 617 | 443 | 462 |
| E07000132 | Hinckley and Bosworth | 371 | 396 | 375 | 405 | 462 | 449 | 460 | 447 | 459 | 400 | 372 | 379 | 381 | 374 | 442 | 434 | 410 | 301 | 316 |
| E07000153 | Kettering | 409 | 425 | 455 | 470 | 495 | 508 | 466 | 410 | 348 | 325 | 302 | 334 | 349 | 315 | 381 | 372 | 477 | | |
| E06000016 | Leicester | 2,307 | 3,121 | 2,447 | 2,407 | 2,158 | 2,147 | 1,751 | 1,719 | 2,030 | 1, | | | | | | | | | |

| | | | | | | | | | | | | | | | | | | | | |
|------------|---------------------------|-------|-------|-------|-------|-------|-------|-------|-------|-------|-------|-------|-------|-------|-------|-------|-------|-------|-------|-------|
| E07000175 | Newark and Sherwood | 896 | 629 | 932 | 830 | 983 | 985 | 919 | 843 | 820 | 679 | 682 | 694 | 647 | 642 | 645 | 660 | 830 | 831 | 740 |
| F07000138 | North East Derbyshire | 438 | 514 | 579 | 534 | 447 | 435 | 480 | 480 | 493 | 516 | 497 | 441 | 416 | 411 | 488 | 450 | 617 | 517 | 540 |
| E07000139 | North Kesteven | 538 | 491 | 462 | 520 | 570 | 551 | 515 | 553 | 519 | 421 | 381 | 372 | 383 | 432 | 411 | 398 | 436 | 327 | 409 |
| C07000134 | North West Leicestershire | 346 | 369 | 855 | 437 | 463 | 458 | 490 | 405 | 378 | 367 | 310 | 331 | 404 | 409 | 438 | 353 | 483 | 281 | 346 |
| E06000067 | North Northamptonshire | | | | | | | | | | | | | | | | | | 1,129 | 1,357 |
| E07000154 | Northampton | 1,262 | 1,205 | 1,148 | 1,034 | 1,431 | 1,158 | 1,031 | 909 | 668 | 574 | 542 | 515 | 553 | 502 | 569 | 524 | 883 | | |
| E06000018 | Nottigham | 1,811 | 1,661 | 2,241 | 2,332 | 2,416 | 2,262 | 1,949 | 1,790 | 1,487 | 1,238 | 1,245 | 1,410 | 1,456 | 1,144 | 1,321 | 1,296 | 1,753 | 1,463 | 1,747 |
| E07000135 | Oadby and Wigston | 283 | 294 | 224 | 235 | 217 | 178 | 163 | 246 | 196 | 156 | 135 | 141 | 131 | 123 | 134 | 145 | 152 | 141 | 132 |
| E07000176 | Ruscliffe | 467 | 515 | 490 | 538 | 629 | 538 | 491 | 512 | 437 | 311 | 282 | 369 | 337 | 361 | 388 | 368 | 462 | 400 | 440 |
| E06000017 | Rutland | 108 | 210 | 175 | 132 | 168 | 178 | 177 | 171 | 168 | 169 | 157 | 179 | 185 | 127 | 183 | 181 | 248 | 138 | 173 |
| E070000139 | South Derbyshire | 555 | 614 | 593 | 624 | 632 | 442 | 457 | 344 | 384 | 287 | 325 | 319 | 297 | 324 | 322 | 317 | 450 | 375 | 407 |
| E07000140 | South Holland | 312 | 318 | 198 | 228 | 315 | 323 | 281 | 288 | 309 | 272 | 271 | 258 | 232 | 264 | 295 | 361 | 493 | 297 | 308 |
| E07000147 | South Kesteven | 629 | 604 | 606 | 523 | 617 | 670 | 648 | 657 | 584 | 392 | 447 | 479 | 480 | 448 | 512 | 533 | 672 | 460 | 457 |
| E07000155 | South Northamptonshire | 301 | 537 | 295 | 340 | 343 | 395 | 379 | 296 | 228 | 234 | 213 | 147 | 131 | 126 | 151 | 189 | 276 | | |
| E07000156 | Wellingborough | 347 | 332 | 348 | 398 | 348 | 426 | 432 | 378 | 373 | 265 | 300 | 246 | 271 | 278 | 336 | 339 | 371 | | |
| E07000142 | West Lindsey | 783 | 817 | 928 | 912 | 1,001 | 968 | 927 | 892 | 931 | 693 | 591 | 545 | 517 | 516 | 593 | 615 | 672 | 542 | 576 |
| E06000062 | West Northamptonshire | | | | | | | | | | | | | | | | | | 1,225 | 1,197 |

| | | | | | | | | | | | | | | | | | | | | |
|----------------------|------------------|---------------|---------------|---------------|---------------|---------------|---------------|---------------|---------------|---------------|---------------|---------------|---------------|---------------|---------------|---------------|---------------|---------------|---------------|---------------|
| West Midlands | E12000005 | 40,167 | 35,703 | 35,910 | 34,833 | 35,495 | 33,392 | 30,395 | 27,895 | 27,184 | 22,692 | 22,257 | 21,775 | 21,186 | 20,996 | 22,381 | 23,515 | 28,740 | 25,726 | 28,642 |
|----------------------|------------------|---------------|---------------|---------------|---------------|---------------|---------------|---------------|---------------|---------------|---------------|---------------|---------------|---------------|---------------|---------------|---------------|---------------|---------------|---------------|

| | | | | | | | | | | | | | | | | | | | | |
|------------|--------------------------|--------|-------|-------|-------|-------|-------|-------|-------|-------|-------|-------|-------|-------|-------|-------|-------|-------|-------|-------|
| E08000025 | Birmingham | 13,668 | 7,818 | 8,015 | 7,438 | 7,745 | 7,425 | 6,607 | 5,274 | 5,131 | 3,665 | 3,830 | 3,886 | 4,397 | 4,280 | 4,283 | 4,575 | 5,386 | 5,496 | 6,572 |
| E07000182 | Bridgnorth | 224 | 242 | 251 | 258 | 344 | | | | | | | | | | | | | | |
| F07000234 | Brimsgrove | 379 | 390 | 363 | 397 | 338 | 368 | 357 | 329 | 318 | 299 | 327 | 363 | 206 | 260 | 338 | 297 | 471 | 457 | 387 |
| E07000192 | Cannock Chase | 343 | 383 | 431 | 433 | 561 | 528 | 651 | 383 | 329 | 292 | 290 | 285 | 307 | 321 | 343 | 360 | 386 | 298 | 338 |
| C08000026 | Coventry | 2,287 | 2,042 | 2,053 | 2,375 | 1,886 | 1,514 | 1,565 | 1,495 | 1,455 | 1,445 | 1,273 | 1,080 | 1,150 | 1,364 | 1,336 | 1,451 | 1,661 | 1,729 | 1,728 |
| E08000027 | Dudley | 1,361 | 1,291 | 1,625 | 1,640 | 1,559 | 1,492 | 1,528 | 1,381 | 1,451 | 1,238 | 1,349 | 1,204 | 1,005 | 1,076 | 1,038 | 1,011 | 1,071 | 862 | 832 |
| E07000193 | East Staffordshire | 707 | 736 | 488 | 521 | 685 | 711 | 640 | 700 | 691 | 421 | 489 | 584 | 440 | 436 | 465 | 519 | 630 | 506 | 554 |
| E06000019 | Herefordshire, County of | 694 | 795 | 752 | 694 | 916 | 845 | 866 | 831 | 829 | 755 | 603 | 419 | 324 | 250 | 261 | 273 | 230 | 307 | 895 |
| E07000194 | Lichfield | 475 | 509 | 554 | 525 | 528 | 513 | 495 | 514 | 476 | 382 | 324 | 262 | 296 | 326 | 312 | 365 | 488 | 430 | 486 |
| E07000235 | Malvern Hills | 296 | 280 | 319 | 356 | 453 | 545 | 486 | 456 | 504 | 345 | 350 | 415 | 381 | 391 | 361 | 479 | 533 | 405 | 452 |
| E07000195 | Newcastle-under-Lyme | 875 | 1,008 | 1,115 | 1,049 | 1,238 | 833 | 778 | 655 | 679 | 749 | 706 | 559 | 411 | 401 | 206 | 304 | 461 | 532 | 493 |
| E07000183 | North Shropshire | 362 | 391 | 408 | 438 | 513 | | | | | | | | | | | | | | |
| E07000218 | North Warwickshire | 383 | 419 | 473 | 184 | 227 | 427 | 421 | 445 | 347 | 276 | 270 | 249 | 238 | 250 | 250 | 355 | 404 | 358 | 328 |
| E07000219 | Nuneaton and Bedworth | 475 | 665 | 664 | 632 | 696 | 642 | 661 | 662 | 623 | 527 | 584 | 579 | 516 | 614 | 723 | 730 | 815 | 1,033 | 660 |
| E07000184 | Oswestry | 306 | 260 | 201 | 178 | 215 | | | | | | | | | | | | | | |
| E07000236 | Redditch | 319 | 319 | 368 | 333 | 334 | 252 | 281 | 268 | 228 | 175 | 216 | 267 | 127 | 172 | 163 | 173 | 299 | 337 | 296 |
| E07000220 | Rugby | 374 | 424 | 445 | 386 | 523 | 431 | 396 | 371 | 363 | 318 | 332 | 328 | 332 | 371 | 435 | 626 | 802 | 706 | 647 |
| E08000028 | Sandwell | 2,797 | 2,705 | 2,560 | 2,286 | 2,467 | 2,202 | 2,284 | 2,252 | 2,145 | 1,707 | 1,316 | 1,163 | 1,171 | 802 | 1,073 | 1,162 | 1,542 | 1,435 | 1,856 |
| E07000185 | Shrewsbury and Atcham | 352 | 251 | 257 | 317 | 356 | | | | | | | | | | | | | | |
| E060000057 | Shropshire | | | | | | 1,540 | 1,651 | 1,831 | 1,709 | 1,741 | 1,561 | 1,526 | 1,635 | 1,555 | 1,651 | 1,571 | 1,733 | 1,444 | 1,581 |
| E080000129 | Solihull | 1,276 | 1,187 | 1,162 | 1,095 | 1,110 | 382 | 243 | 192 | 166 | 222 | 149 | 114 | 148 | 126 | 158 | 265 | 321 | 355 | 515 |
| E07000186 | South Shropshire | 315 | 348 | 387 | 456 | 479 | | | | | | | | | | | | | | |
| E07000196 | South Staffordshire | 404 | 335 | 323 | 376 | 412 | 435 | 478 | 450 | 443 | 263 | 288 | 353 | 345 | 311 | 345 | 353 | 432 | 349 | 398 |
| E07000197 | Stafford | 751 | 881 | 908 | 775 | 783 | 801 | 780 | 714 | 674 | 500 | 538 | 589 | 661 | 653 | 670 | 712 | 691 | 582 | 630 |
| E07000198 | Staffordshire Moorlands | 328 | 816 | 721 | 834 | 909 | 522 | 856 | 825 | 842 | 673 | 621 | 684 | 621 | 547 | 699 | 637 | 701 | 512 | 568 |
| E060000027 | Stoke on Trent | 1,884 | 1,957 | 2,021 | 1,875 | 1,779 | 2,216 | 1,568 | 1,570 | 1,570 | 1,483 | 1,371 | 1,421 | 1,342 | 1,518 | 1,865 | 1,670 | 2,689 | 1,892 | 2,010 |
| E07000227 | Stratford-on-Avon | 997 | 1,221 | 1,190 | 732 | 912 | 789 | 792 | 676 | 548 | 500 | 491 | 612 | 731 | 612 | 801 | 900 | 1,178 | 872 | 917 |
| E07000199 | Tamworth | 182 | 219 | 221 | 250 | 282 | 275 | 256 | 291 | 220 | 153 | 203 | 170 | 251 | 243 | 238 | 218 | 313 | 243 | 207 |
| E060000020 | Telford and Wrekin | 499 | 391 | 341 | 417 | 351 | 423 | 507 | 530 | 682 | 395 | 463 | 467 | 456 | 360 | 390 | 341 | 576 | 427 | 431 |
| E080000030 | Walsall | 2,646 | 2,926 | 2,748 | 2,828 | 2,530 | 1,455 | 1,370 | 1,427 | 1,387 | 1,105 | 1,188 | 1,148 | 659 | 817 | 795 | 834 | 1,041 | 1,012 | 1,219 |
| E07000222 | Warwick | 653 | 713 | 669 | 635 | 738 | 658 | 571 | 445 | 501 | 571 | 512 | 497 | 522 | 538 | 645 | 756 | 885 | 753 | 870 |
| E080000037 | Wolverhampton | 2,367 | 2,403 | 2,524 | 2,446 | 1,924 | 1,663 | 1,811 | 1,506 | 1,494 | 1,487 | 1,493 | 1,518 | 1,232 | 1,313 | 1,401 | 1,389 | 1,579 | 1,327 | 1,488 |
| E07000237 | Worcester | 303 | 348 | 321 | 430 | 458 | 575 | 382 | 428 | 476 | 355 | 342 | 371 | 426 | 404 | 301 | 404 | 490 | 393 | 503 |
| C07000238 | Wychevan | 309 | 484 | 432 | 439 | 551 | 704 | 533 | 490 | 482 | 346 | 384 | 403 | 391 | 436 | 512 | 569 | 674 | 521 | 561 |
| E07000239 | Wyre Forest | 498 | 546 | 599 | 640 | 690 | 715 | 608 | 504 | 441 | 306 | 404 | 269 | 267 | 246 | 230 | 216 | 218 | 158 | 222 |

| | | | | | | | | | | | | | | | | | | | | |
|------------------------|------------------|---------------|---------------|---------------|---------------|---------------|---------------|---------------|---------------|---------------|---------------|---------------|---------------|---------------|---------------|---------------|---------------|---------------|---------------|---------------|
| East of England | E12000006 | 25,020 | 25,175 | 25,039 | 24,704 | 26,255 | 26,178 | 25,597 | 24,172 | 23,268 | 18,917 | 17,202 | 16,471 | 16,639 | 17,983 | 19,950 | 20,972 | 26,275 | 22,069 | 23,991 |
|------------------------|------------------|---------------|---------------|---------------|---------------|---------------|---------------|---------------|---------------|---------------|---------------|---------------|---------------|---------------|---------------|---------------|---------------|---------------|---------------|---------------|

| | | | | | | | | | | | | | | | | | | | | |
|------------|----------------------|-------|-----|-----|-----|-----|-------|-------|-------|-------|-----|-----|-----|-----|-----|-------|-------|-------|-------|-------|
| E07000200 | Babergh | 343 | 325 | 395 | 421 | 414 | 387 | 377 | 343 | 370 | 308 | 299 | 316 | 294 | 294 | 306 | 273 | 347 | 284 | 281 |
| E07000066 | Basildon | 482 | 582 | 545 | 452 | 462 | 581 | 579 | 471 | 564 | 470 | 339 | 315 | 374 | 414 | 390 | 363 | 494 | 486 | 596 |
| E060000056 | Bedford | | | | | | 725 | 567 | 496 | 628 | 478 | 480 | 442 | 337 | 431 | 613 | 488 | 802 | 676 | 728 |
| E070000027 | Bedford | 1,048 | 943 | 560 | 633 | 703 | | | | | | | | | | | | | | |
| E07000067 | Braintree | 700 | 757 | 768 | 841 | 755 | 805 | 827 | 747 | 622 | 535 | 601 | 603 | 592 | 581 | 647 | 707 | 568 | 614 | 785 |
| E07000143 | Breckland | 599 | 640 | 614 | 626 | 720 | 595 | 627 | 610 | 707 | 491 | 480 | 441 | 461 | 467 | 419 | 481 | 609 | 384 | 551 |
| E07000068 | Brentwood | 248 | 270 | 295 | 257 | 275 | 255 | 238 | 241 | 185 | 119 | 119 | 113 | 275 | 359 | 271 | 273 | 395 | 355 | 483 |
| E07000144 | Broadland | 381 | 422 | 380 | 442 | 532 | 438 | 452 | 421 | 401 | 348 | 317 | 295 | 322 | 265 | 222 | 347 | 380 | 254 | 265 |
| E07000096 | Broxburne | 453 | 298 | 180 | 157 | 108 | 110 | 166 | 183 | 179 | 92 | 129 | 132 | 176 | 170 | 205 | 265 | 261 | 226 | 184 |
| E07000008 | Cambridge | 681 | 560 | 495 | 433 | 507 | 527 | 364 | 366 | 358 | 279 | 268 | 245 | 190 | 487 | 410 | 271 | 327 | 310 | 435 |
| E07000069 | Castle Point | 252 | 258 | 305 | 323 | 311 | 321 | 327 | 364 | 368 | 291 | 258 | 225 | 216 | 230 | 290 | 332 | 366 | 326 | 320 |
| E060000056 | Central Bedfordshire | | | | | | 1,280 | 1,207 | 1,302 | 1,221 | 768 | 707 | 677 | 686 | 662 | 1,092 | 1,252 | 1,483 | 1,045 | 1,123 |

| | | | | | | | | | | | | | | | | | | | | |
|-----------|------------------------------|-----|-------|-------|-------|-------|-------|-------|-------|-------|-----|-----|-----|-----|-----|-----|-------|-------|-----|-------|
| E07000070 | Chelmsford | 452 | 480 | 530 | 537 | 629 | 550 | 517 | 420 | 444 | 276 | 412 | 356 | 377 | 435 | 480 | 510 | 639 | 479 | 501 |
| F07000071 | Colchester | 653 | 655 | 543 | 612 | 742 | 636 | 589 | 591 | 506 | 027 | 518 | 487 | 494 | 554 | 648 | 578 | 746 | 585 | 620 |
| E07000096 | Dacorum | 771 | 890 | 807 | 795 | 735 | 668 | 568 | 884 | 495 | 349 | 296 | 270 | 318 | 390 | 522 | 480 | 571 | 572 | 659 |
| C07000009 | East Cambridgeshire | 440 | 255 | 330 | 333 | 410 | 406 | 320 | 346 | 348 | 262 | 244 | 246 | 244 | 242 | 315 | 305 | 487 | 391 | 467 |
| E07000242 | East Hertfordshire | 658 | 617 | 566 | 537 | 582 | 523 | 587 | 498 | 485 | 463 | 377 | 395 | 382 | 301 | 361 | 410 | 441 | 411 | 453 |
| E07000244 | East Suffolk | | | | | | | | | | | | | | | | 1,128 | 1,401 | 932 | 1,176 |
| E07000072 | Epping Forest | 821 | 934 | 753 | 558 | 611 | 607 | 680 | 708 | 647 | 451 | 431 | 374 | 429 | 426 | 374 | 300 | 612 | 472 | 558 |
| E07000010 | Fenland | 617 | 494 | 469 | 470 | 582 | 572 | 517 | 472 | 463 | 390 | 407 | 402 | 359 | 356 | 385 | 413 | 563 | 448 | 410 |
| E07000201 | Forest Heath | 247 | 259 | 268 | 312 | 331 | 393 | 384 | 398 | 374 | 287 | 293 | 293 | 264 | 249 | 300 | | | | |
| E07000145 | Great Yarmouth | 350 | 500 | 540 | 475 | 496 | 600 | 556 | 565 | 521 | 478 | 512 | 536 | 503 | 534 | 585 | 586 | 712 | 574 | 611 |
| E07000073 | Harlow | 163 | 180 | 163 | 141 | 138 | 98 | 123 | 180 | 218 | 144 | 125 | 109 | 120 | 225 | 322 | 350 | 479 | 432 | 424 |
| E07000098 | Haverhill | 408 | 424 | 412 | 386 | 346 | 333 | 313 | 272 | 271 | 262 | 202 | 268 | 297 | 401 | 503 | 528 | 511 | 653 | 772 |
| E07000011 | Huntingdonshire | 491 | 612 | 530 | 546 | 565 | 561 | 588 | 641 | 530 | 607 | 307 | 427 | 232 | 261 | 346 | 577 | 735 | 553 | 542 |
| E07000202 | Ipswich | 462 | 619 | 740 | 730 | 941 | 844 | 757 | 635 | 592 | 461 | 421 | 482 | 386 | 362 | 368 | 344 | 574 | 495 | 414 |
| E07000146 | King's Lynn and West Norfolk | 920 | 1,033 | 1,055 | 971 | 997 | 1,021 | 1,051 | 1,116 | 1,181 | 817 | 699 | 783 | 824 | 861 | 825 | 966 | 979 | 949 | 1,124 |
| E06000032 | Luton | 764 | 848 | 840 | 838 | 699 | 898 | 815 | 876 | 703 | 636 | 434 | 385 | 614 | 438 | 598 | 624 | 720 | 697 | 1,006 |
| E07000074 | Maldon | 210 | 298 | 311 | 328 | 338 | 252 | 235 | 231 | 202 | 177 | 247 | 196 | 207 | 213 | 194 | 232 | 326 | 238 | 248 |
| E07000001 | Mid Bedfordshire | 642 | 547 | 654 | 734 | 758 | | | | | | | | | | | | | | |
| E07000203 | Mid Suffolk | 327 | 366 | 412 | 430 | 433 | 408 | 412 | 387 | 470 | 382 | 330 | 299 | 282 | 247 | 263 | 252 | 435 | 327 | 323 |
| E07000099 | North Hertfordshire | 373 | 422 | 426 | 430 | 440 | 495 | 483 | 456 | 458 | 422 | 351 | 299 | 343 | 368 | 398 | 349 | 400 | 798 | 466 |
| E07000147 | North Norfolk | 415 | 533 | 572 | 830 | 897 | 872 | 828 | 786 | 886 | 561 | 456 | 500 | 504 | 603 | 482 | 572 | 554 | 477 | 483 |
| E07000148 | Norwich | 720 | 624 | 467 | 545 | 563 | 584 | 517 | 467 | 332 | 366 | 405 | 306 | 295 | 335 | 462 | 560 | 779 | 622 | 665 |
| E06000031 | Peterborough | 571 | 599 | 683 | 610 | 766 | 854 | 829 | 695 | 550 | 581 | 629 | 592 | 586 | 587 | 537 | 564 | 909 | 611 | 702 |
| E07000075 | Rochford | 338 | 366 | 430 | 432 | 437 | 452 | 395 | 338 | 271 | 257 | 174 | 189 | 181 | 223 | 266 | 277 | 313 | 370 | 293 |
| E07000003 | South Bedfordshire | 628 | 455 | 417 | 421 | 518 | | | | | | | | | | | | | | |
| E07000012 | South Cambridgeshire | 968 | 613 | 650 | 635 | 714 | 602 | 561 | 543 | 559 | 576 | 545 | 546 | 522 | 512 | 648 | 699 | 808 | 612 | 702 |
| E07000149 | South Norfolk | 424 | 432 | 421 | 413 | 543 | 504 | 501 | 438 | 431 | 360 | 337 | 310 | 279 | 285 | 356 | 285 | 310 | 319 | 502 |
| E06000033 | Southend-on-Sea | 877 | 950 | 1,060 | 933 | 845 | 828 | 927 | 1,012 | 809 | 634 | 624 | 593 | 701 | 615 | 696 | 630 | 724 | 643 | 658 |
| E07000240 | St Albans | 382 | 400 | 378 | 437 | 451 | 373 | 410 | 417 | 409 | 249 | 195 | 172 | 247 | 286 | 402 | 543 | 558 | 392 | 432 |
| E07000204 | St Edmundsbury | 436 | 136 | 171 | 233 | 278 | 227 | 234 | 244 | 249 | 278 | 278 | 298 | 265 | 279 | 311 | | | | |
| F07000243 | Stevenage | 166 | 239 | 180 | 227 | 234 | 237 | 284 | 231 | 234 | 179 | 134 | 118 | 90 | 171 | 156 | 219 | 245 | 217 | 245 |
| E07000205 | Suffolk Coastal | 799 | 664 | 701 | 597 | 644 | 648 | 750 | 649 | 750 | 621 | 690 | 560 | 676 | 519 | 590 | | | | |
| C07000076 | Tendring | 834 | 989 | 1,225 | 1,256 | 1,196 | 661 | 950 | 859 | 900 | 703 | 626 | 527 | 479 | 496 | 627 | 652 | 1,206 | 709 | 707 |
| E07000102 | Three Rivers | 192 | 221 | 249 | 240 | 289 | 254 | 255 | 175 | 121 | 231 | 113 | 113 | 213 | 274 | 260 | 237 | 292 | 289 | 248 |
| E06000034 | Thurrock | 319 | 690 | 747 | 679 | 657 | 683 | 684 | 618 | 638 | 350 | 192 | 214 | 131 | 129 | 152 | 166 | 261 | 260 | 342 |
| E07000077 | Uttlesford | 413 | 461 | 301 | 338 | 329 | 370 | 340 | 356 | 295 | 221 | 246 | 168 | 161 | 220 | 278 | 209 | 224 | 216 | 253 |
| E07000103 | Walford | 555 | 518 | 530 | 438 | 446 | 412 | 622 | 157 | 232 | 252 | 97 | 133 | 212 | 302 | 362 | 411 | 413 | 340 | 254 |
| E07000206 | Waverley | 761 | 785 | 927 | 822 | 888 | 1,034 | 1,045 | 983 | 883 | 624 | 525 | 535 | 486 | 470 | 540 | | | | |
| E07000241 | Wolwyn Hatfield | 286 | 0 | 0 | 0 | 282 | 211 | 177 | 218 | 205 | 183 | 187 | 197 | 262 | 253 | 285 | 503 | 339 | 283 | |
| E07000245 | West Suffolk | | | | | | | | | | | | | | | | 622 | 833 | 610 | 099 |

| | | | | | | | | | | | | | | | | | | | | |
|---------------|------------------|---------------|---------------|---------------|---------------|---------------|---------------|---------------|---------------|---------------|---------------|---------------|---------------|---------------|---------------|---------------|---------------|---------------|---------------|---------------|
| London | E12000007 | 42,600 | 40,081 | 40,142 | 36,534 | 36,247 | 36,645 | 34,422 | 29,297 | 23,870 | 21,852 | 20,795 | 20,915 | 19,845 | 20,237 | 22,481 | 24,677 | 30,548 | 32,818 | 34,327 |
|---------------|------------------|---------------|---------------|---------------|---------------|---------------|---------------|---------------|---------------|---------------|---------------|---------------|---------------|---------------|---------------|---------------|---------------|---------------|---------------|---------------|

| | | | | | | | | | | | | | | | | | | | | |
|-----------|------------------------|-------|-------|-------|-------|-------|-------|-------|-------|-------|-------|-------|-------|-------|-------|-------|-------|-------|-------|-------|
| E09000002 | Barking and Dagenham | 434 | 513 | 893 | 1,131 | 750 | 627 | 557 | 468 | 295 | 242 | 259 | 202 | 110 | 115 | 106 | 206 | 224 | 222 | 368 |
| E09000003 | Barnet | 1,654 | 1,805 | 1,804 | 1,576 | 1,704 | 1,719 | 1,525 | 1,390 | 1,095 | 1,136 | 1,129 | 1,249 | 1,100 | 1,048 | 1,065 | 1,113 | 1,378 | 1,519 | 1,891 |
| E09000004 | Bexley | 898 | 932 | 823 | 911 | 756 | 756 | 670 | 770 | 473 | 627 | 334 | 395 | 387 | 475 | 488 | 645 | 505 | 507 | 572 |
| E09000005 | Brent | 1,294 | 1,231 | 1,214 | 1,132 | 830 | 732 | 595 | 629 | 610 | 567 | 540 | 405 | 455 | 354 | 405 | 336 | 1,029 | 1,414 | 1,114 |
| E09000006 | Bromley | 1,506 | 1,437 | 1,253 | 1,138 | 1,047 | 1,002 | 922 | 840 | 728 | 709 | 668 | 696 | 691 | 575 | 482 | 554 | 828 | 971 | 1,202 |
| E09000007 | Camden | 1,503 | 1,338 | 1,056 | 1,079 | 1,125 | 1,207 | 1,163 | 1,053 | 964 | 1,266 | 1,146 | 1,136 | 1,114 | 1,142 | 1,210 | 1,241 | 1,445 | 993 | 1,355 |
| E09000008 | City of London | 119 | 86 | 55 | 54 | 47 | 24 | 23 | 45 | 33 | 47 | 48 | 44 | 46 | 158 | 244 | 273 | 276 | 209 | 295 |
| E09000008 | Croydon | 2,978 | 2,049 | 2,721 | 1,822 | 1,640 | 1,635 | 1,476 | 1,321 | 1,362 | 294 | 741 | 1,022 | 1,216 | 1,264 | 1,521 | 1,340 | 1,546 | 1,648 | 1,606 |
| E09000009 | Ealing | 1,215 | 1,179 | 1,091 | 1,131 | 1,144 | 1,194 | 938 | 856 | 375 | 342 | 153 | 667 | 695 | 801 | 850 | 516 | 430 | 506 | 553 |
| E09000010 | Enfield | 2,848 | 2,661 | 3,028 | 1,551 | 905 | 894 | 1,015 | 1,057 | 764 | 847 | 1,041 | 817 | 1,088 | 917 | 1,026 | 992 | 984 | 987 | 012 |
| C09000011 | Greenwich | 1,314 | 1,382 | 1,510 | 1,436 | 1,486 | 1,346 | 1,341 | 1,620 | 770 | 523 | 625 | 504 | 463 | 600 | 830 | 996 | 716 | 912 | 962 |
| E09000012 | Hackney | 2,269 | 2,639 | 2,441 | 2,477 | 2,467 | 2,747 | 2,111 | 2,023 | 1,149 | 1,032 | 1,073 | 1,037 | 1,046 | 925 | 933 | 1,154 | 1,392 | 1,742 | 1,194 |
| E09000013 | Hammersmith and Fulham | 1,435 | 1,060 | 854 | 733 | 982 | 816 | 871 | 757 | 747 | 268 | 445 | 267 | 381 | 329 | 278 | 296 | 380 | 359 | 532 |
| E09000014 | Haringey | 1,094 | 892 | 535 | 581 | 637 | 771 | 742 | 649 | 828 | 642 | 579 | 852 | 732 | 996 | 1,355 | 1,429 | 1,468 | | |
| E09000015 | Harrow | 405 | 352 | 370 | 299 | 286 | 304 | 251 | 210 | 166 | 356 | 81 | 87 | 651 | 673 | 299 | 708 | 816 | 562 | 61 |
| E09000016 | Havering | 1,076 | 1,064 | 1,145 | 1,221 | 1,202 | 1,266 | 1,123 | 996 | 948 | 816 | 558 | 498 | 429 | 494 | 630 | 604 | 734 | 724 | 657 |
| E09000017 | Hillingdon | 782 | 846 | 804 | 746 | 704 | 756 | 809 | 574 | 465 | 556 | 469 | 463 | 401 | 490 | 563 | 551 | 823 | 518 | 388 |
| E09000018 | Hounslow | 994 | 740 | 545 | 412 | 359 | 485 | 508 | 18 | 17 | 309 | 736 | 403 | 277 | 210 | 191 | 492 | 974 | 1,283 | 1,384 |
| E09000019 | Islington | 1,233 | 1,019 | 1,057 | 1,171 | 1,095 | 1,396 | 1,077 | 944 | 618 | 382 | 639 | 953 | 499 | 644 | 621 | 750 | 649 | 823 | 733 |
| E09000020 | Kensington and Chelsea | 1,255 | 1,224 | 1,140 | 1,336 | 1,527 | 1,330 | 1,104 | 1,107 | 1,215 | 1,521 | 1,250 | 1,289 | 1,399 | 1,230 | 1,115 | 1,179 | 1,306 | 1,539 | 1,564 |
| E09000021 | Kingston upon Thames | 1,534 | 976 | 1,059 | 931 | 930 | 1,228 | 1,125 | 673 | 390 | 296 | 202 | 180 | 181 | 268 | 292 | 305 | 477 | 662 | 567 |
| E09000022 | Lambeth | 1,958 | 1,642 | 2,807 | 1,851 | 2,016 | 1,884 | 2,226 | 1,676 | 1,397 | 1,329 | 1,354 | 1,142 | 756 | 734 | 920 | 868 | 1,136 | 1,563 | 1,820 |
| F09000023 | Lewisham | 0 | 0 | 0 | 513 | 762 | 801 | 922 | 940 | 742 | 737 | 594 | 725 | 812 | 939 | 1,115 | 989 | 1,421 | 1,410 | 1,226 |
| E09000024 | Merton | 449 | 995 | 971 | 336 | 505 | 527 | 538 | 497 | 562 | 566 | 510 | 502 | 595 | 611 | 611 | 685 | 883 | 1,187 | |
| E09000025 | Newham | 1,331 | 1,670 | 2,070 | 1,927 | 2,084 | 1,645 | 1,445 | 1,252 | 982 | 939 | 903 | 1,318 | 593 | 709 | 894 | 1,275 | 1,870 | 2,246 | 1,944 |
| E09000026 | Redbridge | 491 | 959 | 1,275 | 1,379 | 885 | 885 | 813 | 693 | 549 | 487 | 284 | 267 | 274 | 462 | 457 | 594 | 667 | 706 | 879 |
| E09000027 | Richmond upon Thames | 621 | 667 | 687 | 717 | 662 | 452 | 335 | 387 | 412 | 482 | 426 | 370 | | | | | | | |

| | | | | | | | | | | | | | | | | | | | | |
|-----------|---------------|-------|-------|-------|-------|-------|-------|-------|-------|-------|-------|-----|-----|-----|-----|-----|-----|-------|-------|-------|
| E09000029 | Sutton | 1,230 | 1,279 | 1,238 | 1,133 | 1,307 | 1,174 | 1,006 | 817 | 837 | 764 | 647 | 551 | 566 | 470 | 686 | 756 | 833 | 865 | 970 |
| F09000030 | Tower Hamlets | 394 | 698 | 940 | 946 | 1,176 | 1,271 | 1,623 | 938 | 806 | 598 | 622 | 686 | 656 | 548 | 634 | 984 | 1,035 | 550 | 1,510 |
| E09000031 | Walham Forest | 945 | 895 | 832 | 933 | 914 | 897 | 775 | 870 | 604 | 536 | 436 | 419 | 477 | 513 | 552 | 733 | 1,008 | 1,118 | 1,004 |
| C09000032 | Wandsworth | 3,039 | 3,044 | 953 | 894 | 737 | 704 | 657 | 549 | 532 | 493 | 437 | 263 | 220 | 132 | 173 | 156 | 269 | 262 | 191 |
| E09000033 | Westminster | 2,110 | 2,033 | 1,979 | 1,945 | 2,483 | 2,455 | 2,499 | 1,869 | 1,671 | 1,503 | 836 | 575 | 473 | 292 | 304 | 506 | 565 | 515 | 1,172 |

| | | | | | | | | | | | | | | | | | | | | |
|-------------------|------------------|---------------|---------------|---------------|---------------|---------------|---------------|---------------|---------------|---------------|---------------|---------------|---------------|---------------|---------------|---------------|---------------|---------------|---------------|---------------|
| South East | E12000008 | 35,459 | 36,022 | 34,278 | 34,226 | 35,991 | 35,029 | 33,998 | 32,532 | 30,668 | 25,751 | 23,956 | 23,600 | 23,935 | 25,378 | 27,743 | 29,562 | 35,818 | 31,070 | 31,869 |
|-------------------|------------------|---------------|---------------|---------------|---------------|---------------|---------------|---------------|---------------|---------------|---------------|---------------|---------------|---------------|---------------|---------------|---------------|---------------|---------------|---------------|

| | | | | | | | | | | | | | | | | | | | | |
|-----------|-----------------------|-------|-------|-------|-------|-------|-------|-------|-------|-------|-----|-------|-----|-----|-----|-------|-------|-------|-------|-------|
| E07000223 | Adur | 115 | 150 | 140 | 172 | 185 | 140 | 133 | 99 | 98 | 97 | 102 | 98 | 116 | 155 | 181 | 183 | 207 | 200 | 244 |
| E07000224 | Arun | 1,096 | 1,112 | 473 | 578 | 779 | 712 | 638 | 636 | 638 | 692 | 506 | 449 | 375 | 301 | 346 | 393 | 543 | 464 | 437 |
| E07000105 | Ashford | 416 | 559 | 490 | 537 | 617 | 532 | 404 | 504 | 449 | 307 | 250 | 247 | 240 | 283 | 322 | 420 | 543 | 601 | 380 |
| E07000004 | Aylesbury Vale | 565 | 546 | 445 | 417 | 417 | 447 | 430 | 536 | 532 | 432 | 255 | 240 | 166 | 126 | 404 | 479 | | | |
| E07000084 | Basingshoke and Deane | 607 | 509 | 544 | 532 | 693 | 612 | 645 | 479 | 389 | 344 | 434 | 431 | 506 | 458 | 457 | 505 | 661 | 488 | 568 |
| E06000036 | Blackrell Forest | 331 | 389 | 309 | 415 | 467 | 516 | 504 | 266 | 291 | 265 | 264 | 300 | 316 | 391 | 419 | 278 | 366 | 115 | 269 |
| E06000043 | Brighton and Hove | 782 | 1,095 | 894 | 927 | 890 | 908 | 933 | 1,032 | 867 | 780 | 696 | 702 | 601 | 889 | 779 | 1,086 | 1,413 | 1,354 | 1,596 |
| E06000060 | Buckinghamshire | | | | | | | | | | | | | | | | | 1,767 | 1,014 | 1,986 |
| E07000106 | Canterbury | 577 | 735 | 678 | 635 | 722 | 642 | 679 | 640 | 733 | 489 | 403 | 396 | 599 | 443 | 511 | 531 | 796 | 813 | 718 |
| E07000177 | Cherwell | 433 | 482 | 500 | 524 | 619 | 641 | 602 | 706 | 578 | 353 | 276 | 295 | 272 | 329 | 344 | 279 | 503 | 418 | 429 |
| E07000225 | Chichester | 409 | 483 | 459 | 535 | 661 | 635 | 687 | 623 | 609 | 377 | 324 | 192 | 253 | 252 | 272 | 244 | 142 | 128 | 194 |
| E07000005 | Chilham | 396 | 588 | 344 | 232 | 326 | 278 | 392 | 350 | 400 | 347 | 418 | 394 | 375 | 456 | 402 | 439 | | | |
| E07000226 | Crawley | 75 | 127 | 144 | 152 | 248 | 215 | 182 | 141 | 112 | 42 | 57 | 32 | 40 | 40 | 30 | 12 | 30 | 90 | 105 |
| E07000107 | Dartford | 386 | 306 | 339 | 296 | 389 | 352 | 294 | 336 | 250 | 179 | 169 | 176 | 186 | 220 | 253 | 274 | 283 | 252 | 237 |
| F07000108 | Doncaster | 733 | 750 | 743 | 748 | 808 | 852 | 908 | 878 | 725 | 510 | 436 | 478 | 624 | 523 | 471 | 460 | 725 | 601 | 527 |
| E07000085 | East Hampshire | 257 | 499 | 360 | 357 | 421 | 407 | 397 | 358 | 316 | 270 | 193 | 280 | 211 | 311 | 410 | 475 | 559 | 311 | 428 |
| C07000061 | Eastbourne | 1,454 | 1,560 | 1,509 | 357 | 309 | 508 | 450 | 525 | 469 | 237 | 320 | 377 | 349 | 349 | 516 | 468 | 582 | 616 | 624 |
| E07000086 | Eastleigh | 392 | 411 | 353 | 435 | 449 | 450 | 389 | 390 | 344 | 314 | 255 | 311 | 322 | 298 | 271 | 268 | 311 | 261 | 184 |
| E07000207 | Embsay | 868 | 500 | 493 | 514 | 667 | 688 | 584 | 491 | 473 | 527 | 533 | 477 | 496 | 551 | 458 | 531 | 587 | 349 | 528 |
| E07000208 | Epsom and Ewell | 193 | 242 | 210 | 237 | 300 | 255 | 228 | 230 | 230 | 210 | 209 | 152 | 177 | 226 | 248 | 196 | 322 | 280 | 224 |
| E07000087 | Farnham | 231 | 285 | 309 | 238 | 298 | 268 | 261 | 267 | 213 | 168 | 181 | 177 | 166 | 183 | 235 | 107 | 475 | 400 | 396 |
| E07000088 | Gosport | 360 | 372 | 433 | 355 | 351 | 368 | 348 | 389 | 335 | 234 | 211 | 190 | 187 | 187 | 209 | 210 | 268 | 262 | 225 |
| E07000109 | Gravesend | 603 | 603 | 671 | 443 | 258 | 311 | 318 | 282 | 212 | 175 | 145 | 193 | 204 | 255 | 250 | 204 | 326 | 270 | 283 |
| E07000209 | Guildford | 677 | 687 | 564 | 611 | 669 | 607 | 616 | 587 | 489 | 470 | 387 | 369 | 410 | 484 | 404 | 460 | 616 | 679 | 708 |
| E07000089 | Hail | | 450 | 575 | 533 | 452 | 348 | 325 | 259 | 299 | 216 | 208 | 204 | 220 | 263 | 258 | 229 | 330 | 235 | 242 |
| E07000062 | Hastings | 1,804 | 1,000 | 1,060 | 1,036 | 982 | 923 | 818 | 733 | 759 | 617 | 591 | 533 | 523 | 474 | 642 | 761 | 805 | 634 | 772 |
| E07000090 | Havant | 237 | 280 | 293 | 234 | 229 | 212 | 287 | 309 | 338 | 268 | 262 | 248 | 177 | 270 | 248 | 235 | 305 | 197 | 192 |
| E07000227 | Horsham | 295 | 351 | 469 | 419 | 494 | 463 | 408 | 298 | 364 | 333 | 315 | 297 | 340 | 316 | 317 | 386 | 554 | 330 | 315 |
| E06000046 | Isle of Wight | 569 | 772 | 817 | 939 | 957 | 942 | 999 | 864 | 837 | 797 | 762 | 674 | 665 | 679 | 530 | 490 | 510 | 426 | 624 |
| E07000063 | Lewes | 280 | 288 | 299 | 232 | 345 | 322 | 328 | 332 | 275 | 252 | 231 | 269 | 245 | 267 | 298 | 284 | 385 | 391 | 353 |
| E07000110 | Maidstone | 515 | 480 | 515 | 544 | 602 | 525 | 533 | 530 | 422 | 414 | 323 | 273 | 306 | 342 | 485 | 433 | 537 | 500 | 521 |
| E06000035 | Medway | 1,649 | 1,361 | 1,359 | 1,837 | 1,606 | 1,332 | 1,478 | 1,455 | 1,417 | 838 | 1,004 | 879 | 617 | 986 | 1,144 | 1,398 | 1,573 | 1,303 | 1,155 |
| E07000228 | Mid Sussex | 434 | 530 | 490 | 443 | 504 | 508 | 478 | 285 | 353 | 440 | 421 | 357 | 348 | 485 | 542 | 605 | 730 | 498 | 519 |
| E06000042 | Milton Keynes | 573 | 611 | 537 | 538 | 579 | 612 | 597 | 572 | 551 | 573 | 457 | 378 | 316 | 527 | 578 | 581 | 813 | 826 | 864 |
| E07000210 | Mole Valley | 249 | 244 | 239 | 254 | 281 | 222 | 225 | 239 | 198 | 232 | 245 | 265 | 259 | 302 | 385 | 377 | 417 | 396 | 390 |
| E07000091 | New Forest | 516 | 561 | 450 | 437 | 583 | 608 | 606 | 645 | 683 | 425 | 400 | 449 | 474 | 500 | 438 | 515 | 585 | 513 | 512 |
| E07000178 | Oxford | 469 | 602 | 578 | 639 | 652 | 665 | 610 | 465 | 449 | 347 | 212 | 264 | 263 | 240 | 270 | 367 | 349 | 436 | 472 |
| E06000044 | Portsmouth | 578 | 660 | 845 | 837 | 933 | 971 | 842 | 734 | 700 | 691 | 660 | 765 | 631 | 466 | 939 | 976 | 1,155 | 1,208 | 961 |
| E06000038 | Reading | 711 | 654 | 693 | 730 | 484 | 503 | 610 | 621 | 457 | 471 | 487 | 423 | 515 | 502 | 387 | 571 | 616 | 572 | 556 |
| E07000211 | Reigate and Banstead | 674 | 353 | 230 | 190 | 268 | 326 | 419 | 434 | 526 | 523 | 341 | 347 | 406 | 469 | 467 | 459 | 587 | 503 | 574 |
| E07000064 | Reith | 456 | 512 | 624 | 533 | 641 | 516 | 474 | 512 | 563 | 384 | 377 | 376 | 434 | 425 | 451 | 456 | 352 | 225 | 279 |
| E07000212 | Runnymede | 396 | 272 | 330 | 328 | 351 | 385 | 340 | 303 | 214 | 218 | 188 | 189 | 275 | 233 | 315 | 333 | 474 | 436 | 541 |
| E07000092 | Rushmoor | 413 | 410 | 351 | 244 | 221 | 177 | 273 | 269 | 288 | 227 | 224 | 184 | 186 | 211 | 263 | 210 | 336 | 288 | 281 |
| E07000111 | Sevenoaks | 382 | 474 | 386 | 418 | 460 | 465 | 455 | 483 | 444 | 362 | 330 | 291 | 379 | 315 | 367 | 431 | 435 | 284 | 280 |
| E07000112 | Folkestone and Hythe | 635 | 675 | 678 | 721 | 806 | 740 | 771 | 767 | 766 | 766 | 608 | 641 | 647 | 470 | 468 | 480 | 619 | 650 | 700 |
| C06000039 | Gough | 161 | 241 | 311 | 338 | 372 | 421 | 406 | 203 | 95 | 154 | 150 | 136 | 205 | 225 | 310 | 320 | 300 | 230 | 347 |
| E07000006 | South Bucks | 321 | 329 | 247 | 332 | 296 | 281 | 300 | 277 | 348 | 250 | 292 | 361 | 317 | 419 | 433 | 375 | | | |
| E07000179 | South Oxfordshire | 467 | 403 | 398 | 336 | 469 | 411 | 412 | 420 | 433 | 363 | 337 | 375 | 383 | 469 | 489 | 371 | 471 | 423 | 425 |
| E06000045 | Southampton | 897 | 979 | 1,048 | 855 | 952 | 845 | 776 | 818 | 831 | 639 | 606 | 616 | 683 | 618 | 701 | 763 | 888 | 826 | 850 |
| E07000213 | Spelthorne | 786 | 327 | 322 | 328 | 400 | 401 | 402 | 341 | 262 | 194 | 176 | 191 | 220 | 187 | 191 | 393 | 504 | 56 | 247 |
| E07000214 | Surrey Heath | 252 | 248 | 331 | 293 | 277 | 307 | 298 | 257 | 239 | 182 | 86 | 142 | 155 | 157 | 197 | 258 | 414 | 401 | 378 |
| E07000113 | Swale | 805 | 889 | 688 | 671 | 742 | 712 | 639 | 619 | 617 | 491 | 405 | 439 | 291 | 348 | 356 | 388 | 541 | 469 | 402 |
| E07000215 | Tandridge | 326 | 117 | 341 | 310 | 373 | 396 | 302 | 326 | 383 | 256 | 274 | 290 | 245 | 300 | 351 | 333 | 436 | 259 | 124 |
| E07000093 | Tea Valley | 316 | 371 | 310 | 335 | 273 | 257 | 338 | 366 | 331 | 193 | 194 | 189 | 110 | 205 | 186 | 130 | 205 | 172 | 206 |
| E07000114 | Thanet | 1,528 | 1,121 | 921 | 1,311 | 1,429 | 1,4 | | | | | | | | | | | | | |

| | | | | | | | | | | | | | | | | | | | | |
|------------|------------------------|-------|-------|-----|-----|-----|-----|-----|-----|-----|-----|-----|-----|-----|-----|-----|-----|-----|-----|-----|
| E06000040 | Windsor and Maidenhead | 1,083 | 1,032 | 776 | 723 | 880 | 923 | 811 | 781 | 791 | 714 | 619 | 679 | 711 | 826 | 841 | 774 | 721 | 693 | 562 |
| F07000217 | Woking | 283 | 437 | 349 | 351 | 265 | 204 | 228 | 223 | 235 | 270 | 344 | 224 | 240 | 235 | 346 | 418 | 460 | 360 | 337 |
| E06000041* | Wokingham | 478 | 465 | 341 | 434 | 531 | 478 | 439 | 480 | 489 | 388 | 437 | 305 | 240 | 386 | 508 | 633 | 558 | 500 | 391 |
| C07000229 | Worthing | 417 | 438 | 404 | 370 | 428 | 420 | 400 | 306 | 342 | 347 | 307 | 334 | 369 | 357 | 440 | 397 | 485 | 421 | 393 |
| E07000007 | Wycombe | 489 | 393 | 457 | 572 | 666 | 754 | 754 | 454 | 501 | 393 | 427 | 465 | 512 | 482 | 454 | 593 | | | |

| | | | | | | | | | | | | | | | | | | | | |
|-------------------|-------------------------------------|---------------|---------------|---------------|---------------|---------------|---------------|---------------|---------------|---------------|---------------|---------------|---------------|---------------|---------------|---------------|---------------|---------------|---------------|---------------|
| South West | E12000009 | 22,434 | 23,247 | 21,591 | 21,732 | 24,285 | 24,558 | 24,226 | 23,106 | 21,429 | 19,315 | 18,550 | 18,273 | 18,117 | 18,687 | 19,148 | 20,562 | 24,530 | 19,946 | 21,934 |
| E06000022 | Bath and North East Somerset | 538 | 509 | 435 | 532 | 634 | 574 | 480 | 427 | 452 | 469 | 423 | 557 | 404 | 490 | 605 | 644 | 833 | 880 | 828 |
| E06000028 | Bournemouth | 870 | 1,007 | 1,023 | 1,115 | 1,063 | 1,026 | 978 | 868 | 965 | 848 | 783 | 698 | 673 | 776 | 898 | | | | |
| E06000058 | Bournemouth, Christchurch and Poole | | | | | | | | | | | | | | | | 1,978 | 2,197 | 2,060 | 2,127 |
| E06000023 | Bristol, City of | 3,024 | 2,287 | 2,000 | 1,987 | 2,165 | 2,034 | 1,929 | 1,968 | 1,780 | 1,283 | 1,141 | 895 | 876 | 750 | 775 | 718 | 1,054 | 1,108 | 1,625 |
| E07000019 | Cardon | 449 | 523 | 493 | 511 | 667 | | | | | | | | | | | | | | |
| E07000020 | Carrick | 415 | 457 | 475 | 537 | 686 | | | | | | | | | | | | | | |
| E07000078 | Cheltenham | 567 | 563 | 563 | 523 | 478 | 458 | 403 | 361 | 343 | 368 | 394 | 388 | 396 | 405 | 416 | 527 | 788 | 653 | 607 |
| E07000048 | Christchurch | 193 | 204 | 182 | 213 | 253 | 160 | 170 | 179 | 190 | 180 | 187 | 199 | 150 | 141 | 134 | | | | |
| E06000052 | Cornwall | | | | | | 3,594 | 3,867 | 3,806 | 3,030 | 3,072 | 2,990 | 3,170 | 3,230 | 3,163 | 2,742 | 2,840 | 3,071 | 2,289 | 2,494 |
| E07000079 | Cotswold | 371 | 361 | 293 | 390 | 417 | 399 | 430 | 274 | 237 | 247 | 248 | 291 | 313 | 321 | 481 | 661 | 709 | 763 | 778 |
| E06000059 | Dorset | | | | | | | | | | | | | | | | 1,370 | 1,820 | 1,146 | 1,132 |
| E07000040 | East Devon | 279 | 410 | 423 | 538 | 514 | 467 | 479 | 476 | 511 | 552 | 451 | 498 | 393 | 352 | 377 | 393 | 460 | 321 | 406 |
| E07000049 | East Dorset | 155 | 220 | 231 | 244 | 220 | 221 | 216 | 301 | 259 | 164 | 193 | 168 | 214 | 258 | 222 | | | | |
| E07000041* | Exeter | 231 | 237 | 305 | 235 | 333 | 265 | 250 | 292 | 230 | 218 | 258 | 292 | 326 | 403 | 400 | 486 | 570 | 498 | 537 |
| F07000080 | Forest of Dean | 306 | 336 | 345 | 340 | 473 | 571 | 550 | 568 | 535 | 545 | 550 | 534 | 465 | 395 | 424 | 442 | 486 | 388 | 416 |
| E07000081* | Gloucester | 485 | 523 | 511 | 478 | 541 | 558 | 526 | 502 | 507 | 503 | 525 | 492 | 513 | 549 | 650 | 518 | 337 | 391 | 492 |
| C06000053 | Isles of Scilly | 0 | 0 | 0 | 0 | 0 | 0 | 0 | 0 | 0 | 0 | 0 | 0 | 0 | 0 | 9 | 22 | 31 | 20 | 24 |
| E07000025 | Isles of Scilly | 1 | 1 | 0 | 0 | 0 | | | | | | | | | | | | | | |
| E07000230 | Kerne | 412 | 458 | 355 | 334 | 319 | | | | | | | | | | | | | | |
| E07000021* | Kerrier | 421 | 506 | 467 | 575 | 699 | | | | | | | | | | | | | | |
| E07000187 | Mendip | 360 | 461 | 468 | 434 | 486 | 530 | 473 | 445 | 485 | 470 | 439 | 404 | 460 | 479 | 480 | 500 | 611 | 433 | 407 |
| E07000042 | Mid Devon | 316 | 425 | 350 | 378 | 441 | 395 | 413 | 455 | 382 | 183 | 129 | 237 | 220 | 179 | 113 | 123 | 198 | 258 | 493 |
| E07000022 | North Cornwall | 308 | 336 | 362 | 537 | 619 | | | | | | | | | | | | | | |
| E07000043 | North Devon | 424 | 440 | 425 | 421 | 395 | 451 | 448 | 497 | 487 | 598 | 517 | 525 | 536 | 550 | 600 | 628 | 689 | 454 | 482 |
| E07000050 | North Dorset | 274 | 299 | 303 | 249 | 295 | 300 | 317 | 381 | 304 | 323 | 235 | 219 | 245 | 236 | 226 | | | | |
| E06000024 | North Somerset | 601 | 536 | 437 | 355 | 460 | 535 | 607 | 558 | 476 | 429 | 122 | 223 | 211 | 168 | 216 | 438 | 599 | 409 | 463 |
| E07000231* | North Wiltshire | 466 | 1,046 | 769 | 525 | 537 | | | | | | | | | | | | | | |
| E07000023 | Penwith | 14 | 250 | 242 | 325 | 409 | | | | | | | | | | | | | | |
| E06000026 | Plymouth | 1,353 | 1,099 | 1,012 | 940 | 1,140 | 652 | 769 | 745 | 814 | 628 | 652 | 744 | 676 | 697 | 715 | 853 | 905 | 670 | 803 |
| E06000029 | Poole | 549 | 578 | 742 | 677 | 706 | 676 | 605 | 650 | 547 | 498 | 382 | 288 | 462 | 496 | 514 | | | | |
| E07000051* | Purbeck | 97 | 78 | 47 | 46 | 30 | 105 | 123 | 160 | 145 | 149 | 138 | 109 | 149 | 164 | 168 | | | | |
| E07000024 | Resolmel | 321 | 343 | 332 | 334 | 522 | | | | | | | | | | | | | | |
| E07000232 | Salisbury | 1 | 11 | 2 | 28 | 15 | | | | | | | | | | | | | | |
| E07000188 | Sedgemoor | 921 | 989 | 814 | 339 | 473 | 528 | 488 | 415 | 470 | 390 | 277 | 269 | 335 | 325 | 236 | 241 | 346 | 290 | 299 |
| E07000246 | Somerset West and Taunton | | | | | | | | | | | | | | | | 786 | 996 | 695 | 718 |
| E06000025 | South Gloucestershire | 364 | 452 | 398 | 435 | 555 | 570 | 582 | 463 | 432 | 418 | 460 | 425 | 321 | 418 | 508 | 484 | 905 | 678 | 704 |
| E07000044 | South Hams | 298 | 411 | 451 | 537 | 572 | 600 | 612 | 282 | 284 | 252 | 280 | 217 | 198 | 217 | 194 | 161 | 175 | 147 | 180 |
| E07000189 | South Somerset | 809 | 787 | 905 | 922 | 1,138 | 1,124 | 1,029 | 1,103 | 1,016 | 470 | 636 | 739 | 696 | 643 | 657 | 799 | 867 | 744 | 711 |
| E07000082 | Stroud | 462 | 442 | 406 | 456 | 538 | 600 | 560 | 564 | 573 | 637 | 753 | 411 | 477 | 511 | 611 | 650 | 866 | 575 | 619 |
| E06000030 | Swindon | 1,019 | 1,178 | 388 | 377 | 414 | 477 | 519 | 482 | 523 | 462 | 547 | 455 | 494 | 706 | 484 | 533 | 699 | 511 | 473 |
| E07000190 | Taunton Deane | 292 | 331 | 445 | 395 | 345 | 440 | 510 | 496 | 429 | 428 | 473 | 464 | 456 | 388 | 453 | | | | |
| E07000045 | Teignbridge | 484 | 543 | 584 | 690 | 735 | 512 | 446 | 401 | 398 | 385 | 372 | 365 | 364 | 361 | 338 | 323 | 345 | 305 | 292 |
| E07000083 | Tewkesbury | 273 | 229 | 246 | 290 | 417 | 398 | 321 | 287 | 279 | 355 | 147 | 210 | 271 | 270 | 233 | 204 | 323 | 254 | 154 |
| E06000027 | Torbay | 1,283 | 1,344 | 1,389 | 1,334 | 1,319 | 1,360 | 1,353 | 1,278 | 1,080 | 982 | 1,063 | 1,048 | 1,079 | 1,085 | 1,303 | 1,241 | 1,134 | 909 | 1,232 |
| E07000046 | Torridge | 219 | 233 | 234 | 317 | 306 | 272 | 388 | 358 | 302 | 337 | 290 | 349 | 311 | 258 | 264 | 280 | 377 | 250 | 230 |
| C07000047 | West Devon | 408 | 324 | 253 | 222 | 290 | 347 | 385 | 191 | 266 | 162 | 152 | 127 | 121 | 126 | 96 | 77 | 107 | 84 | 118 |
| E07000052 | West Dorset | 350 | 422 | 465 | 478 | 525 | 534 | 545 | 585 | 550 | 394 | 390 | 375 | 336 | 414 | 389 | | | | |
| E07000191* | West Somerset | 206 | 248 | 287 | 230 | 295 | 302 | 324 | 239 | 209 | 211 | 224 | 202 | 224 | 241 | 223 | | | | |
| E07000233 | West Wiltshire | 706 | 426 | 479 | 440 | 460 | | | | | | | | | | | | | | |
| E07000053 | Weymouth and Portland | 361 | 384 | 255 | 359 | 375 | 437 | 427 | 372 | 363 | 314 | 269 | 236 | 214 | 230 | 252 | | | | |
| E06000054 | Wiltshire | | | | | | 1,686 | 1,724 | 1,679 | 1,596 | 1,491 | 1,520 | 1,448 | 1,376 | 1,517 | 1,640 | 1,644 | 2,032 | 1,749 | 2,081 |

1. Long-term vacants are defined as property liable for council tax that have been empty for more than six months and that are not subject to Empty Homes Discount class D or empty due to specific flooding events. For the October 2021 figures, this is Line 18 on the CTB form.

For the October 2021 figures, this is Line 18 on the CTB form.

2. On 1 April 2009, 9 new unitary authorities (UAs) were formed from the combination of 37 former district councils. Figures are no longer collected on the previous geographic basis.

Cheshire East UA was formed from Congleton, Crewe & Nantwich and Macclesfield; Cheshire West UA from Chester, Ellesmere Port & Neston and Vale Royal; Bedford UA from Bedford; and Central Bedfordshire UA from Mid Bedfordshire and South Bedfordshire.

The remaining five new UAs (Cornwall, Durham, Northumberland, Shropshire and Wiltshire) were each formed from all former districts of the county concerned.

3. On 1 April 2018, Shepway District Council's name was changed to Folkestone and Hythe District Council.

4. On 1 April 2019, 4 new local authorities were formed from the mergers of 14 former local authorities. Figures are no longer collected on the previous geographical basis.

Bournemouth, Christchurch and Poole were formed from the merger of Bournemouth, Christchurch and Poole; Dorset from East Dorset, North Dorset, Purbeck, West Dorset and Weymouth.

West Suffolk from St. Edmundsbury and Forest Heath; East Suffolk from Suffolk Coastal and Waveney; and Somerset: West and Taunton from West Somerset and Taunton Deane.

5. Up until April 2013 dwellings undergoing major structural repairs for up to 12 months and those vacant for less than 6 months were eligible for a council tax exemption (Class A and C respectively).

In April 2013 these exemptions were replaced with a new flexible discount which applied to all empty properties (detailed in notes section).

Where local authorities award zero discounts for empty properties there is less incentive for owners to report their property as empty. This could have led to some under reporting of some empty properties.

5. On 1 April 2020, Wycombe, South Bucks, Chiltern and Aylesbury were combined to form Buckinghamshire UA.

6. On 1 April 2021, Corby, East Northamptonshire, Kettering and Wellingborough were formed into North Northamptonshire and Daventry, Northampton and South Northamptonshire were formed into West Northamptonshire.

.. not applicable or not reported

| | |
|---------------|----------|
| Latest update | Nov-2022 |
| Next update | Nov-2023 |

Table 615 local authority^{1,2,3,4} vacant dwellings by local authority district, England, from 2004

| | Current ONS code | Lower and Single Tier Authority Data | 2004 | 2005 | 2006 | 2007 | 2008 | 2009 | 2010 | 2011 | 2012 | 2013 | 2014 | 2015 | 2016 | 2017 | 2018 | 2019 | 2020 |
|-------------------|---------------------|--------------------------------------|---------------|---------------|---------------|---------------|---------------|---------------|---------------|---------------|---------------|---------------|---------------|---------------|---------------|---------------|---------------|---------------|---------------|
| England | E92000001 | | 57,536 | 48,594 | 42,889 | 40,963 | 36,943 | 34,555 | 30,369 | 27,909 | 25,899 | 27,681 | 27,318 | 27,421 | 23,928 | 23,102 | 23,199 | 23,974 | 25,611 |
| North East | E12000001 | | 6,803 | 5,209 | 4,358 | 4,311 | 3,027 | 2,468 | 1,870 | 1,801 | 1,659 | 1,815 | 2,129 | 2,345 | 2,142 | 2,204 | 1,902 | 1,959 | 1,982 |
| | E07000157 | Alnwick | 15 | 31 | 18 | 16 | 17 | 31 | -- | -- | -- | -- | -- | -- | -- | -- | -- | -- | -- |
| | E07000158 | Berwick-upon-Tweed | 11 | 8 | 1 | 13 | 17 | 0 | -- | -- | -- | -- | -- | -- | -- | -- | -- | -- | -- |
| | E07000159 | Blyth Valley | 74 | 54 | 31 | 73 | 41 | 22 | -- | -- | -- | -- | -- | -- | -- | -- | -- | -- | -- |
| | E07000160 | Castle Morpeth | 158 | 165 | 47 | 46 | 0 | 0 | -- | -- | -- | -- | -- | -- | -- | -- | -- | -- | -- |
| | E07000054 | Chester-le-Street | 152 | 61 | 45 | 49 | 0 | 0 | -- | -- | -- | -- | -- | -- | -- | -- | -- | -- | -- |
| | E06000047 | County Durham | -- | -- | -- | -- | -- | -- | 287 | 280 | 253 | 348 | 298 | 0 | 0 | 0 | 0 | 0 | 0 |
| | E06000005 | Darlington | 163 | 136 | 149 | 113 | 86 | 19 | 110 | 155 | 104 | 44 | 81 | 67 | 35 | 72 | 43 | 45 | 70 |
| | E07000055 | Derwentside | 491 | 332 | 202 | 0 | 0 | 0 | -- | -- | -- | -- | -- | -- | -- | -- | -- | -- | -- |
| | E07000056 | Durham | 117 | 137 | 149 | 87 | 75 | 102 | -- | -- | -- | -- | -- | -- | -- | -- | -- | -- | -- |
| | E07000057 | Easington | 768 | 490 | 422 | 385 | 145 | 139 | -- | -- | -- | -- | -- | -- | -- | -- | -- | -- | -- |
| | E08000037 | Gateshead | 525 | 472 | 526 | 820 | 733 | 301 | 322 | 330 | 181 | 221 | 445 | 435 | 550 | 511 | 655 | 719 | 751 |
| | E06000001 | Hartlepool | 0 | 0 | 0 | 0 | 0 | 0 | 0 | 0 | 0 | 29 | 195 | 215 | 142 | 29 | 35 | 32 | 12 |
| | E06000002 | Middlesbrough | 717 | 0 | 0 | 0 | 0 | 0 | 0 | 0 | 0 | 0 | 0 | 361 | 146 | 93 | 41 | 34 | 13 |
| | E08000021 | Newcastle upon Tyne | 1,413 | 1,151 | 1,140 | 1,279 | 899 | 829 | 207 | 296 | 271 | 218 | 347 | 412 | 492 | 481 | 577 | 589 | 536 |
| | E08000022 | North Tyneside | 404 | 524 | 503 | 415 | 378 | 447 | 445 | 396 | 412 | 547 | 422 | 498 | 449 | 472 | 219 | 132 | 160 |
| | E06000057 | Northumberland | -- | -- | -- | -- | -- | 0 | 48 | 54 | 141 | 107 | 95 | 177 | 143 | 298 | 178 | 246 | 237 |
| | E06000003 | Redcar and Cleveland | 0 | 0 | 0 | 0 | 0 | 0 | 0 | 0 | 0 | 0 | 0 | 0 | 0 | 0 | 0 | 0 | 0 |
| | E07000058 | Sedgefield | 138 | 112 | 0 | 90 | 142 | 0 | -- | -- | -- | -- | -- | -- | -- | -- | -- | -- | -- |
| | E08000023 | South Tyneside | 449 | 607 | 373 | 396 | 254 | 284 | 272 | 290 | 297 | 301 | 246 | 180 | 185 | 248 | 154 | 162 | 203 |
| | E06000004 | Stockton-on-Tees | 489 | 373 | 322 | 241 | 192 | 162 | 179 | 0 | 0 | 0 | 0 | 0 | 0 | 0 | 0 | 0 | 0 |
| | E08000024 | Sunderland | 0 | 0 | 0 | 0 | 0 | 0 | 0 | 0 | 0 | 0 | 0 | 0 | 0 | 0 | 0 | 0 | 0 |
| | E07000059 | Teesdale | 72 | 57 | 51 | 0 | 0 | 52 | -- | -- | -- | -- | -- | -- | -- | -- | -- | -- | -- |
| | E07000161 | Tynedale | 0 | 0 | 0 | 0 | 2 | 0 | -- | -- | -- | -- | -- | -- | -- | -- | -- | -- | -- |
| | E07000162 | Wansbeck | 255 | 200 | 193 | 218 | 0 | 0 | -- | -- | -- | -- | -- | -- | -- | -- | -- | -- | -- |
| | E07000060 | Wear Valley | 392 | 299 | 186 | 70 | 46 | 80 | -- | -- | -- | -- | -- | -- | -- | -- | -- | -- | -- |
| North West | E12000002 | | 10,618 | 7,735 | 6,295 | 6,441 | 4,916 | 3,714 | 3,333 | 2,355 | 2,724 | 3,969 | 3,701 | 2,992 | 2,170 | 2,109 | 1,592 | 1,486 | 1,417 |
| | E07000026 | Allerdale | 4 | 0 | 0 | 0 | 0 | 0 | 0 | 1 | 1 | 1 | 1 | 0 | 0 | 0 | 0 | 2 | 1 |
| | E07000027 | Barrow-in-Furness | 47 | 45 | 33 | 38 | 45 | 30 | 24 | 32 | 24 | 49 | 58 | 29 | 41 | 40 | 27 | 36 | 40 |
| | E06000008 | Blackburn with Darwin | 122 | 87 | 2 | 2 | 2 | 2 | 1 | 1 | 1 | 0 | 0 | 0 | 0 | 0 | 0 | 0 | 0 |
| | E06000009 | Blackpool | 226 | 239 | 220 | 178 | 141 | 179 | 190 | 153 | 330 | 473 | 411 | 391 | 94 | 75 | 119 | 149 | 120 |
| | E08000001 | Bolton | 556 | 562 | 508 | 336 | 314 | 232 | 235 | 0 | 0 | 0 | 0 | 0 | 0 | 0 | 0 | 0 | 0 |
| | E07000117 | Burnley | 0 | 0 | 0 | 0 | 0 | 0 | 0 | 0 | 162 | 137 | 32 | 32 | 8 | 4 | 1 | 9 | 12 |
| | E08000002 | Bury | 241 | 173 | 186 | 181 | 213 | 259 | 228 | 238 | 134 | 164 | 195 | 164 | 147 | 92 | 112 | 125 | 148 |
| | E07000028 | Carlisle | 0 | 1 | 0 | 0 | 0 | 0 | 0 | 0 | 1 | 1 | 1 | 1 | 9 | 3 | 2 | 1 | 1 |
| | E06000049 | Cheshire East | -- | -- | -- | -- | -- | -- | 0 | 86 | 82 | 82 | 80 | 13 | 8 | 7 | 9 | 14 | 7 |
| | E06000050 | Cheshire West and Chester | -- | -- | -- | -- | -- | -- | 65 | 76 | 70 | 55 | 116 | 49 | 109 | 100 | 60 | 86 | 49 |
| | E07000013 | Chester | 0 | 0 | 7 | 3 | 3 | 2 | -- | -- | -- | -- | -- | -- | -- | -- | -- | -- | -- |
| | E07000118 | Chorley | 43 | 53 | 35 | 0 | 0 | 0 | 0 | 0 | 0 | 0 | 0 | 0 | 0 | 0 | 0 | 65 | 11 |
| | E07000014 | Congleton | 0 | 0 | 0 | 0 | 0 | 0 | -- | -- | -- | -- | -- | -- | -- | -- | -- | -- | -- |
| | E07000029 | Copeland | 188 | 0 | 0 | 0 | 0 | 0 | 0 | 0 | 1 | 0 | 0 | 0 | 0 | 1 | 1 | 1 | 1 |
| | E07000015 | Crewe and Nantwich | 0 | 0 | 0 | 0 | 0 | 0 | -- | -- | -- | -- | -- | -- | -- | -- | -- | -- | -- |
| | E07000030 | Eden | 0 | 0 | 0 | 0 | 0 | 0 | 0 | 0 | 0 | 0 | 0 | 0 | 0 | 0 | 0 | 0 | 0 |
| | E07000016 | Ellesmere Port & Neston | 83 | 67 | 62 | 50 | 48 | 85 | -- | -- | -- | -- | -- | -- | -- | -- | -- | -- | -- |
| | E07000119 | Fylde | 0 | 0 | 0 | 0 | 0 | 0 | 0 | 0 | 0 | 0 | 0 | 0 | 0 | 0 | 0 | 0 | 0 |
| | E06000006 | Halton | 91 | 86 | 1 | 2 | 2 | 4 | 0 | 4 | 0 | 0 | 0 | 0 | 0 | 0 | 0 | 0 | 0 |
| | E07000120 | Hyndburn | 114 | 145 | 0 | 0 | 0 | 0 | 0 | 0 | 0 | 160 | 172 | 145 | 101 | 57 | 42 | 42 | 36 |
| | E08000011 | Knowsley | 0 | 0 | 0 | 0 | 0 | 0 | 0 | 0 | 0 | 0 | 0 | 0 | 0 | 0 | 11 | 11 | 6 |
| | E07000121 | Lancaster | 38 | 4 | 51 | 37 | 46 | 68 | 38 | 48 | 179 | 180 | 172 | 167 | 121 | 138 | 37 | 31 | 38 |
| | E08000012 | Liverpool | 1,877 | 1,188 | 1,212 | 1,072 | 0 | 69 | 44 | 38 | 49 | 1,034 | 1,012 | 981 | 682 | 593 | 262 | 193 | 157 |
| | E07000017 | Macclesfield | 272 | 227 | 108 | 3 | 6 | 0 | -- | -- | -- | -- | -- | -- | -- | -- | -- | -- | -- |
| | E08000003 | Manchester | 1,041 | 801 | 751 | 1,830 | 1,500 | 1,112 | 983 | 421 | 188 | 212 | 233 | 286 | 226 | 288 | 102 | 113 | 123 |
| | E08000004 | Oldham | 734 | 555 | 601 | 668 | 809 | 698 | 638 | 313 | 127 | 101 | 36 | 63 | 65 | 33 | 54 | 50 | 35 |
| | E07000122 | Pendle | 51 | 61 | 62 | 0 | 0 | 0 | 0 | 0 | 204 | 162 | 107 | 47 | 40 | 30 | 8 | 2 | 2 |
| | E07000123 | Preston | 130 | 177 | 0 | 0 | 0 | 0 | 0 | 0 | 5 | 0 | 0 | 0 | 0 | 0 | 0 | 0 | 0 |
| | E07000124 | Ribble Valley | 5 | 2 | 8 | 5 | 0 | 0 | 0 | 0 | 0 | 1 | 1 | 0 | 0 | 10 | 0 | 0 | 28 |
| | E08000005 | Rochdale | 429 | 288 | 186 | 184 | 153 | 139 | 151 | 123 | 0 | 0 | 0 | 0 | 0 | 0 | 0 | 0 | 0 |
| | E07000125 | Rossendale | 40 | 56 | 0 | 0 | 0 | 0 | 0 | 0 | 0 | 2 | 0 | 0 | 37 | 0 | 0 | 2 | 1 |

| | | | | | | | | | | | | | | | | | | |
|-----------|-----------------|-------|-------|-----|-----|-----|-----|-----|-----|-----|-----|-----|-----|-----|-----|-----|-----|-----|
| E08000006 | Salford | 1,230 | 1,286 | 956 | 695 | 733 | 291 | 180 | 436 | 826 | 542 | 530 | 29 | 6 | 3 | 34 | 1 | 0 |
| E08000014 | Sefton | 419 | 214 | 170 | 367 | 211 | 0 | 0 | 0 | 0 | 0 | 0 | 13 | 16 | 18 | 42 | 35 | 0 |
| E07000031 | South Lakeland | 64 | 47 | 29 | 44 | 23 | 25 | 42 | 58 | 0 | 0 | 0 | 0 | 0 | 0 | 0 | 0 | 0 |
| E07000126 | South Ribble | 0 | 0 | 0 | 0 | 0 | 0 | 0 | 0 | 0 | 0 | 0 | 0 | 0 | 0 | 0 | 0 | 0 |
| E08000013 | St. Helens | 0 | 0 | 0 | 0 | 0 | 0 | 0 | 0 | 0 | 0 | 0 | 0 | 0 | 0 | 1 | 1 | 2 |
| E08000007 | Stockport | 372 | 256 | 245 | 197 | 145 | 109 | 61 | 39 | 30 | 69 | 88 | 43 | 28 | 22 | 41 | 27 | 49 |
| E08000008 | Tameside | 305 | 315 | 350 | 0 | 0 | 0 | 0 | 0 | 0 | 0 | 0 | 0 | 0 | 0 | 0 | 0 | 0 |
| E08000009 | Trafford | 158 | 0 | 0 | 0 | 0 | 0 | 0 | 0 | 0 | 0 | 0 | 0 | 0 | 0 | 0 | 0 | 0 |
| E07000018 | Vale Royal | 0 | 0 | 0 | 0 | 0 | 0 | 0 | 0 | 0 | 0 | 0 | 0 | 0 | 0 | 0 | 0 | 0 |
| E06000007 | Warrington | 231 | 232 | 2 | 165 | 200 | 90 | 68 | 3 | 1 | 3 | 0 | 0 | 0 | 0 | 0 | 0 | 0 |
| E07000127 | West Lancashire | 260 | 131 | 106 | 60 | 49 | 56 | 85 | 50 | 58 | 154 | 100 | 101 | 110 | 160 | 86 | 54 | 81 |
| E08000010 | Wigan | 541 | 437 | 404 | 324 | 273 | 264 | 300 | 235 | 251 | 273 | 297 | 398 | 313 | 426 | 540 | 436 | 469 |
| E08000015 | Wirral | 708 | 0 | 0 | 0 | 0 | 0 | 0 | 0 | 0 | 114 | 59 | 40 | 9 | 9 | 1 | 0 | 0 |
| E07000128 | Wyre | 0 | 0 | 0 | 0 | 0 | 0 | 0 | 0 | 0 | 0 | 0 | 0 | 0 | 0 | 0 | 0 | 0 |

| | | | | | | | | | | | | | | | | | | |
|---------------------------------|------------------|--------------|--------------|--------------|--------------|--------------|--------------|--------------|--------------|--------------|--------------|--------------|--------------|--------------|--------------|--------------|--------------|--------------|
| Yorkshire and The Humber | E12000003 | 9,814 | 7,320 | 6,142 | 5,777 | 5,922 | 5,716 | 4,157 | 3,573 | 3,672 | 3,407 | 3,061 | 3,375 | 2,907 | 2,638 | 2,749 | 2,619 | 2,897 |
|---------------------------------|------------------|--------------|--------------|--------------|--------------|--------------|--------------|--------------|--------------|--------------|--------------|--------------|--------------|--------------|--------------|--------------|--------------|--------------|

| | | | | | | | | | | | | | | | | | | |
|-----------|-----------------------------|-------|-------|-------|-------|-------|-------|-----|-----|-----|-----|-----|-----|-----|-----|-----|-----|-----|
| E08000016 | Barnsley | 860 | 757 | 607 | 571 | 427 | 411 | 336 | 256 | 146 | 226 | 184 | 182 | 151 | 152 | 103 | 157 | 176 |
| E08000032 | Bradford | 0 | 0 | 0 | 0 | 0 | 0 | 0 | 0 | 0 | 0 | 0 | 2 | 6 | 0 | 0 | 24 | 69 |
| E08000033 | Calderdale | 0 | 0 | 0 | 0 | 0 | 0 | 22 | 19 | 13 | 7 | 0 | 0 | 0 | 0 | 0 | 0 | 0 |
| E07000163 | Craven | 0 | 0 | 0 | 2 | 2 | 2 | 2 | 2 | 0 | 0 | 0 | 0 | 0 | 0 | 2 | 0 | 2 |
| E08000017 | Doncaster | 641 | 638 | 524 | 348 | 300 | 457 | 481 | 352 | 400 | 406 | 385 | 392 | 293 | 250 | 125 | 116 | 130 |
| E06000011 | East Riding of Yorkshire | 160 | 136 | 112 | 91 | 109 | 123 | 76 | 120 | 117 | 179 | 166 | 155 | 103 | 134 | 185 | 173 | 207 |
| E07000164 | Hambleton | 0 | 0 | 0 | 0 | 0 | 0 | 0 | 0 | 0 | 0 | 0 | 0 | 0 | 0 | 0 | 0 | 0 |
| E07000165 | Harrogate | 20 | 20 | 24 | 12 | 26 | 10 | 27 | 45 | 12 | 31 | 32 | 42 | 44 | 25 | 33 | 13 | 25 |
| E06000010 | Kingston upon Hull, City of | 1,927 | 1,509 | 1,340 | 1,182 | 1,307 | 1,162 | 986 | 805 | 852 | 767 | 621 | 610 | 616 | 590 | 599 | 468 | 353 |
| E08000034 | Kirklees | 619 | 370 | 362 | 364 | 333 | 248 | 308 | 100 | 274 | 300 | 311 | 258 | 223 | 164 | 228 | 288 | 321 |
| E08000035 | Leeds | 1,560 | 1,706 | 1,241 | 1,757 | 1,979 | 1,869 | 713 | 646 | 899 | 717 | 413 | 421 | 411 | 402 | 509 | 351 | 541 |
| E06000012 | North East Lincolnshire | 318 | 0 | 0 | 0 | 0 | 1 | 1 | 1 | 2 | 2 | 2 | 2 | 3 | 0 | 2 | 2 | 2 |
| E06000013 | North Lincolnshire | 260 | 200 | 270 | 0 | 0 | 0 | 0 | 0 | 3 | 5 | 6 | 6 | 5 | 7 | 9 | 2 | 2 |
| E07000166 | Richmondshire | 27 | 30 | 25 | 43 | 42 | 53 | 11 | 20 | 46 | 30 | 37 | 28 | 25 | 27 | 40 | 21 | 34 |
| E08000018 | Rotherham | 458 | 204 | 183 | 261 | 348 | 386 | 242 | 231 | 159 | 180 | 181 | 426 | 168 | 166 | 139 | 132 | 162 |
| E07000167 | Ryedale | 0 | 0 | 0 | 0 | 0 | 0 | 0 | 0 | 0 | 0 | 0 | 0 | 0 | 0 | 0 | 0 | 0 |
| E07000168 | Scarborough | 6 | 0 | 0 | 0 | 0 | 0 | 0 | 0 | 0 | 0 | 0 | 0 | 0 | 0 | 0 | 0 | 0 |
| E07000169 | Selby | 57 | 0 | 28 | 22 | 26 | 31 | 26 | 35 | 20 | 14 | 25 | 33 | 42 | 22 | 47 | 53 | 51 |
| E08000019 | Sheffield | 1,936 | 1,550 | 1,269 | 1,045 | 933 | 876 | 874 | 865 | 689 | 495 | 647 | 757 | 762 | 657 | 632 | 727 | 666 |
| E08000036 | Wakefield | 887 | 100 | 79 | 0 | 0 | 0 | 4 | 19 | 6 | 9 | 7 | 6 | 10 | 8 | 12 | 16 | 16 |
| E06000014 | York | 78 | 100 | 78 | 79 | 90 | 87 | 48 | 57 | 34 | 39 | 44 | 55 | 45 | 34 | 84 | 76 | 140 |

| | | | | | | | | | | | | | | | | | | |
|----------------------|------------------|--------------|--------------|--------------|--------------|--------------|--------------|--------------|--------------|--------------|--------------|--------------|--------------|--------------|--------------|--------------|--------------|--------------|
| East Midlands | E12000004 | 4,966 | 4,985 | 4,294 | 3,962 | 3,316 | 3,332 | 3,388 | 3,441 | 2,665 | 3,090 | 3,319 | 3,212 | 2,864 | 2,451 | 2,292 | 2,585 | 2,750 |
|----------------------|------------------|--------------|--------------|--------------|--------------|--------------|--------------|--------------|--------------|--------------|--------------|--------------|--------------|--------------|--------------|--------------|--------------|--------------|

| | | | | | | | | | | | | | | | | | | |
|-----------|-----------------------|-----|-----|-----|-----|-----|-----|-----|-----|-----|-----|-----|-----|-----|-----|-----|-----|-----|
| E07000032 | Amber Valley | 0 | 0 | 3 | 3 | 3 | 14 | 16 | 12 | 0 | 0 | 2 | 0 | 3 | 4 | 0 | 8 | 8 |
| E07000170 | Ashfield | 108 | 137 | 194 | 183 | 193 | 124 | 107 | 155 | 116 | 95 | 57 | 64 | 66 | 60 | 22 | 38 | 35 |
| E07000171 | Bassetlaw | 223 | 170 | 135 | 145 | 113 | 86 | 62 | 67 | 44 | 50 | 69 | 46 | 49 | 71 | 33 | 41 | 146 |
| E07000129 | Blaby | 57 | 43 | 36 | 33 | 49 | 0 | 0 | 0 | 0 | 0 | 0 | 0 | 0 | 0 | 0 | 0 | 0 |
| E07000033 | Bolsover | 94 | 101 | 62 | 63 | 10 | 40 | 106 | 128 | 156 | 142 | 83 | 117 | 171 | 175 | 227 | 208 | 145 |
| E07000136 | Boston | 0 | 0 | 0 | 0 | 0 | 0 | 0 | 0 | 0 | 0 | 0 | 0 | 0 | 0 | 0 | 0 | 0 |
| E07000172 | Broxtowe | 74 | 16 | 43 | 17 | 26 | 30 | 17 | 74 | 26 | 44 | 84 | 42 | 42 | 28 | 41 | 45 | 95 |
| E07000130 | Charnwood | 181 | 161 | 129 | 96 | 132 | 177 | 163 | 129 | 137 | 121 | 161 | 172 | 154 | 165 | 149 | 198 | 211 |
| E07000034 | Chesterfield | 183 | 149 | 150 | 226 | 196 | 169 | 140 | 168 | 102 | 187 | 152 | 188 | 247 | 290 | 157 | 218 | 242 |
| E07000150 | Corby | 321 | 370 | 372 | 486 | 115 | 103 | 115 | 116 | 105 | 97 | 54 | 49 | 30 | 29 | 36 | 29 | 40 |
| E07000151 | Daventry | 32 | 66 | 40 | 40 | 0 | 0 | 0 | 0 | 0 | 0 | 0 | 0 | 0 | 0 | 0 | 0 | 0 |
| E06000015 | Derby | 250 | 242 | 220 | 380 | 275 | 346 | 270 | 232 | 175 | 90 | 67 | 66 | 120 | 96 | 81 | 116 | 147 |
| E07000035 | Derbyshire Dales | 0 | 0 | 0 | 8 | 0 | 0 | 0 | 0 | 0 | 1 | 0 | 0 | 0 | 0 | 0 | 0 | 1 |
| E07000137 | East Lindsey | 0 | 0 | 0 | 0 | 0 | 0 | 0 | 0 | 0 | 0 | 0 | 0 | 0 | 0 | 0 | 0 | 0 |
| E07000152 | East Northamptonshire | 0 | 0 | 0 | 0 | 0 | 0 | 0 | 0 | 0 | 0 | 0 | 0 | 0 | 1 | 0 | 0 | 0 |
| E07000036 | Erewash | 0 | 0 | 0 | 0 | 0 | 1 | 0 | 0 | 0 | 0 | 0 | 0 | 0 | 0 | 0 | 0 | 0 |
| E07000173 | Gedling | 53 | 63 | 109 | 141 | 116 | 3 | 55 | 0 | 1 | 3 | 1 | 3 | 2 | 3 | 2 | 2 | 0 |
| E07000131 | Harborough | 69 | 41 | 36 | 0 | 0 | 0 | 0 | 0 | 0 | 0 | 0 | 0 | 0 | 0 | 0 | 0 | 0 |
| E07000037 | High Peak | 42 | 25 | 30 | 22 | 28 | 23 | 25 | 36 | 39 | 41 | 39 | 33 | 36 | 39 | 70 | 35 | 24 |
| E07000132 | Hinckley and Bosworth | 35 | 48 | 55 | 48 | 41 | 56 | 87 | 55 | 68 | 51 | 59 | 37 | 51 | 51 | 75 | 75 | 56 |
| E07000153 | Kettering | 76 | 57 | 98 | 52 | 69 | 54 | 53 | 48 | 65 | 66 | 90 | 68 | 61 | 61 | 83 | 103 | 83 |
| E06000016 | Leicester | 392 | 222 | 172 | 200 | 340 | 161 | 290 | 342 | 260 | 358 | 414 | 343 | 348 | 240 | 249 | 336 | 301 |
| E07000138 | Lincoln | 83 | 81 | 85 | 88 | 67 | 72 | 87 | 87 | 58 | 84 | 60 | 66 | 75 | 69 | 93 | 98 | 66 |
| E07000174 | Mansfield | 476 | 459 | 329 | 255 | 240 | 250 | 171 | 185 | 187 | 108 | 97 | 109 | 110 | 113 | 53 | 129 | 217 |
| E07000133 | Melton | 39 | 37 | 38 | 32 | 37 | 69 | 70 | 14 | 36 | 35 | 23 | 28 | 37 | 14 | 25 | 45 | 47 |
| E07000175 | Newark and Sherwood | 18 | 34 | 40 | 47 | 38 | 22 | 29 | 34 | 21 | 25 | 22 | 39 | 33 | 23 | 43 | 46 | 38 |
| E07000038 | North East Derbyshire | 118 | 125 | 107 | 91 | 99 | 123 | 47 | 71 | 47 | 148 | 255 | 222 | 202 | 173 | 153 | 153 | 152 |
| E07000139 | North Kesteven | 39 | 8 | 8 | 60 | 80 | 40 | 28 | 54 | 18 | 42 | 41 | 67 | 63 | 92 | 65 | 75 | 50 |

| | | | | | | | | | | | | | | | | | | |
|-----------|---------------------------|-------|-------|-------|-----|-----|-----|-----|-----|-----|-----|-----|-----|-----|-----|-----|-----|-----|
| E07000134 | North West Leicestershire | 65 | 51 | 56 | 66 | 86 | 123 | 118 | 161 | 135 | 197 | 250 | 198 | 138 | 119 | 74 | 70 | 42 |
| E07000154 | Northampton | 372 | 288 | 334 | 162 | 191 | 336 | 304 | 278 | 116 | 197 | 245 | 267 | 206 | 126 | 62 | 90 | 84 |
| E06000018 | Nottingham | 1,178 | 1,712 | 1,158 | 748 | 602 | 783 | 838 | 842 | 611 | 813 | 792 | 780 | 491 | 296 | 347 | 251 | 294 |
| E07000135 | Oadby and Wigston | 4 | 11 | 7 | 11 | 11 | 10 | 20 | 6 | 4 | 4 | 34 | 35 | 18 | 12 | 4 | 9 | 16 |
| E07000176 | Rushcliffe | 0 | 0 | 0 | 0 | 0 | 0 | 0 | 0 | 0 | 0 | 1 | 0 | 0 | 0 | 0 | 4 | 0 |
| E06000017 | Rutland | 22 | 19 | 25 | 27 | 28 | 28 | 19 | 0 | 1 | 1 | 0 | 1 | 2 | 0 | 0 | 0 | 1 |
| E07000039 | South Derbyshire | 62 | 6 | 12 | 10 | 16 | 15 | 15 | 15 | 14 | 38 | 27 | 28 | 26 | 25 | 19 | 52 | 81 |
| E07000140 | South Holland | 50 | 52 | 39 | 81 | 45 | 46 | 18 | 27 | 27 | 0 | 43 | 58 | 21 | 25 | 37 | 16 | 20 |
| E07000141 | South Kesteven | 125 | 124 | 82 | 51 | 69 | 27 | 135 | 104 | 93 | 50 | 85 | 73 | 59 | 49 | 89 | 94 | 104 |
| E07000155 | South Northamptonshire | 54 | 21 | 30 | 14 | 0 | 0 | 0 | 0 | 1 | 0 | 2 | 2 | 1 | 0 | 0 | 0 | 3 |
| E07000156 | Wellingborough | 71 | 46 | 60 | 75 | 0 | 0 | 1 | 0 | 0 | 0 | 0 | 0 | 0 | 0 | 0 | 0 | 0 |
| E07000142 | West Lindsey | 0 | 0 | 0 | 1 | 1 | 1 | 1 | 1 | 2 | 2 | 10 | 11 | 2 | 2 | 3 | 1 | 1 |

| | | | | | | | | | | | | | | | | | | |
|----------------------|------------------|--------------|--------------|--------------|--------------|--------------|--------------|--------------|--------------|--------------|--------------|--------------|--------------|--------------|--------------|--------------|--------------|--------------|
| West Midlands | E12000005 | 6,880 | 5,049 | 3,923 | 3,208 | 4,124 | 3,460 | 3,125 | 3,287 | 2,401 | 3,028 | 3,235 | 3,061 | 2,733 | 2,371 | 2,420 | 2,712 | 3,020 |
|----------------------|------------------|--------------|--------------|--------------|--------------|--------------|--------------|--------------|--------------|--------------|--------------|--------------|--------------|--------------|--------------|--------------|--------------|--------------|

| | | | | | | | | | | | | | | | | | | |
|-----------|--------------------------|-------|-------|-------|-------|-----|-------|-----|-----|-----|-----|-----|-----|-----|-----|-----|-----|-----|
| E08000025 | Birmingham | 2,240 | 1,550 | 1,256 | 1,152 | 839 | 1,158 | 921 | 915 | 566 | 620 | 971 | 822 | 650 | 555 | 628 | 798 | 556 |
| E07000182 | Bridgnorth | 47 | 42 | 31 | 31 | 30 | 25 | -- | -- | -- | -- | -- | -- | -- | -- | -- | -- | -- |
| E07000234 | Bromsgrove | 0 | 0 | 0 | 0 | 0 | 0 | 0 | 0 | 0 | 0 | 0 | 0 | 0 | 0 | 0 | 0 | 0 |
| E07000192 | Cannock Chase | 56 | 43 | 99 | 41 | 32 | 44 | 76 | 44 | 25 | 142 | 206 | 76 | 51 | 48 | 47 | 55 | 36 |
| E08000026 | Coventry | 11 | 12 | 15 | 14 | 13 | 10 | 7 | 9 | 8 | 7 | 5 | 6 | 7 | 6 | 8 | 16 | 2 |
| E08000027 | Dudley | 519 | 504 | 348 | 438 | 565 | 653 | 324 | 464 | 551 | 802 | 569 | 594 | 637 | 617 | 666 | 528 | 643 |
| E07000193 | East Staffordshire | 0 | 0 | 0 | 0 | 0 | 0 | 0 | 0 | 0 | 0 | 0 | 0 | 0 | 0 | 0 | 0 | 0 |
| E06000019 | Herefordshire, County of | 0 | 0 | 0 | 6 | 0 | 0 | 0 | 9 | 7 | 5 | 27 | 0 | 0 | 0 | 0 | 0 | 0 |
| E07000194 | Lichfield | 0 | 0 | 0 | 0 | 0 | 0 | 0 | 0 | 0 | 0 | 2 | 2 | 2 | 5 | 1 | 3 | 0 |
| E07000235 | Malvern Hills | 0 | 0 | 0 | 0 | 0 | 0 | 0 | 0 | 0 | 0 | 0 | 0 | 0 | 0 | 0 | 2 | 2 |
| E07000195 | Newcastle-under-Lyme | 0 | 1 | 0 | 0 | 0 | 0 | 0 | 2 | 0 | 1 | 0 | 0 | 0 | 0 | 0 | 0 | 0 |
| E07000183 | North Shropshire | 18 | 29 | 23 | 25 | 0 | 0 | -- | -- | -- | -- | -- | -- | -- | -- | -- | -- | -- |
| E07000218 | North Warwickshire | 14 | 24 | 16 | 15 | 11 | 31 | 23 | 14 | 16 | 24 | 15 | 27 | 21 | 14 | 21 | 24 | 34 |
| E07000219 | Nuneaton and Bedworth | 160 | 161 | 105 | 96 | 511 | 95 | 89 | 89 | 63 | 64 | 95 | 117 | 123 | 84 | 109 | 113 | 107 |
| E07000184 | Oswestry | 17 | 12 | 21 | 13 | 13 | 20 | -- | -- | -- | -- | -- | -- | -- | -- | -- | -- | -- |
| E07000236 | Redditch | 113 | 75 | 59 | 66 | 48 | 40 | 49 | 60 | 52 | 51 | 85 | 104 | 61 | 78 | 132 | 83 | 71 |
| E07000220 | Rugby | 30 | 52 | 90 | 86 | 41 | 52 | 37 | 39 | 60 | 44 | 32 | 52 | 38 | 35 | 28 | 195 | 407 |
| E08000028 | Sandwell | 1,298 | 582 | 462 | 239 | 335 | 377 | 461 | 440 | 271 | 282 | 341 | 267 | 225 | 177 | 150 | 172 | 210 |
| E07000185 | Shrewsbury and Atcham | 0 | 0 | 0 | 0 | 0 | 0 | -- | -- | -- | -- | -- | -- | -- | -- | -- | -- | -- |
| E06000051 | Shropshire | -- | -- | -- | -- | -- | 0 | 62 | 62 | 52 | 45 | 46 | 27 | 21 | 37 | 49 | 19 | 29 |
| E08000029 | Solihull | 262 | 3 | 211 | 261 | 214 | 90 | 148 | 156 | 86 | 106 | 105 | 104 | 144 | 62 | 85 | 106 | 130 |
| E07000186 | South Shropshire | 1 | 0 | 0 | 0 | 0 | 0 | -- | -- | -- | -- | -- | -- | -- | -- | -- | -- | -- |
| E07000196 | South Staffordshire | 0 | 0 | 0 | 0 | 0 | 0 | 0 | 0 | 2 | 0 | 1 | 1 | 1 | 2 | 1 | 1 | 1 |
| E07000197 | Stafford | 101 | 216 | 0 | 0 | 0 | 0 | 0 | 0 | 0 | 0 | 0 | 0 | 0 | 0 | 0 | 0 | 16 |
| E07000198 | Staffordshire Moorlands | 0 | 0 | 0 | 0 | 0 | 0 | 0 | 0 | 1 | 2 | 2 | 1 | 2 | 2 | 2 | 2 | 2 |
| E06000021 | Stoke-on-Trent | 379 | 312 | 268 | 191 | 400 | 144 | 396 | 502 | 229 | 315 | 335 | 364 | 275 | 276 | 213 | 231 | 225 |
| E07000221 | Stratford-on-Avon | 0 | 0 | 0 | 0 | 0 | 0 | 0 | 0 | 0 | 0 | 0 | 0 | 0 | 0 | 0 | 4 | 1 |
| E07000199 | Tamworth | 453 | 400 | 70 | 48 | 80 | 26 | 70 | 36 | 7 | 30 | 25 | 66 | 111 | 108 | 16 | 18 | 17 |
| E06000020 | Telford and Wrekin | 0 | 0 | 0 | 0 | 0 | 0 | 0 | 0 | 0 | 0 | 0 | 0 | 0 | 0 | 0 | 0 | 0 |
| E08000030 | Walsall | 0 | 0 | 0 | 0 | 0 | 0 | 0 | 0 | 10 | 0 | 0 | 0 | 0 | 0 | 0 | 0 | 0 |
| E07000222 | Warwick | 63 | 56 | 36 | 19 | 368 | 73 | 75 | 30 | 30 | 67 | 19 | 38 | 46 | 54 | 67 | 113 | 96 |
| E08000031 | Wolverhampton | 1,098 | 975 | 813 | 467 | 624 | 609 | 372 | 402 | 351 | 414 | 348 | 390 | 307 | 201 | 178 | 223 | 430 |
| E07000237 | Worcester | 0 | 0 | 0 | 0 | 0 | 0 | 8 | 8 | 8 | 0 | 0 | 0 | 8 | 8 | 8 | 1 | 0 |
| E07000238 | Wychavon | 0 | 0 | 0 | 0 | 0 | 13 | 7 | 6 | 6 | 7 | 6 | 3 | 3 | 2 | 11 | 5 | 5 |
| E07000239 | Wyre Forest | 0 | 0 | 0 | 0 | 0 | 0 | 0 | 0 | 0 | 0 | 0 | 0 | 0 | 0 | 0 | 0 | 0 |

| | | | | | | | | | | | | | | | | | | |
|------------------------|------------------|--------------|--------------|--------------|--------------|--------------|--------------|--------------|--------------|--------------|--------------|--------------|--------------|--------------|--------------|--------------|--------------|--------------|
| East of England | E12000006 | 4,209 | 3,427 | 3,105 | 2,496 | 2,108 | 2,295 | 2,548 | 2,149 | 2,661 | 1,876 | 1,718 | 1,498 | 1,512 | 1,614 | 1,573 | 1,570 | 1,727 |
|------------------------|------------------|--------------|--------------|--------------|--------------|--------------|--------------|--------------|--------------|--------------|--------------|--------------|--------------|--------------|--------------|--------------|--------------|--------------|

| | | | | | | | | | | | | | | | | | | |
|-----------|----------------------|-----|-----|-----|-----|-----|-----|-----|-----|-----|-----|-----|----|----|-----|-----|-----|-----|
| E07000200 | Babergh | 39 | 31 | 77 | 101 | 37 | 36 | 52 | 39 | 30 | 28 | 38 | 26 | 22 | 29 | 36 | 19 | 26 |
| E07000066 | Basildon | 155 | 198 | 203 | 107 | 124 | 140 | 117 | 116 | 164 | 84 | 87 | 92 | 99 | 90 | 100 | 104 | 101 |
| E06000055 | Bedford | -- | -- | -- | -- | -- | -- | 0 | 0 | 0 | 0 | 0 | 0 | 0 | 0 | 0 | 0 | 0 |
| E07000002 | Bedford | 0 | 0 | 0 | 0 | 0 | 0 | -- | -- | -- | -- | -- | -- | -- | -- | -- | -- | -- |
| E07000067 | Braintree | 135 | 165 | 207 | 81 | 12 | 4 | 0 | 0 | 0 | 0 | 0 | 3 | 3 | 3 | 3 | 3 | 2 |
| E07000143 | Breckland | 1 | 0 | 0 | 0 | 0 | 0 | 0 | 0 | 0 | 0 | 0 | 0 | 0 | 0 | 0 | 0 | 0 |
| E07000068 | Brentwood | 31 | 29 | 28 | 2 | 21 | 30 | 30 | 17 | 11 | 14 | 13 | 28 | 10 | 10 | 23 | 26 | 54 |
| E07000144 | Broadland | 0 | 0 | 0 | 0 | 0 | 0 | 0 | 0 | 0 | 0 | 0 | 0 | 0 | 0 | 0 | 0 | 0 |
| E07000095 | Broxbourne | 45 | 67 | 18 | 15 | 12 | 5 | 0 | 1 | 4 | 0 | 1 | 4 | 2 | 3 | 3 | 4 | 2 |
| E07000008 | Cambridge | 139 | 101 | 127 | 167 | 161 | 155 | 133 | 153 | 131 | 154 | 184 | 55 | 68 | 102 | 130 | 115 | 118 |
| E07000069 | Castle Point | 15 | 13 | 8 | 9 | 11 | 20 | 23 | 23 | 12 | 11 | 24 | 13 | 11 | 10 | 16 | 12 | 9 |
| E06000056 | Central Bedfordshire | -- | -- | -- | -- | -- | -- | 71 | 48 | 40 | 31 | 23 | 20 | 45 | 37 | 53 | 54 | 81 |
| E07000070 | Chelmsford | 0 | 0 | 0 | 12 | 8 | 8 | 10 | 8 | 8 | 15 | 7 | 6 | 7 | 4 | 3 | 9 | 33 |
| E07000071 | Colchester | 138 | 190 | 97 | 39 | 66 | 13 | 73 | 55 | 70 | 127 | 67 | 97 | 51 | 59 | 75 | 33 | 49 |
| E07000096 | Dacorum | 137 | 149 | 230 | 151 | 163 | 159 | 143 | 77 | 5 | 89 | 49 | 65 | 91 | 82 | 83 | 115 | 92 |
| E07000009 | East Cambridgeshire | 0 | 0 | 0 | 0 | 0 | 0 | 0 | 0 | 1 | 0 | 0 | 0 | 2 | 0 | 1 | 0 | 0 |

| | | | | | | | | | | | | | | | | | | |
|-----------|------------------------------|-----|-----|-----|-----|-----|-----|-----|-----|-----|-----|-----|-----|-----|-----|-----|-----|-----|
| E07000242 | East Hertfordshire | 0 | 0 | 0 | 0 | 0 | 0 | 3 | 2 | 0 | 16 | 0 | 0 | 0 | 0 | 0 | 0 | |
| E07000244 | East Suffolk | -- | -- | -- | -- | -- | -- | -- | -- | -- | -- | -- | -- | -- | -- | -- | 63 | |
| E07000072 | Epping Forest | 76 | 82 | 79 | 114 | 81 | 90 | 98 | 98 | 92 | 87 | 112 | 69 | 94 | 152 | 95 | 71 | 40 |
| E07000010 | Fenland | 80 | 64 | 58 | 73 | 0 | 0 | 0 | 0 | 0 | 0 | 0 | 0 | 2 | 0 | 0 | 5 | 3 |
| E07000201 | Forest Heath | 38 | 0 | 0 | 0 | 0 | 0 | 0 | 2 | 2 | 3 | 2 | 0 | 0 | 1 | 0 | 0 | 0 |
| E07000145 | Great Yarmouth | 114 | 71 | 100 | 95 | 80 | 70 | 74 | 465 | 75 | 169 | 90 | 46 | 57 | 77 | 65 | 53 | 63 |
| E07000073 | Harlow | 212 | 172 | 102 | 56 | 45 | 87 | 586 | 119 | 50 | 55 | 95 | 59 | 63 | 43 | 65 | 71 | 81 |
| E07000098 | Hertsmere | 0 | 1 | 1 | 0 | 2 | 0 | 0 | 1 | 1 | 0 | 0 | 0 | 0 | 0 | 0 | 0 | 0 |
| E07000011 | Huntingdonshire | 0 | 0 | 0 | 0 | 0 | 0 | 2 | 0 | 0 | 0 | 0 | 0 | 0 | 0 | 0 | 0 | 0 |
| E07000202 | Ipswich | 57 | 59 | 74 | 45 | 66 | 87 | 40 | 31 | 25 | 27 | 40 | 29 | 31 | 34 | 42 | 39 | 79 |
| E07000146 | King's Lynn and West Norfolk | 77 | 117 | 50 | 2 | 0 | 8 | 6 | 2 | 1 | 2 | 0 | 0 | 1 | 4 | 1 | 3 | 12 |
| E06000032 | Luton | 95 | 165 | 83 | 66 | 63 | 104 | 3 | 3 | 111 | 67 | 64 | 64 | 58 | 99 | 19 | 35 | 46 |
| E07000074 | Maldon | 0 | 0 | 0 | 0 | 0 | 0 | 0 | 0 | 0 | 0 | 0 | 0 | 0 | 0 | 0 | 0 | 0 |
| E07000001 | Mid Bedfordshire | 0 | 0 | 0 | 0 | 0 | 0 | -- | -- | -- | -- | -- | -- | -- | -- | -- | -- | -- |
| E07000203 | Mid Suffolk | 38 | 76 | 62 | 49 | 30 | 44 | 32 | 42 | 27 | 50 | 70 | 68 | 34 | 28 | 53 | 22 | 37 |
| E07000099 | North Hertfordshire | 0 | 0 | 0 | 0 | 1 | 0 | 1 | 1 | 1 | 1 | 2 | 0 | 1 | 1 | 1 | 1 | 1 |
| E07000147 | North Norfolk | 36 | 48 | 6 | 5 | 1 | 0 | 10 | 11 | 0 | 0 | 0 | 0 | 0 | 0 | 0 | 2 | 1 |
| E07000148 | Norwich | 312 | 330 | 250 | 284 | 198 | 322 | 170 | 140 | 115 | 112 | 164 | 146 | 137 | 69 | 44 | 95 | 93 |
| E06000031 | Peterborough | 868 | 0 | 0 | 0 | 0 | 0 | 0 | 0 | 0 | 1 | 5 | 6 | 6 | 3 | 8 | 5 | 7 |
| E07000075 | Rochford | 20 | 25 | 36 | 60 | 0 | 0 | 0 | 0 | 0 | 0 | 0 | 0 | 0 | 0 | 0 | 0 | 0 |
| E07000003 | South Bedfordshire | 100 | 66 | 55 | 62 | 42 | 92 | -- | -- | -- | -- | -- | -- | -- | -- | -- | -- | -- |
| E07000012 | South Cambridgeshire | 158 | 181 | 120 | 132 | 163 | 74 | 73 | 4 | 34 | 40 | 39 | 19 | 20 | 84 | 53 | 32 | 51 |
| E07000149 | South Norfolk | 45 | 0 | 0 | 3 | 0 | 2 | 2 | 1 | 2 | 5 | 1 | 4 | 3 | 0 | 2 | 1 | 1 |
| E06000033 | Southeast-on-Sea | 173 | 191 | 216 | 130 | 243 | 202 | 204 | 204 | 147 | 85 | 50 | 64 | 100 | 73 | 62 | 71 | 93 |
| E07000240 | St Albans | 22 | 42 | 54 | 37 | 93 | 120 | 127 | 78 | 145 | 95 | 102 | 98 | 62 | 33 | 46 | 70 | 98 |
| E07000204 | St Edmundsbury | 0 | 0 | 0 | 0 | 0 | 0 | 0 | 0 | 0 | 0 | 0 | 1 | 1 | 1 | 0 | 0 | 0 |
| E07000243 | Stevenage | 125 | 204 | 103 | 78 | 64 | 65 | 72 | 93 | 54 | 43 | 51 | 39 | 46 | 72 | 128 | 50 | 58 |
| E07000205 | Suffolk Coastal | 0 | 4 | 8 | 5 | 0 | 0 | 0 | 0 | 0 | 0 | 0 | 0 | 3 | 0 | 0 | 0 | 0 |
| E07000076 | Tendring | 71 | 81 | 83 | 67 | 47 | 39 | 52 | 52 | 64 | 73 | 83 | 76 | 81 | 99 | 120 | 72 | 96 |
| E07000102 | Three Rivers | 40 | 32 | 80 | 44 | 7 | 7 | 8 | 5 | 1 | 1 | 0 | 0 | 0 | 0 | 0 | 3 | 1 |
| E06000034 | Thurrock | 182 | 115 | 98 | 42 | 93 | 104 | 87 | 87 | 261 | 245 | 113 | 109 | 63 | 89 | 86 | 87 | 49 |
| E07000077 | Uttlesford | 4 | 35 | 48 | 14 | 24 | 56 | 72 | 30 | 47 | 33 | 53 | 63 | 78 | 58 | 55 | 51 | 50 |
| E07000103 | Watford | 107 | 95 | 107 | 171 | 16 | 23 | 11 | 5 | 0 | 0 | 0 | 0 | 0 | 0 | 0 | 0 | 0 |
| E07000206 | Waveney | 170 | 120 | 139 | 106 | 65 | 57 | 91 | 96 | 96 | 51 | 43 | 79 | 97 | 96 | 73 | 67 | 137 |
| E07000241 | Welwyn Hatfield | 154 | 108 | 98 | 72 | 69 | 72 | 72 | 40 | 834 | 62 | 46 | 50 | 63 | 69 | 29 | 170 | 137 |
| E07000245 | West Suffolk | -- | -- | -- | -- | -- | -- | -- | -- | -- | -- | -- | -- | -- | -- | -- | -- | 0 |

| | | | | | | | | | | | | | | | | | | |
|---------------|------------------|--------------|--------------|---------------|--------------|--------------|--------------|--------------|--------------|--------------|--------------|--------------|--------------|--------------|--------------|--------------|--------------|--------------|
| London | E12000007 | 8,952 | 9,619 | 10,107 | 9,846 | 9,503 | 9,277 | 8,268 | 7,595 | 6,389 | 7,265 | 7,095 | 7,539 | 6,581 | 6,723 | 7,850 | 8,085 | 8,692 |
|---------------|------------------|--------------|--------------|---------------|--------------|--------------|--------------|--------------|--------------|--------------|--------------|--------------|--------------|--------------|--------------|--------------|--------------|--------------|

| | | | | | | | | | | | | | | | | | | |
|-----------|------------------------|-------|-------|-------|-------|-------|-----|-------|-----|-----|-----|-------|-------|-----|-----|-----|-------|-------|
| E09000002 | Barking and Dagenham | 532 | 449 | 588 | 654 | 516 | 420 | 229 | 227 | 398 | 503 | 206 | 192 | 92 | 102 | 115 | 59 | 75 |
| E09000003 | Barnet | 104 | 139 | 100 | 94 | 103 | 227 | 198 | 239 | 83 | 65 | 109 | 201 | 72 | 169 | 47 | 15 | 139 |
| E09000004 | Bexley | 0 | 0 | 0 | 0 | 0 | 0 | 0 | 0 | 0 | 0 | 0 | 0 | 0 | 0 | 0 | 0 | 0 |
| E09000005 | Brent | 221 | 169 | 115 | 258 | 152 | 105 | 36 | 59 | 101 | 56 | 83 | 39 | 29 | 101 | 822 | 79 | 125 |
| E09000006 | Bromley | 0 | 0 | 0 | 0 | 0 | 0 | 0 | 0 | 0 | 14 | 10 | 9 | 5 | 7 | 13 | 3 | 1 |
| E09000007 | Camden | 189 | 410 | 400 | 418 | 308 | 484 | 531 | 604 | 641 | 595 | 511 | 566 | 592 | 610 | 890 | 748 | 792 |
| E09000001 | City of London | 2 | 0 | 2 | 2 | 3 | 2 | 1 | 12 | 10 | 0 | 7 | 6 | 6 | 19 | 21 | 23 | 5 |
| E09000008 | Croydon | 129 | 113 | 136 | 135 | 163 | 146 | 74 | 92 | 71 | 98 | 128 | 127 | 113 | 121 | 126 | 102 | 109 |
| E09000009 | Ealing | 217 | 180 | 354 | 316 | 407 | 453 | 524 | 502 | 470 | 640 | 1,038 | 1,051 | 897 | 530 | 655 | 611 | 870 |
| E09000010 | Enfield | 181 | 297 | 176 | 250 | 287 | 292 | 233 | 354 | 329 | 280 | 356 | 409 | 427 | 413 | 354 | 314 | 422 |
| E09000011 | Greenwich | 454 | 493 | 447 | 604 | 629 | 457 | 485 | 362 | 210 | 735 | 933 | 1,014 | 733 | 639 | 445 | 520 | 465 |
| E09000012 | Hackney | 535 | 714 | 901 | 1,051 | 1,139 | 787 | 578 | 658 | 741 | 877 | 134 | 469 | 600 | 524 | 616 | 489 | 571 |
| E09000013 | Hammersmith and Fulham | 433 | 370 | 311 | 235 | 325 | 425 | 419 | 335 | 277 | 211 | 214 | 303 | 84 | 106 | 125 | 236 | 205 |
| E09000014 | Haringey | 244 | 229 | 270 | 160 | 188 | 370 | 370 | 201 | 163 | 199 | 127 | 97 | 103 | 94 | 95 | 230 | 245 |
| E09000015 | Harrow | 78 | 66 | 55 | 38 | 34 | 49 | 44 | 28 | 32 | 21 | 20 | 25 | 40 | 66 | 69 | 93 | 99 |
| E09000016 | Havering | 297 | 309 | 315 | 345 | 442 | 311 | 288 | 193 | 161 | 175 | 272 | 202 | 157 | 242 | 280 | 293 | 259 |
| E09000017 | Hillingdon | 111 | 191 | 141 | 160 | 124 | 112 | 101 | 57 | 74 | 119 | 100 | 86 | 47 | 121 | 123 | 204 | 155 |
| E09000018 | Hounslow | 281 | 173 | 126 | 215 | 271 | 285 | 243 | 243 | 255 | 253 | 314 | 233 | 192 | 145 | 190 | 180 | 97 |
| E09000019 | Islington | 335 | 321 | 355 | 439 | 203 | 358 | 149 | 287 | 286 | 196 | 173 | 169 | 169 | 198 | 169 | 422 | 394 |
| E09000020 | Kensington and Chelsea | 68 | 8 | 49 | 56 | 56 | 56 | 86 | 86 | 36 | 48 | 65 | 69 | 60 | 63 | 141 | 345 | 235 |
| E09000021 | Kingston upon Thames | 56 | 31 | 38 | 44 | 50 | 90 | 90 | 127 | 140 | 130 | 46 | 36 | 88 | 88 | 80 | 99 | 89 |
| E09000022 | Lambeth | 526 | 613 | 1,185 | 847 | 1,058 | 943 | 1,379 | 647 | 426 | 462 | 544 | 622 | 291 | 283 | 274 | 404 | 382 |
| E09000023 | Lewisham | 795 | 769 | 611 | 592 | 126 | 182 | 182 | 182 | 161 | 351 | 204 | 256 | 305 | 63 | 415 | 442 | 111 |
| E09000024 | Merton | 76 | 76 | 97 | 58 | 87 | 123 | 0 | 0 | 0 | 0 | 0 | 0 | 7 | 3 | 5 | 6 | 6 |
| E09000025 | Newham | 473 | 649 | 701 | 662 | 698 | 771 | 288 | 813 | 191 | 211 | 202 | 125 | 155 | 586 | 645 | 535 | 654 |
| E09000026 | Redbridge | 80 | 54 | 36 | 22 | 185 | 41 | 31 | 33 | 47 | 21 | 20 | 18 | 18 | 20 | 38 | 37 | 23 |
| E09000027 | Richmond upon Thames | 0 | 15 | 6 | 8 | 5 | 7 | 4 | 0 | 0 | 0 | 0 | 0 | 0 | 0 | 0 | 0 | 0 |
| E09000028 | Southwark | 1,318 | 1,703 | 1,853 | 1,293 | 1,054 | 725 | 650 | 603 | 388 | 411 | 604 | 533 | 578 | 789 | 695 | 1,021 | 1,051 |
| E09000029 | Sutton | 135 | 209 | 226 | 139 | 83 | 78 | 81 | 46 | 58 | 63 | 87 | 57 | 36 | 21 | 41 | 33 | 44 |
| E09000030 | Tower Hamlets | 486 | 404 | 202 | 271 | 222 | 339 | 372 | 86 | 192 | 153 | 230 | 192 | 258 | 181 | 47 | 67 | 164 |

| | | | | | | | | | | | | | | | | | | |
|-----------|----------------|-----|-----|-----|-----|-----|-----|-----|-----|-----|-----|-----|-----|-----|-----|-----|-----|-----|
| E09000031 | Waltham Forest | 118 | 121 | 106 | 103 | 168 | 172 | 168 | 140 | 167 | 86 | 97 | 61 | 118 | 83 | 96 | 238 | 176 |
| E09000032 | Wandsworth | 232 | 134 | 156 | 150 | 179 | 233 | 216 | 41 | 134 | 142 | 110 | 133 | 113 | 90 | 85 | 62 | 277 |
| E09000033 | Westminster | 246 | 210 | 249 | 227 | 238 | 234 | 218 | 227 | 147 | 150 | 151 | 239 | 196 | 246 | 133 | 175 | 452 |

| | | | | | | | | | | | | | | | | | | |
|-------------------|------------------|--------------|--------------|--------------|--------------|--------------|--------------|--------------|--------------|--------------|--------------|--------------|--------------|--------------|--------------|--------------|--------------|--------------|
| South East | E12000008 | 3,035 | 3,211 | 2,780 | 3,075 | 2,632 | 2,821 | 2,407 | 2,570 | 2,618 | 1,873 | 1,847 | 2,187 | 1,944 | 1,874 | 1,570 | 1,939 | 2,018 |
|-------------------|------------------|--------------|--------------|--------------|--------------|--------------|--------------|--------------|--------------|--------------|--------------|--------------|--------------|--------------|--------------|--------------|--------------|--------------|

| | | | | | | | | | | | | | | | | | | |
|-----------|-----------------------|-----|-----|-----|-----|-----|-----|-----|-----|-----|-----|-----|-----|-----|-----|-----|-----|-----|
| E07000223 | Adur | 14 | 13 | 14 | 14 | 12 | 11 | 13 | 7 | 7 | 12 | 30 | 37 | 41 | 19 | 18 | 34 | 30 |
| E07000224 | Arun | 24 | 28 | 18 | 12 | 13 | 20 | 21 | 29 | 35 | 26 | 39 | 27 | 28 | 15 | 20 | 38 | 62 |
| E07000105 | Ashford | 101 | 30 | 21 | 59 | 83 | 134 | 118 | 47 | 49 | 34 | 26 | 47 | 77 | 29 | 33 | 70 | 98 |
| E07000004 | Aylesbury Vale | 68 | 84 | 53 | 0 | 9 | 0 | 0 | 0 | 0 | 0 | 0 | 0 | 0 | 0 | 0 | 0 | 0 |
| E07000084 | Basingstoke and Deane | 0 | 0 | 0 | 0 | 0 | 0 | 0 | 0 | 0 | 0 | 0 | 0 | 2 | 0 | 0 | 0 | 0 |
| E06000036 | Bracknell Forest | 100 | 125 | 130 | 177 | 141 | 11 | 8 | 15 | 4 | 9 | 4 | 4 | 6 | 5 | 8 | 3 | 5 |
| E06000043 | Brighton and Hove | 244 | 256 | 119 | 154 | 153 | 216 | 246 | 251 | 185 | 100 | 83 | 104 | 122 | 104 | 104 | 96 | 78 |
| E06000060 | Buckinghamshire | -- | -- | -- | -- | -- | -- | -- | -- | -- | -- | -- | -- | -- | -- | -- | -- | -- |
| E07000106 | Canterbury | 71 | 80 | 40 | 43 | 45 | 76 | 39 | 39 | 29 | 37 | 34 | 21 | 34 | 29 | 78 | 80 | 63 |
| E07000177 | Cherwell | 0 | 0 | 0 | 0 | 0 | 1 | 2 | 15 | 11 | 14 | 14 | 9 | 7 | 14 | 14 | 0 | 0 |
| E07000225 | Chichester | 0 | 0 | 0 | 0 | 0 | 5 | 43 | 24 | 39 | 0 | 4 | 6 | 2 | 4 | 3 | 6 | 0 |
| E07000005 | Chiltern | 0 | 0 | 0 | 0 | 0 | 0 | 0 | 0 | 0 | 0 | 0 | 0 | 0 | 0 | 0 | 0 | 0 |
| E07000226 | Crawley | 63 | 76 | 49 | 50 | 17 | 33 | 31 | 26 | 34 | 26 | 25 | 39 | 40 | 37 | 34 | 23 | 31 |
| E07000107 | Dartford | 28 | 44 | 22 | 17 | 31 | 29 | 27 | 27 | 28 | 21 | 34 | 20 | 13 | 29 | 17 | 22 | 19 |
| E07000108 | Dover | 83 | 114 | 162 | 144 | 108 | 198 | 64 | 42 | 22 | 22 | 28 | 22 | 27 | 42 | 38 | 34 | 0 |
| E07000085 | East Hampshire | 0 | 0 | 0 | 0 | 0 | 0 | 0 | 0 | 0 | 0 | 0 | 0 | 0 | 0 | 0 | 0 | 0 |
| E07000061 | Eastbourne | 40 | 48 | 50 | 58 | 88 | 88 | 56 | 131 | 220 | 125 | 129 | 173 | 166 | 157 | 17 | 11 | 11 |
| E07000086 | Eastleigh | 0 | 0 | 0 | 0 | 0 | 0 | 0 | 0 | 0 | 0 | 0 | 0 | 0 | 0 | 0 | 0 | 0 |
| E07000207 | Elmbridge | 0 | 0 | 0 | 3 | 3 | 3 | 2 | 2 | 2 | 2 | 3 | 3 | 5 | 3 | 3 | 3 | 3 |
| E07000208 | Epsom and Ewell | 0 | 0 | 0 | 0 | 0 | 0 | 0 | 0 | 0 | 11 | 0 | 0 | 16 | 0 | 1 | 0 | 0 |
| E07000087 | Fareham | 44 | 53 | 48 | 32 | 17 | 43 | 15 | 26 | 27 | 57 | 34 | 25 | 47 | 73 | 63 | 59 | 89 |
| E07000088 | Gosport | 57 | 58 | 40 | 272 | 80 | 23 | 79 | 56 | 268 | 8 | 8 | 27 | 15 | 14 | 24 | 20 | 18 |
| E07000109 | Gravesham | 82 | 79 | 115 | 110 | 114 | 135 | 52 | 124 | 56 | 82 | 67 | 76 | 53 | 46 | 42 | 46 | 50 |
| E07000209 | Guildford | 46 | 71 | 82 | 75 | 121 | 90 | 85 | 111 | 51 | 82 | 57 | 53 | 75 | 44 | 70 | 96 | 95 |
| E07000089 | Hart | 0 | 0 | 0 | 0 | 0 | 2 | 1 | 1 | 1 | 1 | 0 | 1 | 0 | 0 | 0 | 0 | 0 |
| E07000062 | Hastings | 0 | 0 | 0 | 0 | 0 | 0 | 0 | 0 | 0 | 0 | 1 | 1 | 0 | 3 | 0 | 0 | 0 |
| E07000090 | Havant | 31 | 0 | 27 | 22 | 5 | 29 | 26 | 35 | 57 | 78 | 93 | 88 | 60 | 41 | 47 | 53 | 0 |
| E07000227 | Horsham | 0 | 0 | 15 | 6 | 0 | 0 | 0 | 0 | 0 | 0 | 0 | 4 | 3 | 2 | 3 | 4 | 2 |
| E06000046 | Isle of Wight | 6 | 0 | 0 | 0 | 0 | 0 | 0 | 0 | 0 | 0 | 0 | 0 | 0 | 0 | 0 | 0 | 0 |
| E07000063 | Lewes | 29 | 30 | 29 | 21 | 11 | 37 | 22 | 17 | 15 | 18 | 21 | 20 | 11 | 14 | 19 | 27 | 14 |
| E07000110 | Maidstone | 0 | 0 | 0 | 0 | 0 | 0 | 0 | 0 | 0 | 0 | 9 | 10 | 4 | 0 | 0 | 0 | 0 |
| E06000035 | Medway | 31 | 44 | 29 | 35 | 38 | 56 | 97 | 60 | 13 | 14 | 20 | 17 | 11 | 14 | 14 | 18 | 39 |
| E07000228 | Mid Sussex | 0 | 24 | 0 | 0 | 0 | 0 | 0 | 0 | 0 | 0 | 0 | 0 | 0 | 0 | 0 | 0 | 1 |
| E06000042 | Milton Keynes | 140 | 0 | 210 | 269 | 175 | 215 | 147 | 161 | 97 | 97 | 87 | 66 | 72 | 59 | 73 | 83 | 131 |
| E07000210 | Mole Valley | 45 | 209 | 42 | 55 | 2 | 7 | 6 | 3 | 1 | 1 | 4 | 2 | 2 | 1 | 3 | 0 | 0 |
| E07000091 | New Forest | 47 | 38 | 98 | 24 | 32 | 35 | 32 | 24 | 23 | 52 | 41 | 68 | 35 | 52 | 41 | 48 | 67 |
| E07000178 | Oxford | 197 | 58 | 136 | 132 | 99 | 134 | 96 | 65 | 75 | 71 | 40 | 32 | 91 | 43 | 30 | 35 | 48 |
| E06000044 | Portsmouth | 277 | 207 | 91 | 181 | 56 | 43 | 31 | 170 | 160 | 141 | 137 | 278 | 229 | 165 | 168 | 365 | 103 |
| E06000038 | Reading | 170 | 192 | 92 | 104 | 68 | 132 | 147 | 141 | 221 | 129 | 175 | 75 | 53 | 63 | 56 | 52 | 76 |
| E07000211 | Reigate and Banstead | 0 | 140 | 0 | 0 | 0 | 6 | 7 | 0 | 0 | 0 | 0 | 7 | 7 | 7 | 9 | 0 | 1 |
| E07000064 | Rother | 0 | 4 | 0 | 0 | 0 | 0 | 0 | 0 | 0 | 0 | 0 | 0 | 0 | 0 | 0 | 0 | 1 |
| E07000212 | Runnymede | 46 | 0 | 135 | 36 | 117 | 62 | 15 | 13 | 30 | 50 | 140 | 150 | 33 | 30 | 69 | 62 | 77 |
| E07000092 | Rushmoor | 0 | 67 | 0 | 0 | 0 | 0 | 0 | 0 | 0 | 0 | 0 | 0 | 0 | 0 | 0 | 0 | 0 |
| E07000111 | Sevenoaks | 0 | 0 | 0 | 0 | 0 | 0 | 0 | 0 | 0 | 0 | 0 | 0 | 0 | 0 | 0 | 0 | 0 |
| E07000112 | Shepway | 24 | 0 | 19 | 42 | 22 | 19 | 26 | 26 | 13 | 19 | 17 | 16 | 18 | 8 | 14 | 12 | 27 |
| E06000039 | Slough | 55 | 23 | 73 | 74 | 151 | 107 | 38 | 49 | 31 | 34 | 33 | 42 | 111 | 152 | 84 | 75 | 85 |
| E07000006 | South Bucks | 10 | 99 | 0 | 0 | 0 | 0 | 0 | 0 | 0 | 0 | 0 | 0 | 0 | 0 | 0 | 0 | 0 |
| E07000179 | South Oxfordshire | 0 | 0 | 0 | 0 | 0 | 0 | 0 | 0 | 0 | 0 | 0 | 0 | 0 | 0 | 0 | 0 | 0 |
| E06000045 | Southampton | 243 | 0 | 198 | 190 | 199 | 232 | 250 | 241 | 456 | 246 | 171 | 292 | 174 | 99 | 134 | 133 | 150 |
| E07000213 | Spelthorne | 0 | 261 | 0 | 0 | 0 | 0 | 0 | 0 | 0 | 0 | 0 | 0 | 0 | 0 | 0 | 0 | 0 |
| E07000214 | Surrey Heath | 0 | 0 | 0 | 0 | 0 | 0 | 0 | 0 | 0 | 0 | 0 | 0 | 0 | 0 | 0 | 0 | 0 |
| E07000113 | Swale | 0 | 0 | 0 | 0 | 0 | 0 | 0 | 0 | 0 | 0 | 4 | 4 | 0 | 0 | 0 | 4 | 4 |
| E07000215 | Tandridge | 39 | 0 | 60 | 24 | 38 | 33 | 22 | 36 | 32 | 32 | 23 | 18 | 20 | 14 | 32 | 35 | 26 |
| E07000093 | Test Valley | 0 | 58 | 0 | 0 | 0 | 0 | 0 | 0 | 0 | 0 | 0 | 0 | 0 | 0 | 0 | 0 | 0 |
| E07000114 | Thanet | 43 | 0 | 19 | 22 | 22 | 33 | 54 | 60 | 32 | 19 | 10 | 44 | 22 | 7 | 9 | 14 | 28 |
| E07000115 | Tonbridge and Malling | 0 | 0 | 0 | 0 | 0 | 0 | 0 | 0 | 0 | 0 | 3 | 0 | 0 | 0 | 0 | 0 | 4 |
| E07000116 | Tunbridge Wells | 0 | 0 | 0 | 0 | 0 | 0 | 4 | 8 | 4 | 0 | 0 | 2 | 2 | 29 | 25 | 0 | 0 |
| E07000180 | Vale of White Horse | 0 | 0 | 0 | 0 | 0 | 0 | 0 | 0 | 0 | 0 | 0 | 0 | 0 | 0 | 0 | 0 | 0 |
| E07000216 | Waverley | 112 | 124 | 94 | 99 | 102 | 109 | 84 | 92 | 99 | 31 | 15 | 92 | 48 | 58 | 41 | 42 | 71 |
| E07000065 | Wealden | 42 | 42 | 46 | 71 | 66 | 51 | 74 | 126 | 28 | 51 | 68 | 84 | 104 | 54 | 19 | 33 | 85 |
| E06000037 | West Berkshire | 0 | 0 | 0 | 0 | 0 | 17 | 20 | 2 | 22 | 6 | 23 | 21 | 0 | 0 | 3 | 1 | 1 |
| E07000181 | West Oxfordshire | 0 | 0 | 0 | 0 | 0 | 0 | 0 | 0 | 0 | 0 | 0 | 0 | 0 | 0 | 0 | 0 | 0 |
| E07000094 | Winchester | 100 | 104 | 113 | 130 | 60 | 60 | 84 | 84 | 60 | 54 | 47 | 18 | 17 | 16 | 18 | 19 | 55 |

| | | | | | | | | | | | | | | | | | |
|----------------------------------|-----|-----|-----|-----|-----|-----|-----|-----|----|----|----|----|----|-----|----|-----|-----|
| E06000040 Windsor and Maidenhead | 0 | 0 | 0 | 0 | 0 | 0 | 0 | 0 | 6 | 6 | 3 | 0 | 0 | 227 | 0 | 0 | 0 |
| E07000217 Woking | 44 | 82 | 61 | 47 | 38 | 33 | 20 | 15 | 34 | 29 | 20 | 21 | 19 | 26 | 41 | 136 | 221 |
| E06000041 Wokingham | 50 | 52 | 38 | 51 | 39 | 25 | 36 | 21 | 36 | 23 | 23 | 19 | 22 | 26 | 28 | 37 | 43 |
| E07000229 Worthing | 0 | 0 | 2 | 0 | 0 | 0 | 0 | 0 | 0 | 0 | 0 | 0 | 0 | 0 | 0 | 0 | 0 |
| E07000007 Wycombe | 189 | 194 | 190 | 220 | 237 | 228 | 167 | 148 | 7 | 3 | 0 | 2 | 0 | 0 | 3 | 10 | 6 |

South West E12000009 2,259 2,039 1,885 1,847 1,395 1,472 1,273 1,138 1,110 1,358 1,213 1,212 1,075 1,118 1,251 1,019 1,108

| | | | | | | | | | | | | | | | | | |
|---|-----|-----|-----|-----|-----|-----|-----|-----|-----|-----|-----|-----|-----|-----|-----|-----|-----|
| E06000022 Bath and North East Somerset | 0 | 0 | 0 | 0 | 0 | 0 | 0 | 0 | 0 | 0 | 0 | 0 | 0 | 0 | 0 | 0 | 0 |
| E06000028 Bournemouth | 39 | 39 | 67 | 91 | 60 | 29 | 36 | 29 | 42 | 46 | 31 | 76 | 23 | 32 | 33 | 31 | |
| E06000058 Bournemouth, Christchurch & Poole | .. | .. | .. | .. | .. | .. | .. | .. | .. | .. | .. | .. | .. | .. | .. | .. | 133 |
| E06000023 Bristol, City of | 619 | 537 | 453 | 622 | 481 | 365 | 508 | 487 | 453 | 505 | 503 | 518 | 538 | 369 | 389 | 337 | 257 |
| E07000019 Caradon | 28 | 29 | 38 | 43 | 42 | 75 | .. | .. | .. | .. | .. | .. | .. | .. | .. | .. | |
| E07000020 Carrick | 16 | 25 | 16 | 29 | 48 | 34 | .. | .. | .. | .. | .. | .. | .. | .. | .. | .. | |
| E07000078 Cheltenham | 224 | 189 | 109 | 93 | 57 | 60 | 63 | 49 | 36 | 56 | 45 | 37 | 37 | 37 | 43 | 42 | 43 |
| E07000048 Christchurch | 0 | 0 | 0 | 0 | 0 | 0 | 0 | 0 | 0 | 0 | 0 | 0 | 0 | 0 | 0 | 0 | 0 |
| E06000052 Cornwall | .. | .. | .. | .. | .. | .. | 101 | 78 | 92 | 105 | 113 | 172 | 86 | 103 | 99 | 120 | 121 |
| E07000079 Cotswold | 0 | 0 | 0 | 0 | 0 | 0 | 0 | 0 | 0 | 0 | 0 | 0 | 0 | 0 | 1 | 2 | 1 |
| E06000059 Dorset | .. | .. | .. | .. | .. | .. | .. | .. | .. | .. | .. | .. | .. | .. | .. | .. | 3 |
| E07000040 East Devon | 63 | 55 | 89 | 54 | 27 | 34 | 34 | 23 | 33 | 9 | 15 | 36 | 20 | 51 | 18 | 7 | 63 |
| E07000049 East Dorset | 0 | 0 | 0 | 0 | 0 | 0 | 0 | 0 | 0 | 0 | 0 | 0 | 0 | 0 | 0 | 0 | 0 |
| E07000041 Exeter | 33 | 64 | 17 | 18 | 23 | 23 | 23 | 35 | 42 | 59 | 41 | 48 | 31 | 0 | 44 | 54 | 96 |
| E07000080 Forest of Dean | 0 | 0 | 0 | 0 | 0 | 0 | 0 | 1 | 1 | 1 | 1 | 1 | 0 | 0 | 0 | 0 | 6 |
| E07000081 Gloucester | 56 | 68 | 37 | 16 | 32 | 14 | 27 | 27 | 26 | 40 | 27 | 0 | 0 | 0 | 0 | 0 | 0 |
| E06000053 Isles of Scilly | .. | .. | .. | .. | .. | .. | 1 | 1 | 4 | 2 | 2 | 1 | 0 | 1 | 3 | 0 | 7 |
| E07000025 Isles of Scilly | 0 | 0 | 0 | 0 | 0 | 0 | .. | .. | .. | .. | .. | .. | .. | .. | .. | .. | |
| E07000230 Kennet | 0 | 0 | 0 | 0 | 0 | 0 | .. | .. | .. | .. | .. | .. | .. | .. | .. | .. | |
| E07000021 Kerrier | 0 | 0 | 0 | 0 | 0 | 0 | .. | .. | .. | .. | .. | .. | .. | .. | .. | .. | |
| E07000187 Mendip | 0 | 0 | 0 | 0 | 0 | 0 | 0 | 0 | 0 | 0 | 0 | 0 | 0 | 0 | 1 | 0 | 0 |
| E07000042 Mid Devon | 29 | 28 | 30 | 26 | 25 | 32 | 22 | 19 | 29 | 29 | 41 | 23 | 20 | 15 | 20 | 11 | 23 |
| E07000022 North Cornwall | 32 | 40 | 56 | 32 | 23 | 69 | .. | .. | .. | .. | .. | .. | .. | .. | .. | .. | |
| E07000043 North Devon | 0 | 0 | 0 | 0 | 0 | 0 | 0 | 0 | 0 | 23 | 0 | 0 | 0 | 2 | 0 | 0 | 1 |
| E07000050 North Dorset | 0 | 0 | 0 | 0 | 0 | 0 | 0 | 0 | 0 | 0 | 0 | 0 | 0 | 0 | 0 | 0 | |
| E06000024 North Somerset | 45 | 84 | 0 | 0 | 0 | 0 | 0 | 0 | 0 | 0 | 0 | 0 | 0 | 0 | 1 | 1 | 1 |
| E07000231 North Wiltshire | 0 | 0 | 0 | 0 | 0 | 0 | .. | .. | .. | .. | .. | .. | .. | .. | .. | .. | |
| E07000023 Penwith | 0 | 0 | 0 | 0 | 0 | 0 | .. | .. | .. | .. | .. | .. | .. | .. | .. | .. | |
| E06000026 Plymouth | 445 | 346 | 390 | 370 | 261 | 289 | 0 | 0 | 0 | 0 | 0 | 0 | 0 | 0 | 0 | 0 | 0 |
| E06000029 Poole | 44 | 46 | 43 | 43 | 25 | 40 | 23 | 21 | 11 | 19 | 16 | 34 | 23 | 58 | 46 | 17 | |
| E07000051 Purbeck | 15 | 0 | 0 | 0 | 0 | 0 | 0 | 1 | 1 | 2 | 0 | 0 | 0 | 0 | 0 | 0 | |
| E07000024 Restormel | 0 | 0 | 0 | 0 | 0 | 0 | .. | .. | .. | .. | .. | .. | .. | .. | .. | .. | |
| E07000232 Salisbury | 41 | 53 | 56 | 56 | 0 | 88 | .. | .. | .. | .. | .. | .. | .. | .. | .. | .. | |
| E07000188 Sedgemoor | 73 | 70 | 76 | 62 | 17 | 27 | 61 | 61 | 52 | 27 | 38 | 10 | 19 | 11 | 13 | 16 | 24 |
| E07000246 Somerset West and Taunton | .. | .. | .. | .. | .. | .. | .. | .. | .. | .. | .. | .. | .. | .. | .. | .. | 47 |
| E06000025 South Gloucestershire | 139 | 108 | 129 | 0 | 4 | 5 | 3 | 3 | 2 | 3 | 5 | 5 | 1 | 3 | 2 | 1 | 1 |
| E07000044 South Hams | 0 | 0 | 0 | 0 | 0 | 0 | 0 | 0 | 0 | 0 | 0 | 0 | 2 | 1 | 1 | 5 | 4 |
| E07000189 South Somerset | 0 | 0 | 0 | 0 | 0 | 6 | 4 | 3 | 0 | 0 | 0 | 0 | 0 | 0 | 0 | 0 | 0 |
| E07000082 Stroud | 40 | 39 | 45 | 78 | 54 | 105 | 95 | 132 | 121 | 171 | 142 | 87 | 74 | 136 | 169 | 128 | 121 |
| E06000030 Swindon | 229 | 179 | 166 | 188 | 161 | 126 | 150 | 80 | 88 | 125 | 92 | 94 | 97 | 191 | 272 | 141 | 130 |
| E07000190 Taunton Deane | 33 | 14 | 21 | 19 | 55 | 59 | 60 | 64 | 32 | 41 | 55 | 33 | 69 | 79 | 69 | 75 | |
| E07000045 Teignbridge | 0 | 0 | 0 | 0 | 0 | 0 | 0 | 0 | 0 | 0 | 0 | 0 | 0 | 0 | 0 | 0 | 0 |
| E07000083 Tewkesbury | 0 | 0 | 0 | 0 | 0 | 4 | 0 | 0 | 0 | 0 | 0 | 0 | 0 | 0 | 0 | 0 | 0 |
| E06000027 Torbay | 0 | 0 | 0 | 0 | 0 | 0 | 0 | 0 | 0 | 6 | 4 | 0 | 0 | 0 | 0 | 0 | 0 |
| E07000046 Torridge | 16 | 15 | 45 | 4 | 0 | 8 | 8 | 1 | 0 | 0 | 0 | 0 | 0 | 0 | 0 | 0 | 1 |
| E07000047 West Devon | 0 | 0 | 0 | 0 | 0 | 0 | 0 | 0 | 0 | 0 | 0 | 0 | 2 | 0 | 0 | 0 | 6 |
| E07000052 West Dorset | 0 | 0 | 0 | 0 | 0 | 0 | 0 | 0 | 0 | 0 | 0 | 0 | 0 | 0 | 0 | 0 | |
| E07000191 West Somerset | 0 | 0 | 2 | 3 | 0 | 0 | 0 | 0 | 0 | 0 | 0 | 0 | 0 | 0 | 0 | 0 | |
| E07000233 West Wiltshire | 0 | 11 | 0 | 0 | 0 | 0 | .. | .. | .. | .. | .. | .. | .. | .. | .. | .. | |
| E07000053 Weymouth and Portland | 0 | 0 | 0 | 0 | 0 | 0 | 0 | 0 | 0 | 0 | 0 | 0 | 0 | 0 | 0 | 2 | |
| E06000054 Wiltshire | .. | .. | .. | .. | .. | 0 | 54 | 23 | 45 | 89 | 42 | 37 | 33 | 28 | 26 | 30 | 20 |

..* data missing or unavailable
 ..* not applicable

These cells contain imputed data - this data should not be seen as an estimate for the individual authority but is given on an authority basis to allow custom totals to be constructed

1. Information is reported on the location of local authority vacant dwellings, rather than according to local authority ownership.
 2. Where a local authority has become a Large Scale Voluntary Transfer (LSVT) authority its stock, and therefore the number of vacant dwellings, will reduce to zero or a small number.

3. Where one or more local authorities did not provide data, figures are estimated. Prior to 2012, such estimates are not shown at the local authority level but are included in sub-national and national totals, so these totals may not equal the sum of the district level figures shown. From 2012, estimated (imputed) figures are included.
4. The guidance notes which accompanied the data collection for 2020-21, and which give details on what should be included in the data, can be found at the following link <https://www.gov.uk/government/publications/completing-local-authority-housing-statistics-2020-to-2021-guidance-notes-and-bulk-upload>

Contact:

housing_statistics@levellingup.gov.uk

Source: Local Authority Housing Statistics (LAHS)

Latest update: 23 June 2022

Next update: March 2023



2021
30,554
2,138

0
60

626
25
13
861
181
217
0
335
11
11

1,400

1
55
0
158
11
16
113
1
12
23
0
1
11
0
0
1
79
124
235
53
2
0
0
0

3

0

0

2

49

0

0

0

83

426

1

0

3,839

186

2

0

5

156

292

0

38

423

322

728

1

6

245

0

0

67

1,205

24

141

3,454

8

61

170

0

214

0

115

279

225

52

0

131

1

0

0

0

2

51

65

73

418

64

291

67

61

137

70

35
107
501
15
0
0
119
20
98
3
0
1

3,250

568
0
65
3
462
0
0
0
2
0

49
90

97
423
338

51
167

0
10
2
332
0
29
0
0
136
420
0
6
0

2,569

34
197
0

4
0
74
0
4

77
11
127
27
95
136
0

0
72
81
6

51
191
0
0
157
10
67
0

42
1
1
97
30
0

86
1
158
76

149

144
3
110
62
0

188
0

9,490

626
127
0
184
3
691
15
0
1,039
159
575
391
244
337
90
309
173
177
386
242
151
438
99
6
617
35
0
1,211
92
163

231
250
429

3,157

39
102
127

0
2
319

86
0
8

65
30
46
0
33
5
2
0

102
27
62

159
0
2

74
5
6

32
0
73

3
254
1

116
95
163

85
1
1

82
0
0

38
82
0

225
0
0

22
0
25

7
0
0

75
113
0

0
55

0
284
24
0

1,249

0

133
226

53

98
0
3
84

68
7
0
4

0
49

2

0

0

26
112
0
1
0
214
133

0
0
0
0
7

29

Table 615 Private Registered Provider vacant general needs² dwellings by local authority district, England, from 2004

| | Current ONS code | Lower and Single Tier Authority Data | 2004 | 2005 | 2006 | 2007 | 2008 | 2009 | 2010 | 2011 | 2012 | 2013 | 2014 | 2015 | 2016 | 2017 | 2018 | 2019 | 2020 | 2021 |
|-------------------|---------------------|--------------------------------------|---------------|---------------|---------------|---------------|---------------|---------------|---------------|---------------|---------------|---------------|---------------|---------------|---------------|---------------|---------------|---------------|---------------|---------------|
| England | E92000001 | | 43,284 | 36,048 | 30,892 | 32,077 | 30,798 | 33,450 | 27,946 | 27,274 | 25,530 | 26,471 | 27,470 | 27,415 | 23,898 | 22,530 | 22,468 | 25,549 | 30,728 | 28,895 |
| North East | E12000001 | | 3,466 | 3,593 | 3,287 | 3,231 | 3,230 | 3,339 | 2,610 | 2,642 | 2,249 | 2,463 | 2,640 | 3,144 | 2,712 | 2,358 | 2,558 | 2,695 | 3,662 | 3,059 |
| | E07000157 | Alnwick | 24 | 7 | 4 | 1 | 9 | 10 | .. | .. | .. | .. | .. | .. | .. | .. | .. | .. | .. | .. |
| | E07000158 | Burwick-upon-Tweed | 8 | 2 | 2 | 4 | 7 | 3 | .. | .. | .. | .. | .. | .. | .. | .. | .. | .. | .. | .. |
| | E07000159 | Blyth Valley | 92 | 55 | 27 | 33 | 12 | 21 | .. | .. | .. | .. | .. | .. | .. | .. | .. | .. | .. | .. |
| | E07000160 | Castle Morpeth | 15 | 5 | 17 | 7 | 42 | 110 | .. | .. | .. | .. | .. | .. | .. | .. | .. | .. | .. | .. |
| | E07000054 | Chester-le-Street | 6 | 10 | 6 | 11 | 29 | 45 | .. | .. | .. | .. | .. | .. | .. | .. | .. | .. | .. | .. |
| | E06000047 | County Durham | .. | .. | .. | .. | .. | 0 | 337 | 328 | 309 | 448 | 706 | 733 | 787 | 768 | 692 | 838 | 955 | 936 |
| | E06000005 | Darlington | 32 | 19 | 22 | 25 | 17 | 18 | 15 | 15 | 38 | 15 | 59 | 116 | 34 | 24 | 32 | 47 | 32 | 36 |
| | E07000005 | Derwentside | 77 | 58 | 29 | 138 | 115 | 161 | .. | .. | .. | .. | .. | .. | .. | .. | .. | .. | .. | .. |
| | F07000056 | Durham | 43 | 31 | 29 | 31 | 20 | 16 | .. | .. | .. | .. | .. | .. | .. | .. | .. | .. | .. | .. |
| | E07000057 | Easington | 27 | 26 | 39 | 42 | 36 | 39 | .. | .. | .. | .. | .. | .. | .. | .. | .. | .. | .. | .. |
| | L08000037 | Gateshead | 110 | 86 | 107 | 94 | 97 | 72 | 37 | 22 | 47 | 36 | 92 | 56 | 63 | 51 | 75 | 131 | 141 | 110 |
| | E06000001 | Hartlepool | 257 | 171 | 90 | 64 | 168 | 272 | 102 | 133 | 114 | 45 | 106 | 214 | 233 | 170 | 143 | 163 | 213 | 144 |
| | L06000002 | Middlesbrough | 63 | 665 | 640 | 772 | 775 | 655 | 393 | 219 | 207 | 371 | 319 | 365 | 214 | 218 | 224 | 267 | 441 | 308 |
| | E06000021 | Newcastle upon Tyne | 369 | 330 | 254 | 279 | 99 | 121 | 124 | 134 | 103 | 136 | 135 | 107 | 137 | 95 | 129 | 109 | 126 | 117 |
| | E06000022 | North Tyneside | 114 | 103 | 47 | 44 | 50 | 52 | 64 | 50 | 47 | 43 | 86 | 44 | 49 | 48 | 57 | 55 | 73 | 47 |
| | E06000007 | Northumberland | .. | .. | .. | .. | .. | 0 | 281 | 415 | 255 | 145 | 207 | 210 | 159 | 164 | 190 | 206 | 305 | 192 |
| | E06000003 | Redcar and Cleveland | 385 | 209 | 307 | 248 | 392 | 417 | 387 | 352 | 414 | 439 | 414 | 383 | 207 | 139 | 159 | 163 | 185 | 196 |
| | E07000058 | Sedgefield | 97 | 30 | 66 | 33 | 67 | 133 | .. | .. | .. | .. | .. | .. | .. | .. | .. | .. | .. | .. |
| | E06000023 | South Tyneside | 90 | 92 | 95 | 96 | 62 | 46 | 43 | 69 | 58 | 36 | 55 | 81 | 78 | 71 | 58 | 84 | 112 | 78 |
| | E06000004 | Stockton-on-Tees | 97 | 38 | 40 | 45 | 54 | 49 | 37 | 138 | 186 | 319 | 199 | 462 | 357 | 262 | 277 | 278 | 396 | 397 |
| | F08000004 | Sunderland | 1,432 | 1,548 | 1,433 | 1,267 | 1,017 | 825 | 805 | 737 | 467 | 336 | 306 | 433 | 436 | 408 | 426 | 364 | 681 | 468 |
| | E07000059 | Teesdale | 12 | 8 | 6 | 61 | 36 | 41 | .. | .. | .. | .. | .. | .. | .. | .. | .. | .. | .. | .. |
| | L07000101 | Tynedale | 50 | 37 | 28 | 25 | 29 | 42 | .. | .. | .. | .. | .. | .. | .. | .. | .. | .. | .. | .. |
| | F07000102 | Wansbeck | 18 | 28 | 3 | 7 | 77 | 128 | .. | .. | .. | .. | .. | .. | .. | .. | .. | .. | .. | .. |
| | E07000060 | Wear Valley | 37 | 20 | 25 | 34 | 32 | 44 | .. | .. | .. | .. | .. | .. | .. | .. | .. | .. | .. | .. |
| North West | E12000002 | | 11,808 | 9,499 | 6,070 | 8,031 | 7,365 | 8,082 | 6,873 | 6,951 | 6,407 | 6,879 | 7,773 | 6,771 | 5,834 | 5,132 | 5,253 | 5,123 | 5,994 | 5,331 |
| | E07000026 | Alderley | 233 | 172 | 160 | 144 | 142 | 138 | 196 | 112 | 113 | 121 | 142 | 178 | 149 | 85 | 107 | 140 | 157 | 158 |
| | E07000027 | Barrow-in-Furness | 27 | 4 | 12 | 7 | 2 | 2 | 4 | 3 | 7 | 2 | 3 | 1 | 7 | 1 | 0 | 5 | 5 | 1 |
| | E06000006 | Bolton with Darwen | 666 | 402 | 270 | 192 | 182 | 198 | 115 | 137 | 100 | 154 | 109 | 162 | 122 | 65 | 92 | 111 | 127 | 120 |
| | E06000009 | Blackpool | 37 | 12 | 14 | 12 | 14 | 22 | 8 | 27 | 25 | 17 | 17 | 16 | 25 | 24 | 18 | 28 | 29 | 22 |
| | F08000001 | Bolton | 186 | 175 | 73 | 54 | 69 | 611 | 74 | 345 | 307 | 372 | 363 | 328 | 332 | 242 | 240 | 291 | 329 | 324 |
| | E07000177 | Burnley | 355 | 127 | 107 | 96 | 95 | 86 | 60 | 54 | 46 | 136 | 123 | 101 | 72 | 78 | 97 | 95 | 49 | 59 |
| | L08000002 | Bury | 58 | 47 | 48 | 35 | 22 | 40 | 27 | 27 | 33 | 21 | 34 | 38 | 39 | 44 | 28 | 29 | 51 | 29 |
| | F07000028 | Cadishead | 360 | 381 | 304 | 262 | 178 | 198 | 169 | 120 | 112 | 120 | 122 | 118 | 99 | 128 | 116 | 72 | 288 | 80 |
| | E06000049 | Cheshire East | .. | .. | .. | .. | .. | 0 | 204 | 219 | 174 | 226 | 228 | 329 | 140 | 111 | 186 | 230 | 303 | 217 |
| | E06000050 | Cheshire West and Chester | .. | .. | .. | .. | .. | 0 | 114 | 56 | 77 | 117 | 136 | 123 | 82 | 85 | 119 | 150 | 150 | 167 |
| | E07000013 | Chester | 162 | 226 | 45 | 26 | 58 | 50 | .. | .. | .. | .. | .. | .. | .. | .. | .. | .. | .. | .. |
| | E07000178 | Chorley | 77 | 37 | 39 | 57 | 58 | 51 | 86 | 31 | 77 | 50 | 37 | 60 | 38 | 42 | 57 | 85 | 69 | 69 |
| | E07000014 | Congleton | 92 | 9 | 34 | 32 | 32 | 25 | .. | .. | .. | .. | .. | .. | .. | .. | .. | .. | .. | .. |
| | E07000029 | Copeland | 56 | 201 | 209 | 277 | 223 | 245 | 240 | 139 | 77 | 138 | 133 | 240 | 207 | 155 | 184 | 223 | 234 | 165 |
| | E07000015 | Crewe and Nantwich | 114 | 102 | 123 | 128 | 105 | 76 | .. | .. | .. | .. | .. | .. | .. | .. | .. | .. | .. | .. |
| | E07000030 | Eccles | 34 | 42 | 27 | 8 | 18 | 18 | 30 | 19 | 13 | 12 | 20 | 31 | 43 | 311 | 30 | 36 | 25 | 21 |
| | F07000016 | Fleetham Park & Neston | 13 | 1 | 5 | 11 | 5 | 5 | .. | .. | .. | .. | .. | .. | .. | .. | .. | .. | .. | .. |
| | E07000179 | Fylde | 57 | 10 | 17 | 11 | 15 | 31 | 26 | 7 | 16 | 15 | 26 | 8 | 17 | 12 | 47 | 16 | 17 | 37 |
| | F06000006 | Halton | 336 | 194 | 123 | 272 | 203 | 264 | 116 | 149 | 177 | 179 | 152 | 131 | 127 | 115 | 156 | 97 | 94 | 67 |
| | F07000120 | Hinderton | 72 | 70 | 153 | 156 | 118 | 130 | 177 | 145 | 118 | 98 | 67 | 107 | 59 | 40 | 19 | 23 | 29 | 21 |
| | E06000011 | Kendal | 817 | 671 | 553 | 706 | 518 | 680 | 403 | 331 | 333 | 56 | 458 | 340 | 439 | 379 | 329 | 385 | 463 | 300 |
| | E07000121 | Lancaster | 25 | 6 | 37 | 6 | 27 | 32 | 25 | 25 | 24 | 10 | 14 | 19 | 15 | 19 | 44 | 30 | 27 | 26 |
| | E06000012 | Liverpool | 2,157 | 1,886 | 1,809 | 1,794 | 1,793 | 1,995 | 1,439 | 1,340 | 1,086 | 1,232 | 1,327 | 1,004 | 794 | 785 | 684 | 495 | 549 | 572 |
| | E07000017 | Macclesfield | 175 | 32 | 33 | 73 | 59 | 59 | .. | .. | .. | .. | .. | .. | .. | .. | .. | .. | .. | .. |
| | E06000003 | Manchester | 1,317 | 1,037 | 706 | 780 | 754 | 809 | 734 | 637 | 597 | 656 | 494 | 385 | 315 | 311 | 307 | 347 | 516 | 541 |
| | F08000004 | Oldham | 362 | 366 | 213 | 175 | 86 | 68 | 60 | 357 | 287 | 255 | 400 | 181 | 140 | 161 | 166 | 251 | 148 | 106 |
| | E07000122 | Pendle | 56 | 34 | 20 | 75 | 62 | 66 | 46 | 36 | 46 | 51 | 42 | 35 | 25 | 40 | 36 | 42 | 66 | 34 |
| | E07000123 | Preston | 187 | 90 | 255 | 105 | 129 | 52 | 95 | 31 | 97 | 51 | 50 | 91 | 107 | 95 | 103 | 144 | 201 | 215 |
| | E07000124 | Ribble Valley | 7 | 5 | 2 | 1 | 2 | 9 | 20 | 7 | 17 | 9 | 12 | 14 | 12 | 9 | 4 | 17 | 31 | 15 |
| | E06000005 | Rochdale | 936 | 792 | 646 | 350 | 226 | 271 | 86 | 37 | 167 | 317 | 559 | 345 | 476 | 242 | 317 | 263 | 252 | 277 |
| | F07000125 | Rossendale | 69 | 20 | 57 | 28 | 29 | 26 | 22 | 24 | 16 | 38 | 56 | 31 | 27 | 28 | 34 | 30 | 30 | 37 |

| | | | | | | | | | | | | | | | | | | | |
|-----------|-----------------|-----|-----|-----|-----|-----|-----|-----|-----|-----|-----|-----|-----|-----|-----|-----|-----|-----|-----|
| E08000006 | Salford | 397 | 339 | 184 | 133 | 122 | 467 | 383 | 312 | 203 | 241 | 355 | 462 | 402 | 260 | 395 | 373 | 338 | 289 |
| E08000014 | Sefton | 343 | 323 | 331 | 451 | 405 | 467 | 491 | 595 | 605 | 753 | 752 | 543 | 261 | 247 | 172 | 109 | 125 | 79 |
| E07000031 | South Lakeland | 27 | 12 | 11 | 17 | 9 | 14 | 15 | 15 | 18 | 50 | 43 | 41 | 27 | 24 | 14 | 33 | 28 | 38 |
| E07000126 | South Ribble | 67 | 41 | 27 | 23 | 41 | 32 | 39 | 15 | 29 | 25 | 49 | 29 | 25 | 26 | 33 | 37 | 27 | 37 |
| E08000013 | St. Helens | 445 | 305 | 250 | 290 | 366 | 211 | 196 | 175 | 152 | 241 | 269 | 302 | 274 | 306 | 245 | 217 | 276 | 261 |
| E08000007 | Stockport | 118 | 51 | 45 | 45 | 61 | 95 | 48 | 40 | 38 | 26 | 29 | 13 | 35 | 28 | 34 | 38 | 46 | 40 |
| E08000008 | Tameside | 601 | 485 | 359 | 552 | 366 | 256 | 248 | 207 | 163 | 165 | 175 | 169 | 152 | 151 | 127 | 176 | 165 | 171 |
| E08000009 | Trafford | 188 | 232 | 177 | 145 | 124 | 182 | 114 | 252 | 332 | 219 | 109 | 101 | 98 | 91 | 103 | 126 | 127 | 155 |
| E07000018 | Vale Royal | 73 | 33 | 51 | 50 | 34 | 26 | -- | -- | -- | -- | -- | -- | -- | -- | -- | -- | -- | -- |
| E06000007 | Warrington | 97 | 105 | 62 | 71 | 48 | 37 | 27 | 101 | 98 | 197 | 151 | 190 | 109 | 94 | 91 | 75 | 124 | 160 |
| E07000127 | West Lancashire | 52 | 40 | 24 | 21 | 19 | 19 | 2 | 3 | 3 | 12 | 20 | 21 | 21 | 10 | 6 | 6 | 7 | 23 |
| E08000010 | Wigan | 97 | 51 | 49 | 61 | 59 | 51 | 53 | 39 | 24 | 48 | 50 | 44 | 41 | 35 | 41 | 31 | 58 | 51 |
| E08000015 | Wirral | 308 | 433 | 340 | 383 | 443 | 445 | 593 | 546 | 622 | 464 | 542 | 412 | 444 | 491 | 360 | 254 | 272 | 299 |
| E07000128 | Wyre | 35 | 18 | 37 | 31 | 48 | 34 | 20 | 50 | 28 | 25 | 57 | 44 | 27 | 51 | 159 | 46 | 60 | 30 |

| | | | | | | | | | | | | | | | | | | | |
|---------------------------------|------------------|--------------|--------------|--------------|--------------|--------------|--------------|--------------|--------------|--------------|--------------|--------------|--------------|--------------|--------------|--------------|--------------|--------------|--------------|
| Yorkshire and The Humber | E12000003 | 4,309 | 4,239 | 2,898 | 3,700 | 3,218 | 3,390 | 3,223 | 3,011 | 2,745 | 3,081 | 3,002 | 3,606 | 3,052 | 3,340 | 3,096 | 2,853 | 2,979 | 2,590 |
|---------------------------------|------------------|--------------|--------------|--------------|--------------|--------------|--------------|--------------|--------------|--------------|--------------|--------------|--------------|--------------|--------------|--------------|--------------|--------------|--------------|

| | | | | | | | | | | | | | | | | | | | |
|-----------|-----------------------------|-------|-------|-----|-----|-----|-------|-------|-------|-------|-------|-----|-----|-----|-----|-----|-----|-----|-----|
| E08000016 | Barnsley | 59 | 21 | 19 | 14 | 19 | 22 | 17 | 23 | 35 | 37 | 34 | 49 | 29 | 20 | 27 | 41 | 44 | 42 |
| E08000032 | Bradford | 1,727 | 1,300 | 653 | 962 | 775 | 1,017 | 1,210 | 1,024 | 1,082 | 1,176 | 961 | 980 | 803 | 826 | 655 | 861 | 807 | 495 |
| E08000033 | Calderdale | 810 | 982 | 703 | 739 | 511 | 447 | 290 | 217 | 272 | 437 | 631 | 719 | 470 | 519 | 505 | 473 | 266 | 212 |
| E07000163 | Craven | 16 | 21 | 11 | 26 | 5 | 16 | 14 | 9 | 11 | 16 | 8 | 29 | 33 | 11 | 10 | 11 | 34 | 32 |
| E08000017 | Doncaster | 54 | 33 | 31 | 20 | 23 | 31 | 21 | 21 | 13 | 25 | 21 | 25 | 21 | 32 | 43 | 42 | 47 | 41 |
| E06000011 | East Riding of Yorkshire | 32 | 12 | 18 | 30 | 29 | 27 | 5 | 15 | 8 | 10 | 11 | 7 | 8 | 16 | 14 | 27 | 34 | 34 |
| E07000164 | Hambleton | 25 | 30 | 15 | 10 | 55 | 42 | 41 | 19 | 23 | 42 | 39 | 51 | 65 | 70 | 65 | 112 | 167 | 145 |
| E07000165 | Harrogate | 34 | 31 | 22 | 10 | 14 | 38 | 20 | 11 | 16 | 9 | 17 | 32 | 24 | 21 | 29 | 41 | 52 | 51 |
| E06000010 | Kingston upon Hull, City of | 230 | 53 | 67 | 56 | 72 | 41 | 33 | 199 | 202 | 118 | 81 | 86 | 59 | 55 | 55 | 84 | 108 | 99 |
| E08000034 | Kirklees | 72 | 66 | 43 | 39 | 58 | 53 | 70 | 59 | 34 | 41 | 42 | 53 | 42 | 47 | 47 | 33 | 40 | 34 |
| E08000035 | Leeds | 554 | 374 | 281 | 218 | 183 | 197 | 155 | 175 | 155 | 125 | 121 | 138 | 100 | 129 | 126 | 173 | 157 | 186 |
| E06000012 | North East Lincolnshire | 77 | 311 | 309 | 388 | 341 | 269 | 245 | 204 | 110 | 243 | 348 | 668 | 748 | 780 | 793 | 235 | 198 | 81 |
| E06000013 | North Lincolnshire | 40 | 18 | 10 | 162 | 119 | 126 | 165 | 139 | 119 | 194 | 118 | 125 | 130 | 132 | 169 | 124 | 143 | 103 |
| E07000166 | Richmondshire | 3 | 4 | 0 | 3 | 2 | 7 | 2 | 1 | 9 | 5 | 8 | 9 | 7 | 19 | 11 | 6 | 10 | 9 |
| E08000018 | Rotherham | 104 | 65 | 46 | 39 | 65 | 53 | 40 | 63 | 58 | 61 | 39 | 46 | 54 | 107 | 132 | 77 | 56 | 40 |
| E07000167 | Ryedale | 15 | 12 | 9 | 14 | 17 | 24 | 45 | 28 | 15 | 16 | 26 | 16 | 15 | 28 | 23 | 23 | 56 | 112 |
| E07000168 | Scarborough | 35 | 38 | 46 | 80 | 68 | 78 | 113 | 107 | 74 | 68 | 102 | 98 | 77 | 66 | 55 | 40 | 77 | 94 |
| E07000169 | Selby | 16 | 5 | 0 | 5 | 11 | 18 | 4 | 2 | 3 | 9 | 24 | 23 | 12 | 27 | 19 | 28 | 26 | 57 |
| E08000019 | Sheffield | 269 | 126 | 165 | 331 | 440 | 431 | 293 | 271 | 162 | 169 | 185 | 239 | 126 | 182 | 128 | 129 | 186 | 205 |
| E08000036 | Wakefield | 77 | 673 | 419 | 518 | 391 | 437 | 435 | 401 | 333 | 260 | 170 | 191 | 204 | 241 | 183 | 272 | 434 | 467 |
| E06000014 | York | 60 | 64 | 31 | 36 | 20 | 16 | 5 | 23 | 11 | 20 | 16 | 22 | 25 | 12 | 7 | 21 | 37 | 51 |

| | | | | | | | | | | | | | | | | | | | |
|----------------------|------------------|--------------|--------------|--------------|--------------|--------------|--------------|--------------|--------------|--------------|--------------|--------------|--------------|--------------|--------------|--------------|--------------|--------------|--------------|
| East Midlands | E12000004 | 2,469 | 1,538 | 1,262 | 1,105 | 1,465 | 1,622 | 1,480 | 1,557 | 1,548 | 1,341 | 1,615 | 1,341 | 1,213 | 1,034 | 1,023 | 1,019 | 1,666 | 1,247 |
|----------------------|------------------|--------------|--------------|--------------|--------------|--------------|--------------|--------------|--------------|--------------|--------------|--------------|--------------|--------------|--------------|--------------|--------------|--------------|--------------|

| | | | | | | | | | | | | | | | | | | | |
|-----------|-----------------------|-----|-----|-----|-----|-----|-----|-----|-----|-----|-----|-----|-----|-----|----|----|----|-----|-----|
| E07000032 | Amber Valley | 151 | 52 | 39 | 31 | 43 | 24 | 47 | 92 | 111 | 60 | 62 | 54 | 47 | 46 | 46 | 38 | 40 | 29 |
| E07000170 | Ashfield | 59 | 28 | 27 | 26 | 21 | 33 | 28 | 19 | 24 | 19 | 29 | 11 | 15 | 9 | 8 | 12 | 17 | 14 |
| E07000171 | Bassetlaw | 16 | 10 | 13 | 7 | 18 | 13 | 12 | 17 | 19 | 15 | 12 | 4 | 7 | 15 | 34 | 18 | 18 | 14 |
| E07000129 | Blaby | 8 | 8 | 5 | 11 | 3 | 38 | 21 | 13 | 19 | 15 | 17 | 39 | 27 | 18 | 15 | 13 | 46 | 22 |
| E07000033 | Bolsover | 56 | 29 | 16 | 26 | 33 | 35 | 34 | 24 | 40 | 16 | 31 | 7 | 11 | 6 | 20 | 9 | 16 | 5 |
| E07000136 | Boston | 87 | 21 | 15 | 19 | 25 | 29 | 28 | 28 | 6 | 21 | 24 | 15 | 21 | 8 | 17 | 54 | 51 | 34 |
| E07000172 | Broxtowe | 31 | 30 | 24 | 13 | 5 | 13 | 17 | 33 | 42 | 6 | 42 | 10 | 13 | 4 | 14 | 5 | 11 | 2 |
| E07000130 | Charnwood | 51 | 37 | 28 | 44 | 65 | 68 | 30 | 25 | 44 | 32 | 35 | 32 | 28 | 30 | 30 | 22 | 27 | 21 |
| E07000034 | Chesterfield | 39 | 31 | 16 | 11 | 20 | 19 | 16 | 6 | 6 | 9 | 10 | 8 | 15 | 8 | 18 | 18 | 16 | 9 |
| E07000150 | Corby | 5 | 6 | 2 | 4 | 10 | 28 | 43 | 49 | 56 | 9 | 8 | 7 | 6 | 5 | 17 | 13 | 14 | 12 |
| E07000151 | Daventry | 12 | 8 | 4 | 10 | 20 | 12 | 32 | 44 | 37 | 18 | 29 | 14 | 11 | 23 | 40 | 59 | 72 | 61 |
| E06000015 | Derby | 305 | 202 | 145 | 71 | 116 | 182 | 151 | 163 | 120 | 129 | 185 | 78 | 68 | 68 | 47 | 61 | 120 | 66 |
| E07000035 | Derbyshire Dales | 50 | 75 | 119 | 57 | 43 | 38 | 37 | 62 | 51 | 45 | 75 | 94 | 62 | 49 | 36 | 31 | 48 | 23 |
| E07000137 | East Lindsey | 65 | 79 | 71 | 52 | 41 | 39 | 31 | 35 | 28 | 31 | 45 | 63 | 51 | 40 | 32 | 53 | 85 | 88 |
| E07000152 | East Northamptonshire | 131 | 33 | 38 | 33 | 54 | 27 | 56 | 40 | 18 | 21 | 29 | 45 | 23 | 33 | 27 | 25 | 47 | 49 |
| E07000036 | Erewash | 320 | 245 | 138 | 94 | 45 | 56 | 40 | 66 | 76 | 56 | 80 | 51 | 41 | 37 | 40 | 35 | 62 | 53 |
| E07000173 | Gedling | 32 | 13 | 13 | 11 | 11 | 43 | 59 | 35 | 33 | 31 | 53 | 34 | 28 | 39 | 37 | 10 | 32 | 24 |
| E07000131 | Harborough | 2 | 0 | 7 | 6 | 18 | 23 | 10 | 30 | 25 | 28 | 22 | 43 | 79 | 19 | 14 | 27 | 51 | 47 |
| E07000037 | High Peak | 18 | 12 | 5 | 25 | 16 | 10 | 13 | 11 | 3 | 4 | 6 | 7 | 1 | 11 | 17 | 11 | 13 | 27 |
| E07000132 | Hinckley and Bosworth | 15 | 5 | 8 | 9 | 14 | 28 | 19 | 12 | 29 | 13 | 26 | 43 | 24 | 24 | 31 | 38 | 49 | 26 |
| E07000153 | Kettering | 55 | 15 | 11 | 12 | 23 | 13 | 24 | 34 | 43 | 32 | 36 | 36 | 12 | 21 | 26 | 19 | 34 | 19 |
| E06000016 | Leicester | 269 | 183 | 140 | 155 | 198 | 141 | 136 | 133 | 190 | 142 | 112 | 121 | 128 | 64 | 85 | 53 | 86 | 112 |
| E07000138 | Lincoln | 15 | 14 | 15 | 7 | 29 | 12 | 8 | 10 | 11 | 21 | 14 | 15 | 8 | 8 | 12 | 13 | 15 | 24 |
| E07000174 | Mansfield | 80 | 26 | 36 | 44 | 61 | 53 | 46 | 60 | 70 | 61 | 55 | 28 | 31 | 22 | 16 | 23 | 20 | 13 |
| E07000133 | Melton | 2 | 4 | 4 | 1 | 6 | 9 | 6 | 8 | 5 | 8 | 6 | 1 | 7 | 10 | 2 | 2 | 37 | 1 |
| E07000175 | Newark and Sherwood | 44 | 19 | 12 | 7 | 19 | 22 | 25 | 19 | 39 | 28 | 25 | 41 | 54 | 53 | 42 | 67 | 79 | 58 |
| E07000038 | North East Derbyshire | 6 | 8 | 3 | 7 | 6 | 25 | 9 | 7 | 7 | 3 | 3 | 39 | 34 | 5 | 8 | 9 | 7 | 3 |
| E07000139 | North Kesteven | 2 | 3 | 2 | 4 | 3 | 7 | 6 | 11 | 4 | 7 | 3 | 3 | 4 | 8 | 6 | 7 | 6 | 25 |

| | | | | | | | | | | | | | | | | | | | |
|-----------|---------------------------|-----|-----|-----|-----|-----|-----|-----|-----|-----|-----|-----|-----|----|----|----|----|----|-----|
| E07000134 | North West Leicestershire | 9 | 25 | 18 | 17 | 27 | 37 | 33 | 31 | 23 | 27 | 29 | 24 | 39 | 19 | 18 | 9 | 32 | 33 |
| E07000154 | Northampton | 42 | 17 | 36 | 35 | 39 | 87 | 39 | 66 | 37 | 38 | 45 | 47 | 43 | 61 | 29 | 38 | 98 | 39 |
| E06000018 | Nottingham | 250 | 156 | 128 | 140 | 209 | 230 | 172 | 163 | 135 | 159 | 147 | 112 | 55 | 99 | 63 | 52 | 73 | 102 |
| E07000135 | Oadby and Wigston | 3 | 5 | 2 | 2 | 6 | 4 | 3 | 5 | 5 | 7 | 6 | 1 | 2 | 5 | 2 | 2 | 6 | 3 |
| E07000176 | Rushcliffe | 76 | 28 | 32 | 35 | 32 | 41 | 33 | 34 | 22 | 18 | 47 | 16 | 19 | 14 | 15 | 5 | 21 | 27 |
| E06000017 | Rutland | 8 | 7 | 9 | 4 | 6 | 11 | 10 | 5 | 2 | 12 | 3 | 12 | 15 | 18 | 9 | 10 | 19 | 6 |
| E07000039 | South Derbyshire | 13 | 9 | 8 | 16 | 21 | 8 | 12 | 13 | 6 | 14 | 22 | 12 | 31 | 16 | 41 | 18 | 79 | 40 |
| E07000140 | South Holland | 11 | 5 | 3 | 2 | 5 | 4 | 4 | 10 | 5 | 5 | 9 | 8 | 37 | 5 | 2 | 2 | 6 | 5 |
| E07000141 | South Kesteven | 21 | 14 | 7 | 0 | 9 | 27 | 29 | 19 | 11 | 28 | 15 | 10 | 4 | 8 | 13 | 6 | 21 | 27 |
| E07000155 | South Northamptonshire | 6 | 12 | 9 | 5 | 6 | 23 | 29 | 52 | 33 | 35 | 52 | 39 | 37 | 20 | 28 | 20 | 27 | 37 |
| E07000156 | Wellingborough | 9 | 6 | 2 | 3 | 83 | 59 | 57 | 57 | 78 | 74 | 94 | 73 | 33 | 40 | 40 | 65 | 73 | 24 |
| E07000142 | West Lindsey | 95 | 58 | 52 | 49 | 56 | 53 | 75 | 16 | 35 | 44 | 72 | 44 | 42 | 46 | 26 | 47 | 92 | 23 |

| | | | | | | | | | | | | | | | | | | | |
|----------------------|------------------|--------------|--------------|--------------|--------------|--------------|--------------|--------------|--------------|--------------|--------------|--------------|--------------|--------------|--------------|--------------|--------------|--------------|--------------|
| West Midlands | E12000005 | 5,972 | 5,111 | 4,581 | 4,600 | 3,412 | 3,205 | 2,132 | 2,125 | 2,221 | 2,180 | 1,995 | 2,290 | 1,993 | 1,874 | 2,064 | 2,381 | 3,008 | 2,749 |
|----------------------|------------------|--------------|--------------|--------------|--------------|--------------|--------------|--------------|--------------|--------------|--------------|--------------|--------------|--------------|--------------|--------------|--------------|--------------|--------------|

| | | | | | | | | | | | | | | | | | | | |
|-----------|--------------------------|-------|-------|-------|-------|-----|-----|-----|-----|-----|-----|-----|-----|-----|-----|-----|-----|-----|-----|
| E08000025 | Birmingham | 654 | 608 | 584 | 617 | 587 | 614 | 508 | 423 | 458 | 312 | 233 | 313 | 222 | 208 | 262 | 266 | 285 | 249 |
| E07000182 | Bridgnorth | 5 | 1 | 2 | 1 | 5 | 6 | -- | -- | -- | -- | -- | -- | -- | -- | -- | -- | -- | -- |
| E07000234 | Bromsgrove | 14 | 9 | 13 | 14 | 5 | 28 | 10 | 21 | 44 | 21 | 14 | 14 | 18 | 17 | 17 | 28 | 43 | 32 |
| E07000192 | Cannock Chase | 28 | 10 | 36 | 9 | 15 | 22 | 12 | 15 | 9 | 6 | 8 | 11 | 6 | 11 | 9 | 56 | 45 | 10 |
| E08000026 | Coventry | 1,332 | 1,014 | 761 | 617 | 393 | 439 | 322 | 334 | 304 | 257 | 243 | 194 | 214 | 219 | 254 | 283 | 385 | 296 |
| E08000027 | Dudley | 65 | 41 | 30 | 27 | 34 | 88 | 20 | 40 | 35 | 42 | 27 | 28 | 18 | 31 | 35 | 36 | 51 | 34 |
| E07000193 | East Staffordshire | 135 | 124 | 85 | 90 | 54 | 50 | 35 | 45 | 34 | 38 | 45 | 47 | 30 | 40 | 62 | 56 | 100 | 77 |
| E06000019 | Herefordshire, County of | 79 | 75 | 70 | 82 | 78 | 115 | 56 | 100 | 57 | 41 | 56 | 53 | 126 | 112 | 88 | 130 | 105 | 86 |
| E07000194 | Lichfield | 44 | 67 | 57 | 74 | 44 | 30 | 21 | 30 | 14 | 12 | 10 | 15 | 27 | 26 | 70 | 53 | 62 | 55 |
| E07000235 | Malvern Hills | 29 | 31 | 20 | 10 | 15 | 9 | 31 | 8 | 62 | 26 | 34 | 75 | 48 | 13 | 33 | 15 | 31 | 38 |
| E07000195 | Newcastle-under-Lyme | 100 | 105 | 70 | 93 | 80 | 114 | 109 | 69 | 70 | 86 | 70 | 65 | 38 | 45 | 61 | 109 | 214 | 164 |
| E07000183 | North Shropshire | 18 | 10 | 8 | 5 | 65 | 15 | -- | -- | -- | -- | -- | -- | -- | -- | -- | -- | -- | -- |
| E07000218 | North Warwickshire | 4 | 7 | 7 | 4 | 9 | 6 | 2 | 7 | 3 | 4 | 7 | 5 | 4 | 8 | 7 | 3 | 7 | 9 |
| E07000219 | Nuneaton and Bedworth | 22 | 28 | 9 | 36 | 13 | 56 | 3 | 10 | 19 | 20 | 14 | 22 | 19 | 8 | 23 | 29 | 37 | 17 |
| E07000184 | Oswestry | 9 | 5 | 17 | 10 | 3 | 6 | -- | -- | -- | -- | -- | -- | -- | -- | -- | -- | -- | -- |
| E07000236 | Redditch | 17 | 23 | 8 | 5 | 5 | 5 | 8 | 11 | 3 | 2 | 3 | 5 | 10 | 2 | 13 | 13 | 12 | 12 |
| E07000220 | Rugby | 45 | 35 | 21 | 27 | 25 | 25 | 12 | 19 | 15 | 18 | 17 | 24 | 22 | 23 | 21 | 54 | 68 | 53 |
| E08000028 | Sandwell | 88 | 67 | 48 | 84 | 50 | 70 | 43 | 36 | 53 | 42 | 47 | 59 | 44 | 51 | 54 | 47 | 51 | 76 |
| E07000185 | Shrewsbury and Atcham | 96 | 76 | 60 | 37 | 51 | 35 | -- | -- | -- | -- | -- | -- | -- | -- | -- | -- | -- | -- |
| E06000051 | Shropshire | -- | -- | -- | -- | -- | 0 | 92 | 117 | 94 | 94 | 89 | 137 | 145 | 157 | 180 | 188 | 279 | 232 |
| E08000029 | Solihull | 28 | 2 | 3 | 6 | 9 | 1 | 4 | 6 | 10 | 12 | 5 | 19 | 13 | 7 | 7 | 11 | 13 | 14 |
| E07000186 | South Shropshire | 34 | 14 | 23 | 32 | 33 | 34 | -- | -- | -- | -- | -- | -- | -- | -- | -- | -- | -- | -- |
| E07000196 | South Staffordshire | 76 | 57 | 81 | 59 | 38 | 50 | 16 | 39 | 79 | 53 | 19 | 44 | 22 | 39 | 36 | 23 | 54 | 36 |
| E07000197 | Stafford | 19 | 10 | 28 | 95 | 65 | 35 | 35 | 22 | 7 | 36 | 62 | 69 | 27 | 47 | 45 | 35 | 66 | 122 |
| E07000198 | Staffordshire Moorlands | 27 | 34 | 33 | 24 | 39 | 35 | 23 | 28 | 31 | 57 | 30 | 28 | 28 | 31 | 15 | 34 | 22 | 32 |
| E06000021 | Stoke-on-Trent | 182 | 127 | 124 | 153 | 176 | 180 | 72 | 101 | 88 | 64 | 78 | 54 | 62 | 69 | 77 | 76 | 81 | 54 |
| E07000221 | Stratford-on-Avon | 81 | 54 | 64 | 42 | 50 | 32 | 37 | 60 | 50 | 69 | 97 | 60 | 108 | 118 | 72 | 125 | 142 | 153 |
| E07000199 | Tamworth | 17 | 11 | 18 | 22 | 15 | 39 | 7 | 3 | 8 | 8 | 12 | 7 | 7 | 7 | 20 | 18 | 25 | 16 |
| E06000020 | Telford and Wrekin | 208 | 225 | 233 | 280 | 109 | 149 | 102 | 85 | 142 | 151 | 263 | 360 | 263 | 229 | 208 | 230 | 267 | 224 |
| E08000030 | Walsall | 2,086 | 1,894 | 1,786 | 1,689 | 950 | 441 | 382 | 341 | 412 | 563 | 349 | 314 | 229 | 183 | 151 | 192 | 231 | 272 |
| E07000222 | Warwick | 125 | 130 | 96 | 80 | 66 | 50 | 6 | 7 | 7 | 13 | 10 | 9 | 20 | 26 | 49 | 75 | 77 | 90 |
| E08000031 | Wolverhampton | 118 | 99 | 65 | 108 | 119 | 217 | 55 | 46 | 31 | 52 | 62 | 44 | 49 | 35 | 57 | 91 | 60 | 69 |
| E07000237 | Worcester | 71 | 28 | 55 | 60 | 104 | 94 | 41 | 48 | 21 | 13 | 20 | 120 | 68 | 25 | 50 | 30 | 39 | 44 |
| E07000238 | Wychavon | 44 | 28 | 25 | 37 | 37 | 53 | 18 | 20 | 38 | 29 | 22 | 34 | 62 | 44 | 58 | 37 | 58 | 73 |
| E07000239 | Wyre Forest | 72 | 62 | 41 | 71 | 71 | 62 | 50 | 34 | 23 | 39 | 29 | 61 | 44 | 43 | 30 | 38 | 98 | 110 |

| | | | | | | | | | | | | | | | | | | | |
|------------------------|------------------|--------------|--------------|--------------|--------------|--------------|--------------|--------------|--------------|--------------|--------------|--------------|--------------|--------------|--------------|--------------|--------------|--------------|--------------|
| East of England | E12000006 | 2,087 | 1,533 | 1,898 | 1,836 | 1,888 | 2,137 | 1,743 | 1,721 | 1,380 | 1,759 | 1,993 | 1,866 | 1,491 | 1,622 | 1,907 | 2,017 | 2,727 | 2,639 |
|------------------------|------------------|--------------|--------------|--------------|--------------|--------------|--------------|--------------|--------------|--------------|--------------|--------------|--------------|--------------|--------------|--------------|--------------|--------------|--------------|

| | | | | | | | | | | | | | | | | | | | |
|-----------|----------------------|-----|-----|-----|-----|-----|----|-----|-----|----|----|-----|----|----|----|----|-----|-----|-----|
| E07000200 | Babergh | 8 | 5 | 3 | 14 | 14 | 12 | 4 | 3 | 6 | 15 | 13 | 20 | 13 | 9 | 9 | 6 | 14 | 15 |
| E07000066 | Basildon | 67 | 25 | 73 | 29 | 31 | 52 | 35 | 31 | 22 | 37 | 40 | 43 | 28 | 51 | 56 | 33 | 38 | 26 |
| E06000055 | Bedford | -- | -- | -- | -- | -- | 0 | 83 | 43 | 52 | 36 | 86 | 91 | 52 | 52 | 78 | 52 | 97 | 74 |
| E07000002 | Bedford | 161 | 125 | 97 | 120 | 97 | 72 | -- | -- | -- | -- | -- | -- | -- | -- | -- | -- | -- | -- |
| E07000067 | Braintree | 14 | 19 | 21 | 19 | 63 | 96 | 63 | 69 | 93 | 98 | 97 | 84 | 51 | 58 | 51 | 35 | 63 | 87 |
| E07000143 | Breckland | 82 | 111 | 89 | 39 | 38 | 51 | 95 | 59 | 33 | 33 | 61 | 50 | 49 | 58 | 42 | 56 | 83 | 80 |
| E07000068 | Brentwood | 29 | 5 | 15 | 14 | 29 | 11 | 5 | 4 | 3 | 2 | 3 | 4 | 3 | 4 | 3 | 6 | 4 | 5 |
| E07000144 | Broadland | 38 | 45 | 41 | 37 | 16 | 25 | 26 | 17 | 13 | 20 | 45 | 36 | 48 | 35 | 5 | 32 | 46 | 60 |
| E07000095 | Broxbourne | 15 | 7 | 37 | 47 | 25 | 49 | 15 | 22 | 21 | 42 | 23 | 26 | 26 | 49 | 40 | 82 | 25 | 26 |
| E07000008 | Cambridge | 63 | 40 | 44 | 28 | 32 | 48 | 30 | 74 | 6 | 65 | 20 | 43 | 57 | 28 | 82 | 60 | 66 | 65 |
| E07000069 | Castle Point | 8 | 7 | 1 | 11 | 11 | 2 | 1 | 2 | 5 | 0 | 0 | 1 | 1 | 5 | 4 | 2 | 2 | 1 |
| E06000056 | Central Bedfordshire | -- | -- | -- | -- | -- | 0 | 112 | 106 | 41 | 53 | 47 | 53 | 50 | 32 | 55 | 56 | 80 | 64 |
| E07000070 | Chelmsford | 86 | 36 | 189 | 142 | 114 | 97 | 94 | 74 | 24 | 58 | 103 | 32 | 44 | 52 | 73 | 125 | 186 | 146 |
| E07000071 | Colchester | 28 | 28 | 50 | 41 | 26 | 45 | 35 | 34 | 40 | 45 | 51 | 72 | 18 | 42 | 60 | 102 | 100 | 42 |
| E07000096 | Dacorum | 32 | 23 | 12 | 17 | 54 | 26 | 13 | 19 | 10 | 18 | 22 | 36 | 23 | 9 | 37 | 26 | 41 | 53 |
| E07000009 | East Cambridgeshire | 35 | 28 | 21 | 35 | 14 | 50 | 19 | 23 | 14 | 36 | 31 | 15 | 8 | 10 | 24 | 17 | 35 | 64 |

| | | | | | | | | | | | | | | | | | | | |
|-----------|------------------------------|-----|-----|-----|-----|-----|-----|-----|-----|----|-----|-----|-----|-----|-----|-----|-----|-----|-----|
| E07000242 | East Hertfordshire | 76 | 56 | 53 | 34 | 64 | 40 | 41 | 44 | 44 | 45 | 54 | 55 | 99 | 50 | 46 | 54 | 99 | 98 |
| E07000244 | East Suffolk | .. | .. | .. | .. | .. | .. | .. | .. | .. | .. | .. | .. | .. | .. | .. | .. | 122 | 68 |
| E07000072 | Epping Forest | 9 | 13 | 21 | 6 | 6 | 5 | 6 | 9 | 5 | 2 | 5 | 7 | 5 | 4 | 6 | 12 | 7 | 17 |
| E07000010 | Fenland | 14 | 13 | 6 | 4 | 40 | 44 | 30 | 23 | 46 | 52 | 48 | 32 | 42 | 81 | 4 | 30 | 44 | 46 |
| E07000201 | Forest Heath | 5 | 35 | 37 | 16 | 15 | 36 | 14 | 13 | 19 | 10 | 59 | 19 | 8 | 36 | 61 | 31 | .. | .. |
| E07000145 | Great Yarmouth | 27 | 24 | 12 | 8 | 5 | 13 | 21 | 16 | 7 | 9 | 22 | 30 | 11 | 11 | 14 | 34 | 36 | 40 |
| E07000073 | Harlow | 43 | 13 | 50 | 6 | 12 | 34 | 10 | 7 | 3 | 30 | 39 | 6 | 4 | 6 | 11 | 144 | 185 | 182 |
| E07000098 | Hertsmere | 155 | 108 | 54 | 68 | 71 | 70 | 61 | 49 | 62 | 62 | 54 | 63 | 55 | 41 | 13 | 32 | 93 | 113 |
| E07000011 | Huntingdonshire | 79 | 54 | 61 | 50 | 59 | 94 | 114 | 123 | 87 | 98 | 141 | 73 | 52 | 97 | 109 | 73 | 121 | 63 |
| E07000202 | Ipswich | 115 | 37 | 49 | 66 | 58 | 37 | 67 | 33 | 25 | 46 | 71 | 53 | 36 | 42 | 34 | 40 | 32 | 44 |
| E07000146 | King's Lynn and West Norfolk | 23 | 28 | 7 | 125 | 144 | 166 | 76 | 78 | 60 | 126 | 176 | 173 | 11 | 108 | 130 | 129 | 104 | 170 |
| E06000032 | Luton | 58 | 54 | 21 | 36 | 51 | 26 | 32 | 16 | 26 | 8 | 18 | 4 | 14 | 13 | 9 | 20 | 30 | 19 |
| E07000074 | Maldon | 28 | 12 | 17 | 19 | 20 | 43 | 33 | 40 | 23 | 27 | 22 | 32 | 19 | 16 | 14 | 20 | 29 | 45 |
| E07000001 | Mid Bedfordshire | 101 | 25 | 39 | 43 | 72 | 63 | .. | .. | .. | .. | .. | .. | .. | .. | .. | .. | .. | .. |
| E07000203 | Mid Suffolk | 11 | 0 | 5 | 2 | 20 | 8 | 2 | 1 | 3 | 8 | 8 | 5 | 3 | 6 | 32 | 7 | 11 | 55 |
| E07000099 | North Hertfordshire | 67 | 37 | 46 | 64 | 113 | 53 | 81 | 70 | 38 | 61 | 48 | 53 | 55 | 56 | 62 | 41 | 49 | 71 |
| E07000147 | North Norfolk | 2 | 7 | 52 | 48 | 29 | 62 | 43 | 34 | 51 | 71 | 55 | 85 | 92 | 63 | 67 | 74 | 57 | 72 |
| E07000148 | Norwich | 58 | 50 | 46 | 62 | 46 | 30 | 37 | 30 | 28 | 26 | 24 | 16 | 21 | 11 | 27 | 34 | 85 | 46 |
| E06000031 | Peterborough | 29 | 90 | 124 | 156 | 110 | 90 | 72 | 92 | 58 | 95 | 83 | 134 | 117 | 79 | 60 | 88 | 116 | 76 |
| E07000075 | Rochford | 10 | 3 | 6 | 13 | 24 | 21 | 19 | 23 | 10 | 19 | 18 | 6 | 8 | 13 | 10 | 12 | 27 | 22 |
| E07000003 | South Bedfordshire | 36 | 6 | 11 | 6 | 5 | 14 | .. | .. | .. | .. | .. | .. | .. | .. | .. | .. | .. | .. |
| E07000012 | South Cambridgeshire | 12 | 20 | 29 | 27 | 39 | 53 | 33 | 25 | 37 | 10 | 19 | 11 | 6 | 30 | 34 | 18 | 43 | 18 |
| E07000149 | South Norfolk | 31 | 34 | 30 | 36 | 27 | 59 | 35 | 31 | 65 | 40 | 45 | 30 | 36 | 37 | 120 | 74 | 73 | 80 |
| E06000033 | Southend-on-Sea | 53 | 48 | 45 | 42 | 28 | 29 | 27 | 21 | 30 | 27 | 18 | 9 | 17 | 40 | 34 | 15 | 24 | 13 |
| E07000240 | St Albans | 19 | 10 | 25 | 20 | 15 | 45 | 44 | 25 | 19 | 29 | 11 | 30 | 34 | 22 | 34 | 20 | 28 | 24 |
| E07000204 | St Edmundsbury | 91 | 103 | 68 | 68 | 67 | 124 | 63 | 77 | 40 | 108 | 88 | 64 | 51 | 55 | 73 | 62 | .. | .. |
| E07000243 | Stevenage | 49 | 17 | 131 | 94 | 6 | 57 | 14 | 40 | 9 | 3 | 8 | 18 | 14 | 8 | 8 | 11 | 13 | 7 |
| E07000205 | Suffolk Coastal | 64 | 29 | 32 | 21 | 43 | 32 | 40 | 59 | 78 | 74 | 123 | 59 | 52 | 33 | 26 | 46 | .. | .. |
| E07000076 | Tendring | 21 | 11 | 18 | 6 | 22 | 7 | 10 | 15 | 15 | 17 | 7 | 7 | 11 | 7 | 18 | 26 | 59 | 40 |
| E07000102 | Three Rivers | 33 | 19 | 11 | 9 | 33 | 22 | 18 | 31 | 29 | 13 | 13 | 79 | 36 | 45 | 111 | 69 | 83 | 57 |
| E06000034 | Thurrock | 13 | 21 | 28 | 17 | 15 | 35 | 2 | 16 | 2 | 6 | 11 | 10 | 28 | 31 | 26 | 9 | 21 | 11 |
| E07000077 | Uttlesford | 12 | 8 | 7 | 5 | 7 | 9 | 20 | 18 | 7 | 11 | 10 | 10 | 17 | 13 | 14 | 23 | 20 | 21 |
| E07000103 | Watford | 12 | 9 | 26 | 13 | 30 | 31 | 29 | 25 | 53 | 49 | 22 | 22 | 39 | 51 | 34 | 46 | 58 | 101 |
| E07000206 | Waveney | 26 | 19 | 25 | 11 | 15 | 37 | 11 | 39 | 13 | 6 | 17 | 18 | 13 | 11 | 30 | 13 | .. | .. |
| E07000241 | Welwyn Hatfield | 39 | 16 | 13 | 42 | 13 | 14 | 8 | 18 | 5 | 13 | 14 | 47 | 14 | 12 | 17 | 20 | 32 | 20 |
| E07000245 | West Suffolk | .. | .. | .. | .. | .. | .. | .. | .. | .. | .. | .. | .. | .. | .. | .. | .. | 146 | 192 |

| | | | | | | | | | | | | | | | | | | | |
|---------------|------------------|--------------|--------------|--------------|--------------|--------------|--------------|--------------|--------------|--------------|--------------|--------------|--------------|--------------|--------------|--------------|--------------|--------------|--------------|
| London | E12000007 | 6,805 | 5,140 | 4,628 | 5,005 | 5,360 | 5,825 | 5,253 | 4,966 | 5,061 | 4,656 | 4,293 | 4,046 | 3,738 | 3,581 | 2,712 | 4,761 | 4,636 | 5,340 |
|---------------|------------------|--------------|--------------|--------------|--------------|--------------|--------------|--------------|--------------|--------------|--------------|--------------|--------------|--------------|--------------|--------------|--------------|--------------|--------------|

| | | | | | | | | | | | | | | | | | | | |
|-----------|------------------------|-----|-----|-----|-----|-----|-----|-----|-----|-----|-----|-----|-----|-----|-----|-----|-----|-----|-----|
| E09000002 | Barking and Dagenham | 31 | 16 | 19 | 24 | 52 | 29 | 23 | 40 | 15 | 65 | 42 | 63 | 25 | 24 | 10 | 23 | 58 | 109 |
| E09000003 | Barnet | 93 | 107 | 71 | 85 | 90 | 102 | 102 | 87 | 63 | 23 | 81 | 92 | 114 | 89 | 21 | 44 | 131 | 94 |
| E09000004 | Bexley | 192 | 132 | 137 | 151 | 172 | 95 | 162 | 201 | 252 | 478 | 140 | 318 | 148 | 188 | 328 | 521 | 125 | 210 |
| E09000005 | Brent | 569 | 185 | 280 | 254 | 318 | 236 | 276 | 163 | 113 | 229 | 157 | 135 | 154 | 232 | 80 | 132 | 148 | 296 |
| E09000006 | Bromley | 351 | 428 | 389 | 338 | 330 | 394 | 369 | 394 | 276 | 164 | 182 | 219 | 192 | 165 | 76 | 315 | 278 | 224 |
| E09000007 | Camden | 184 | 142 | 135 | 125 | 130 | 193 | 145 | 89 | 100 | 118 | 121 | 84 | 96 | 82 | 97 | 196 | 286 | 252 |
| E09000001 | City of London | 9 | 9 | 75 | 50 | 58 | 29 | 49 | 19 | 1 | 0 | 0 | 1 | 1 | 7 | 0 | 1 | 0 | 1 |
| E09000008 | Croydon | 192 | 119 | 113 | 173 | 177 | 192 | 151 | 92 | 102 | 54 | 113 | 128 | 116 | 91 | 54 | 129 | 96 | 99 |
| E09000009 | Ealing | 168 | 157 | 94 | 175 | 159 | 184 | 122 | 155 | 87 | 75 | 90 | 95 | 50 | 85 | 40 | 100 | 70 | 129 |
| E09000010 | Enfield | 144 | 147 | 81 | 81 | 72 | 115 | 89 | 124 | 135 | 46 | 78 | 93 | 93 | 67 | 28 | 79 | 113 | 132 |
| E09000011 | Greenwich | 248 | 217 | 299 | 212 | 205 | 241 | 177 | 291 | 173 | 121 | 158 | 108 | 124 | 104 | 83 | 186 | 131 | 152 |
| E09000012 | Hackney | 788 | 432 | 298 | 306 | 295 | 367 | 265 | 243 | 303 | 264 | 252 | 241 | 167 | 177 | 98 | 185 | 182 | 297 |
| E09000013 | Hammersmith and Fulham | 356 | 144 | 146 | 155 | 188 | 215 | 217 | 199 | 225 | 212 | 146 | 87 | 149 | 194 | 241 | 256 | 238 | 123 |
| E09000014 | Haringey | 180 | 178 | 194 | 187 | 279 | 245 | 212 | 124 | 69 | 60 | 70 | 94 | 90 | 76 | 44 | 57 | 121 | 105 |
| E09000015 | Harrow | 48 | 26 | 104 | 100 | 53 | 186 | 131 | 96 | 148 | 111 | 26 | 17 | 23 | 26 | 13 | 19 | 22 | 13 |
| E09000016 | Havering | 12 | 14 | 15 | 42 | 55 | 194 | 128 | 211 | 208 | 361 | 297 | 106 | 56 | 66 | 50 | 101 | 119 | 45 |
| E09000017 | Hillingdon | 89 | 90 | 56 | 54 | 110 | 116 | 68 | 47 | 38 | 37 | 34 | 38 | 24 | 26 | 14 | 17 | 39 | 33 |
| E09000018 | Hounslow | 131 | 60 | 52 | 82 | 66 | 85 | 99 | 54 | 95 | 83 | 79 | 60 | 64 | 58 | 34 | 59 | 90 | 161 |
| E09000019 | Islington | 277 | 279 | 149 | 207 | 372 | 208 | 252 | 214 | 267 | 230 | 205 | 115 | 151 | 113 | 45 | 224 | 218 | 201 |
| E09000020 | Kensington and Chelsea | 166 | 128 | 86 | 142 | 164 | 150 | 175 | 194 | 264 | 178 | 174 | 205 | 211 | 241 | 141 | 89 | 308 | 311 |
| E09000021 | Kingston upon Thames | 45 | 12 | 17 | 31 | 24 | 17 | 17 | 18 | 39 | 15 | 7 | 16 | 17 | 9 | 15 | 31 | 28 | 36 |
| E09000022 | Lambeth | 384 | 244 | 251 | 270 | 331 | 318 | 388 | 357 | 378 | 325 | 415 | 445 | 513 | 180 | 188 | 257 | 207 | 237 |
| E09000023 | Lewisham | 169 | 140 | 119 | 279 | 170 | 244 | 244 | 305 | 198 | 138 | 149 | 139 | 137 | 140 | 121 | 331 | 290 | 292 |
| E09000024 | Merton | 44 | 26 | 28 | 38 | 26 | 54 | 65 | 45 | 182 | 66 | 63 | 24 | 34 | 53 | 37 | 56 | 106 | 145 |
| E09000025 | Newham | 202 | 182 | 159 | 156 | 135 | 131 | 103 | 65 | 85 | 58 | 73 | 97 | 49 | 79 | 95 | 208 | 175 | 277 |
| E09000026 | Redbridge | 97 | 62 | 79 | 64 | 70 | 43 | 24 | 22 | 52 | 59 | 10 | 18 | 58 | 18 | 6 | 33 | 31 | 34 |
| E09000027 | Richmond upon Thames | 158 | 104 | 110 | 61 | 127 | 70 | 75 | 104 | 59 | 64 | 76 | 51 | 55 | 50 | 56 | 75 | 84 | 84 |
| E09000028 | Southwark | 252 | 525 | 133 | 290 | 176 | 183 | 176 | 151 | 152 | 139 | 168 | 267 | 131 | 162 | 94 | 178 | 157 | 188 |
| E09000029 | Sutton | 23 | 24 | 28 | 25 | 36 | 31 | 26 | 64 | 50 | 21 | 46 | 34 | 31 | 38 | 27 | 16 | 40 | 45 |
| E09000030 | Tower Hamlets | 370 | 193 | 183 | 376 | 443 | 745 | 531 | 511 | 723 | 513 | 599 | 388 | 437 | 421 | 330 | 544 | 447 | 472 |

| | | | | | | | | | | | | | | | | | | | |
|-----------|----------------|-----|-----|-----|-----|-----|-----|-----|-----|-----|-----|-----|-----|-----|-----|-----|-----|-----|-----|
| E09000031 | Waltham Forest | 278 | 235 | 449 | 188 | 188 | 144 | 142 | 109 | 32 | 106 | 56 | 58 | 60 | 67 | 52 | 115 | 102 | 123 |
| E09000032 | Wandsworth | 166 | 120 | 110 | 111 | 91 | 72 | 66 | 50 | 50 | 90 | 38 | 61 | 35 | 69 | 53 | 81 | 77 | 185 |
| E09000033 | Westminster | 389 | 263 | 169 | 173 | 198 | 197 | 184 | 128 | 127 | 153 | 148 | 149 | 133 | 184 | 141 | 103 | 139 | 255 |

| | | | | | | | | | | | | | | | | | | | |
|-------------------|------------------|--------------|--------------|--------------|--------------|--------------|--------------|--------------|--------------|--------------|--------------|--------------|--------------|--------------|--------------|--------------|--------------|--------------|--------------|
| South East | E12000008 | 4,016 | 2,907 | 2,651 | 2,854 | 3,056 | 3,555 | 2,665 | 2,449 | 2,298 | 2,381 | 2,348 | 2,476 | 2,283 | 2,142 | 2,103 | 2,745 | 3,525 | 3,649 |
|-------------------|------------------|--------------|--------------|--------------|--------------|--------------|--------------|--------------|--------------|--------------|--------------|--------------|--------------|--------------|--------------|--------------|--------------|--------------|--------------|

| | | | | | | | | | | | | | | | | | | | |
|-----------|-----------------------|-----|-----|-----|-----|-----|-----|-----|-----|-----|-----|-----|-----|-----|----|-----|-----|-----|-----|
| E07000223 | Adur | 16 | 10 | 10 | 6 | 9 | 16 | 0 | 2 | 0 | 1 | 0 | 3 | 3 | 5 | 3 | 10 | 25 | 36 |
| E07000224 | Arun | 22 | 16 | 9 | 9 | 17 | 9 | 14 | 35 | 24 | 18 | 33 | 21 | 7 | 6 | 11 | 12 | 20 | 13 |
| E07000105 | Ashford | 13 | 3 | 5 | 62 | 58 | 52 | 58 | 64 | 61 | 54 | 8 | 13 | 10 | 11 | 7 | 25 | 21 | 17 |
| E07000004 | Aylesbury Vale | 27 | 10 | 8 | 73 | 15 | 88 | 147 | 143 | 125 | 113 | 98 | 95 | 54 | 69 | 64 | 70 | 134 | .. |
| E07000084 | Basingstoke and Deane | 59 | 43 | 70 | 87 | 74 | 206 | 78 | 60 | 69 | 87 | 63 | 89 | 38 | 37 | 83 | 90 | 203 | 114 |
| E06000036 | Bracknell Forest | 39 | 26 | 21 | 18 | 126 | 137 | 57 | 56 | 34 | 45 | 42 | 39 | 97 | 78 | 82 | 168 | 237 | 199 |
| E06000043 | Brighton and Hove | 126 | 59 | 63 | 58 | 59 | 59 | 70 | 52 | 29 | 68 | 31 | 42 | 58 | 38 | 29 | 39 | 41 | 67 |
| E06000060 | Buckinghamshire | - | - | - | - | - | - | - | - | - | - | - | - | - | - | - | - | - | 422 |
| E07000106 | Canterbury | 8 | 24 | 15 | 12 | 38 | 8 | 14 | 20 | 16 | 3 | 7 | 5 | 16 | 4 | 3 | 13 | 17 | 20 |
| E07000177 | Cherwell | 61 | 23 | 46 | 34 | 27 | 80 | 39 | 31 | 41 | 25 | 63 | 51 | 57 | 22 | 53 | 89 | 78 | 52 |
| E07000225 | Chichester | 64 | 56 | 50 | 36 | 50 | 53 | 83 | 61 | 88 | 86 | 114 | 104 | 157 | 82 | 46 | 102 | 66 | 81 |
| E07000005 | Chiltern | 75 | 39 | 42 | 30 | 25 | 47 | 24 | 20 | 34 | 26 | 46 | 28 | 18 | 14 | 26 | 17 | 23 | .. |
| E07000226 | Crawley | 32 | 9 | 13 | 23 | 20 | 15 | 36 | 36 | 14 | 9 | 7 | 19 | 27 | 16 | 11 | 28 | 23 | 14 |
| E07000107 | Dartford | 37 | 11 | 6 | 14 | 16 | 7 | 10 | 13 | 3 | 5 | 9 | 6 | 10 | 9 | 4 | 15 | 10 | 5 |
| E07000108 | Dover | 31 | 13 | 17 | 6 | 11 | 23 | 28 | 21 | 29 | 13 | 19 | 24 | 26 | 11 | 17 | 12 | 14 | 54 |
| E07000085 | East Hampshire | 58 | 17 | 13 | 55 | 25 | 29 | 21 | 21 | 11 | 20 | 15 | 35 | 35 | 25 | 34 | 48 | 61 | 32 |
| E07000061 | Eastbourne | 56 | 11 | 25 | 17 | 30 | 16 | 12 | 6 | 10 | 3 | 15 | 4 | 5 | 5 | 32 | 7 | 12 | 6 |
| E07000086 | Eastleigh | 91 | 111 | 50 | 91 | 99 | 32 | 44 | 18 | 46 | 31 | 43 | 26 | 30 | 14 | 40 | 38 | 108 | 48 |
| E07000207 | Elmbridge | 167 | 111 | 99 | 63 | 155 | 147 | 93 | 78 | 63 | 37 | 38 | 43 | 39 | 47 | 24 | 12 | 39 | 41 |
| E07000208 | Epsom and Ewell | 53 | 5 | 12 | 29 | 5 | 11 | 4 | 13 | 7 | 9 | 4 | 4 | 5 | 8 | 6 | 8 | 17 | 10 |
| E07000087 | Fareham | 16 | 10 | 6 | 12 | 3 | 10 | 5 | 11 | 19 | 3 | 4 | 44 | 6 | 11 | 10 | 9 | 13 | 21 |
| E07000088 | Gosport | 44 | 22 | 21 | 36 | 8 | 45 | 10 | 11 | 13 | 14 | 32 | 42 | 16 | 13 | 21 | 10 | 18 | 12 |
| E07000109 | Gravesham | 19 | 22 | 16 | 8 | 7 | 21 | 20 | 38 | 12 | 9 | 7 | 20 | 12 | 6 | 8 | 10 | 9 | 14 |
| E07000209 | Guildford | 43 | 17 | 20 | 43 | 35 | 33 | 41 | 23 | 9 | 1 | 8 | 8 | 14 | 7 | 2 | 13 | 16 | 9 |
| E07000089 | Hart | 36 | 19 | 3 | 35 | 9 | 14 | 11 | 11 | 18 | 18 | 11 | 46 | 45 | 36 | 39 | 15 | 25 | 32 |
| E07000062 | Hastings | 68 | 144 | 171 | 102 | 64 | 107 | 52 | 27 | 46 | 31 | 43 | 32 | 24 | 16 | 39 | 55 | 66 | 81 |
| E07000090 | Havant | 22 | 57 | 35 | 37 | 21 | 56 | 16 | 21 | 17 | 19 | 28 | 58 | 22 | 13 | 10 | 16 | 41 | 36 |
| E07000227 | Horsham | 70 | 28 | 26 | 31 | 36 | 10 | 17 | 15 | 54 | 25 | 51 | 39 | 37 | 68 | 30 | 63 | 77 | 69 |
| E06000046 | Isle of Wight | 90 | 58 | 59 | 81 | 51 | 114 | 93 | 41 | 78 | 32 | 71 | 28 | 16 | 28 | 24 | 41 | 29 | 30 |
| E07000063 | Lewes | 12 | 8 | 3 | 10 | 15 | 8 | 1 | 7 | 0 | 46 | 3 | 7 | 9 | 5 | 5 | 9 | 20 | 25 |
| E07000110 | Maidstone | 83 | 60 | 99 | 102 | 55 | 72 | 59 | 55 | 58 | 131 | 61 | 53 | 84 | 36 | 56 | 72 | 95 | 89 |
| E06000035 | Medway | 61 | 33 | 87 | 25 | 60 | 81 | 77 | 78 | 45 | 61 | 59 | 35 | 24 | 26 | 20 | 30 | 60 | 55 |
| E07000228 | Mid Sussex | 142 | 73 | 105 | 121 | 114 | 147 | 160 | 167 | 99 | 89 | 81 | 108 | 114 | 81 | 13 | 82 | 85 | 134 |
| E06000042 | Milton Keynes | 50 | 62 | 166 | 87 | 114 | 110 | 90 | 87 | 68 | 47 | 50 | 31 | 29 | 54 | 51 | 57 | 95 | 78 |
| E07000210 | Mole Valley | 14 | 32 | 8 | 5 | 75 | 50 | 16 | 34 | 20 | 28 | 51 | 46 | 21 | 51 | 4 | 48 | 79 | 87 |
| E07000091 | New Forest | 18 | 9 | 23 | 11 | 7 | 14 | 13 | 13 | 12 | 8 | 5 | 8 | 5 | 11 | 15 | 17 | 14 | 18 |
| E07000178 | Oxford | 67 | 44 | 40 | 43 | 24 | 100 | 28 | 23 | 37 | 51 | 16 | 25 | 19 | 18 | 22 | 43 | 73 | 99 |
| E06000044 | Portsmouth | 57 | 47 | 77 | 57 | 78 | 85 | 35 | 47 | 47 | 23 | 63 | 56 | 54 | 63 | 26 | 24 | 48 | 32 |
| E06000038 | Reading | 130 | 29 | 68 | 59 | 62 | 71 | 52 | 31 | 33 | 19 | 17 | 16 | 16 | 19 | 7 | 64 | 35 | 49 |
| E07000211 | Reigate and Banstead | 143 | 83 | 33 | 58 | 84 | 100 | 77 | 63 | 45 | 50 | 46 | 41 | 77 | 66 | 43 | 47 | 54 | 65 |
| E07000064 | Rother | 39 | 22 | 20 | 20 | 14 | 31 | 26 | 14 | 13 | 21 | 15 | 49 | 30 | 31 | 29 | 40 | 24 | 27 |
| E07000212 | Runnymede | 72 | 4 | 4 | 5 | 6 | 4 | 19 | 14 | 27 | 4 | 1 | 4 | 6 | 4 | 37 | 24 | 23 | 24 |
| E07000092 | Rushmoor | 125 | 167 | 44 | 59 | 72 | 78 | 33 | 28 | 33 | 21 | 72 | 59 | 56 | 94 | 166 | 127 | 78 | 72 |
| E07000111 | Sevenoaks | 46 | 30 | 20 | 23 | 47 | 35 | 41 | 54 | 57 | 60 | 46 | 41 | 12 | 35 | 25 | 42 | 42 | 33 |
| E07000112 | Shepway | 35 | 20 | 26 | 16 | 20 | 43 | 8 | 9 | 24 | 12 | 34 | 52 | 40 | 48 | 55 | 50 | 19 | 15 |
| E06000039 | Slough | 162 | 302 | 125 | 113 | 116 | 57 | 53 | 17 | 15 | 20 | 14 | 18 | 14 | 21 | 19 | 17 | 29 | 28 |
| E07000006 | South Bucks | 46 | 43 | 29 | 26 | 40 | 31 | 19 | 27 | 5 | 12 | 12 | 11 | 22 | 27 | 20 | 21 | 18 | .. |
| E07000179 | South Oxfordshire | 69 | 25 | 38 | 201 | 33 | 50 | 13 | 24 | 63 | 37 | 50 | 30 | 43 | 45 | 38 | 54 | 78 | 47 |
| E06000045 | Southampton | 82 | 82 | 102 | 93 | 124 | 181 | 112 | 146 | 31 | 34 | 67 | 84 | 80 | 63 | 38 | 44 | 46 | 46 |
| E07000213 | Spelthorne | 56 | 36 | 28 | 61 | 88 | 62 | 85 | 62 | 33 | 50 | 31 | 42 | 26 | 23 | 16 | 21 | 27 | 27 |
| E07000214 | Surrey Heath | 39 | 29 | 18 | 19 | 18 | 5 | 11 | 8 | 11 | 16 | 16 | 3 | 4 | 15 | 20 | 22 | 25 | 46 |
| E07000113 | Swale | 204 | 79 | 45 | 71 | 50 | 84 | 60 | 27 | 29 | 74 | 39 | 100 | 123 | 74 | 39 | 57 | 72 | 131 |
| E07000215 | Tandridge | 22 | 3 | 9 | 6 | 2 | 10 | 0 | 2 | 0 | 4 | 5 | 6 | 5 | 3 | 2 | 5 | 13 | 9 |
| E07000093 | Test Valley | 46 | 53 | 41 | 41 | 8 | 48 | 34 | 30 | 79 | 25 | 27 | 48 | 41 | 29 | 49 | 65 | 108 | 116 |
| E07000114 | Thanet | 45 | 47 | 41 | 31 | 29 | 63 | 73 | 49 | 49 | 105 | 84 | 46 | 71 | 48 | 47 | 59 | 64 | 69 |
| E07000115 | Tonbridge and Malling | 76 | 53 | 84 | 50 | 107 | 46 | 59 | 44 | 72 | 81 | 70 | 94 | 40 | 36 | 2 | 46 | 97 | 106 |
| E07000116 | Tunbridge Wells | 86 | 58 | 54 | 56 | 127 | 74 | 69 | 69 | 44 | 130 | 47 | 55 | 50 | 48 | 34 | 55 | 94 | 125 |
| E07000180 | Vale of White Horse | 67 | 27 | 27 | 23 | 17 | 47 | 33 | 15 | 19 | 22 | 32 | 47 | 50 | 44 | 53 | 45 | 97 | 71 |
| E07000216 | Waverley | 49 | 9 | 23 | 12 | 7 | 4 | 10 | 5 | 2 | 4 | 7 | 9 | 5 | 4 | 17 | 21 | 40 | 37 |
| E07000065 | Wealden | 15 | 26 | 10 | 9 | 21 | 28 | 36 | 9 | 16 | 13 | 45 | 24 | 16 | 21 | 8 | 16 | 24 | 62 |
| E06000037 | West Berkshire | 89 | 122 | 48 | 76 | 96 | 90 | 25 | 55 | 12 | 22 | 33 | 45 | 16 | 31 | 64 | 38 | 72 | 64 |
| E07000181 | West Oxfordshire | 38 | 17 | 18 | 6 | 19 | 23 | 9 | 10 | 77 | 43 | 16 | 18 | 16 | 52 | 58 | 79 | 82 | 100 |
| E07000094 | Winchester | 32 | 10 | 5 | 14 | 12 | 23 | 8 | 10 | 13 | 13 | 15 | 17 | 20 | 13 | 21 | 13 | 13 | 37 |

| | | | | | | | | | | | | | | | | | | | |
|-------------------|-----------------------------------|--------------|--------------|--------------|--------------|--------------|--------------|--------------|--------------|--------------|--------------|--------------|--------------|--------------|--------------|--------------|--------------|--------------|--------------|
| E06000040 | Windsor and Maidenhead | 85 | 47 | 33 | 41 | 34 | 58 | 56 | 55 | 35 | 44 | 16 | 43 | 19 | 17 | 57 | 42 | 61 | 42 |
| E07000217 | Woking | 30 | 33 | 38 | 9 | 9 | 11 | 5 | 28 | 7 | 22 | 11 | 4 | 7 | 7 | 10 | 34 | 4 | 5 |
| E06000041 | Wokingham | 24 | 6 | 8 | 9 | 7 | 8 | 8 | 9 | 5 | 6 | 10 | 5 | 2 | 10 | 11 | 12 | 46 | 25 |
| E07000229 | Worthing | 61 | 44 | 37 | 29 | 54 | 34 | 26 | 23 | 15 | 30 | 26 | 24 | 8 | 20 | 13 | 22 | 22 | 19 |
| E07000007 | Wycombe | 56 | 59 | 36 | 49 | 98 | 26 | 29 | 53 | 78 | 98 | 145 | 104 | 125 | 150 | 135 | 146 | 106 | .. |
| South West | E12000009 | 2,352 | 1,486 | 1,617 | 1,715 | 1,804 | 2,295 | 1,967 | 1,852 | 1,621 | 1,731 | 1,811 | 1,875 | 1,582 | 1,447 | 1,752 | 1,955 | 2,531 | 2,291 |
| E06000022 | Bath and North East Somerset | 173 | 97 | 128 | 157 | 213 | 241 | 136 | 48 | 74 | 137 | 60 | 72 | 54 | 60 | 83 | 122 | 151 | 122 |
| E06000028 | Bournemouth | 39 | 22 | 19 | 45 | 43 | 14 | 12 | 10 | 9 | 4 | 5 | 4 | 10 | 8 | 11 | 11 | .. | .. |
| E06000058 | Bournemouth, Christchurch & Poole | .. | .. | .. | .. | .. | .. | .. | .. | .. | .. | .. | .. | .. | .. | .. | .. | 63 | 70 |
| E06000023 | Bristol, City of | 368 | 195 | 192 | 239 | 186 | 213 | 199 | 152 | 150 | 136 | 68 | 116 | 54 | 63 | 41 | 65 | 73 | 74 |
| E07000019 | Caradon | 10 | 2 | 4 | 8 | 3 | 13 | .. | .. | .. | .. | .. | .. | .. | .. | .. | .. | .. | .. |
| E07000020 | Carrick | 11 | 4 | 4 | 9 | 9 | 5 | .. | .. | .. | .. | .. | .. | .. | .. | .. | .. | .. | .. |
| E07000078 | Cheltenham | 68 | 41 | 66 | 32 | 42 | 48 | 23 | 20 | 2 | 11 | 12 | 3 | 11 | 10 | 43 | 46 | 57 | 71 |
| E07000048 | Christchurch | 24 | 15 | 14 | 11 | 30 | 5 | 11 | 20 | 15 | 22 | 19 | 11 | 5 | 6 | 8 | 6 | .. | .. |
| E06000052 | Cornwall | .. | .. | .. | .. | .. | 0 | 123 | 111 | 106 | 77 | 115 | 125 | 83 | 43 | 229 | 176 | 186 | 176 |
| E07000079 | Cotswold | 53 | 58 | 70 | 65 | 39 | 25 | 52 | 52 | 15 | 18 | 13 | 10 | 13 | 52 | 108 | 142 | 138 | 105 |
| E06000059 | Dorset | .. | .. | .. | .. | .. | .. | .. | .. | .. | .. | .. | .. | .. | .. | .. | .. | 120 | 141 |
| E07000040 | East Devon | 12 | 5 | 10 | 8 | 10 | 3 | 6 | 3 | 3 | 10 | 8 | 20 | 6 | 7 | 16 | 27 | 20 | 17 |
| E07000049 | East Dorset | 75 | 17 | 10 | 14 | 13 | 18 | 46 | 61 | 13 | 4 | 19 | 9 | 6 | 5 | 24 | 12 | .. | .. |
| E07000041 | Exeter | 52 | 80 | 93 | 61 | 32 | 57 | 63 | 61 | 36 | 60 | 65 | 54 | 62 | 65 | 67 | 72 | 52 | 74 |
| E07000080 | Forest of Dean | 47 | 27 | 40 | 24 | 19 | 29 | 16 | 64 | 21 | 61 | 40 | 21 | 32 | 13 | 22 | 10 | 24 | 23 |
| E07000081 | Gloucester | 82 | 61 | 52 | 31 | 23 | 24 | 28 | 14 | 6 | 6 | 14 | 33 | 22 | 27 | 68 | 70 | 66 | 100 |
| E06000053 | Isles of Scilly | .. | .. | .. | .. | .. | .. | 0 | 2 | 1 | 1 | 0 | 0 | 1 | 0 | 0 | 1 | 0 | 0 |
| E07000025 | Isles of Scilly | 0 | 0 | 0 | 0 | 0 | 0 | .. | .. | .. | .. | .. | .. | .. | .. | .. | .. | .. | .. |
| E07000230 | Kennet | 110 | 50 | 21 | 26 | 45 | 82 | .. | .. | .. | .. | .. | .. | .. | .. | .. | .. | .. | .. |
| E07000021 | Kerrier | 29 | 25 | 8 | 19 | 32 | 27 | .. | .. | .. | .. | .. | .. | .. | .. | .. | .. | .. | .. |
| E07000187 | Mendip | 67 | 40 | 54 | 30 | 77 | 85 | 119 | 93 | 77 | 45 | 42 | 22 | 23 | 21 | 36 | 46 | 42 | 42 |
| E07000042 | Mid Devon | 8 | 5 | 6 | 4 | 6 | 48 | 4 | 7 | 0 | 6 | 5 | 8 | 21 | 6 | 10 | 11 | 16 | 16 |
| E07000022 | North Cornwall | 11 | 3 | 3 | 5 | 4 | 20 | .. | .. | .. | .. | .. | .. | .. | .. | .. | .. | .. | .. |
| E07000043 | North Devon | 31 | 25 | 43 | 26 | 33 | 37 | 26 | 36 | 24 | 32 | 17 | 48 | 22 | 44 | 71 | 71 | 25 | 34 |
| E07000050 | North Dorset | 39 | 31 | 16 | 18 | 20 | 32 | 19 | 33 | 36 | 23 | 34 | 20 | 5 | 13 | 17 | 28 | .. | .. |
| E06000024 | North Somerset | 22 | 36 | 70 | 71 | 92 | 106 | 63 | 70 | 54 | 57 | 66 | 78 | 38 | 47 | 50 | 38 | 115 | 79 |
| E07000231 | North Wiltshire | 77 | 39 | 44 | 51 | 54 | 76 | .. | .. | .. | .. | .. | .. | .. | .. | .. | .. | .. | .. |
| E07000023 | Penwith | 18 | 29 | 11 | 42 | 39 | 77 | .. | .. | .. | .. | .. | .. | .. | .. | .. | .. | .. | .. |
| E06000026 | Plymouth | 115 | 49 | 72 | 66 | 41 | 89 | 239 | 333 | 344 | 428 | 457 | 309 | 349 | 245 | 239 | 328 | 550 | 287 |
| E06000029 | Poole | 25 | 31 | 12 | 10 | 16 | 18 | 18 | 12 | 6 | 8 | 11 | 5 | 3 | 11 | 10 | 7 | .. | .. |
| E07000051 | Purbeck | 8 | 9 | 8 | 14 | 9 | 20 | 7 | 25 | 22 | 7 | 7 | 10 | 4 | 6 | 7 | 7 | .. | .. |
| E07000024 | Restormel | 31 | 34 | 46 | 24 | 23 | 26 | .. | .. | .. | .. | .. | .. | .. | .. | .. | .. | .. | .. |
| E07000232 | Salisbury | 17 | 13 | 7 | 8 | 4 | 14 | .. | .. | .. | .. | .. | .. | .. | .. | .. | .. | .. | .. |
| E07000188 | Sedgemoor | 25 | 22 | 15 | 8 | 27 | 13 | 25 | 14 | 30 | 17 | 36 | 73 | 27 | 21 | 14 | 21 | 7 | 12 |
| E07000246 | Somerset West and Taunton | .. | .. | .. | .. | .. | .. | .. | .. | .. | .. | .. | .. | .. | .. | .. | .. | 28 | 24 |
| E06000025 | South Gloucestershire | 30 | 17 | 11 | 42 | 81 | 112 | 93 | 106 | 97 | 52 | 89 | 128 | 132 | 128 | 86 | 79 | 172 | 165 |
| E07000044 | South Hams | 24 | 31 | 29 | 41 | 22 | 16 | 20 | 20 | 18 | 9 | 11 | 14 | 17 | 24 | 19 | 30 | 23 | 37 |
| E07000189 | South Somerset | 135 | 117 | 121 | 136 | 156 | 151 | 206 | 77 | 109 | 60 | 64 | 85 | 73 | 80 | 47 | 88 | 78 | 103 |
| E07000082 | Stroud | 14 | 5 | 7 | 9 | 13 | 30 | 17 | 7 | 6 | 7 | 18 | 8 | 11 | 5 | 14 | 11 | 33 | 30 |
| E06000030 | Swindon | 43 | 21 | 13 | 18 | 20 | 43 | 28 | 16 | 23 | 22 | 26 | 10 | 13 | 14 | 30 | 30 | 36 | 46 |
| E07000190 | Taunton Deane | 21 | 3 | 20 | 6 | 24 | 24 | 13 | 6 | 62 | 13 | 29 | 69 | 35 | 19 | 9 | 15 | .. | .. |
| E07000045 | Teignbridge | 28 | 10 | 13 | 37 | 31 | 69 | 21 | 42 | 20 | 24 | 22 | 37 | 16 | 27 | 28 | 32 | 24 | 13 |
| E07000083 | Tewkesbury | 121 | 49 | 48 | 21 | 38 | 45 | 26 | 20 | 23 | 32 | 29 | 57 | 56 | 32 | 38 | 8 | 70 | 62 |
| E06000027 | Torbay | 84 | 69 | 93 | 170 | 69 | 131 | 72 | 76 | 22 | 41 | 46 | 45 | 29 | 26 | 45 | 34 | 39 | 31 |
| E07000046 | Torrige | 4 | 4 | 1 | 4 | 15 | 34 | 11 | 12 | 11 | 23 | 10 | 28 | 13 | 7 | 10 | 12 | 15 | 22 |
| E07000047 | West Devon | 16 | 17 | 17 | 17 | 48 | 28 | 26 | 27 | 11 | 18 | 15 | 12 | 10 | 14 | 13 | 14 | 20 | 31 |
| E07000052 | West Dorset | 52 | 17 | 27 | 19 | 19 | 45 | 20 | 17 | 25 | 27 | 23 | 28 | 26 | 46 | 16 | 22 | .. | .. |
| E07000191 | West Somerset | 8 | 5 | 7 | 11 | 5 | 10 | 5 | 9 | 12 | 10 | 12 | 8 | 12 | 10 | 7 | 6 | .. | .. |
| E07000233 | West Wiltshire | 77 | 41 | 37 | 27 | 33 | 65 | .. | .. | .. | .. | .. | .. | .. | .. | .. | .. | .. | .. |
| E07000053 | Weymouth and Portland | 48 | 15 | 35 | 31 | 46 | 27 | 24 | 30 | 21 | 13 | 36 | 18 | 66 | 11 | 12 | 19 | .. | .. |
| E06000054 | Wiltshire | .. | .. | .. | .. | .. | 0 | 150 | 146 | 117 | 210 | 268 | 257 | 223 | 229 | 219 | 248 | 284 | 284 |

..* data missing or unavailable

..* not applicable

2. Information is reported on the location of local authority vacant dwellings and is based on unweighted data collected from private registered providers with more than 1000 stock. Excludes a small number of units located outside England.

Contact:

housing_statistics@communities.gov.uk

Source: Regulator of Social Housing

Latest update: 9 March 2022

Next update: March 2023

Table 615 Private Registered Provider vacant general needs² and not available for letting dwellings by local authority district, England, from 2004

| | Current ONS code | Lower and Single Tier Authority Data | 2004 | 2005 | 2006 | 2007 | 2008 | 2009 | 2010 | 2011 | 2012 | 2013 | 2014 | 2015 | 2016 | 2017 | 2018 | 2019 | 2020 | 2021 |
|-------------------|---------------------|---|------|--------|--------|--------|--------|--------|--------|--------|--------|--------|--------|--------|--------|--------|--------|--------|--------|--------|
| England | E92000001 | | | 19,590 | 18,025 | 16,607 | 16,741 | 17,434 | 14,821 | 14,409 | 13,995 | 13,473 | 11,728 | 12,347 | 11,462 | 11,057 | 10,889 | 12,937 | 13,840 | 13,111 |
| North East | E12000001 | | | 2,278 | 2,432 | 2,343 | 2,507 | 2,424 | 1,753 | 1,595 | 1,266 | 1,275 | 1,081 | 1,185 | 1,049 | 914 | 836 | 997 | 1,472 | 1,522 |
| | E07000157 | Airedale | | 0 | 0 | 0 | 0 | 13 | .. | .. | .. | .. | .. | .. | .. | .. | .. | .. | .. | .. |
| | F07000158 | Berwick-upon-Tweed | | 4 | 0 | 0 | 0 | 0 | .. | .. | .. | .. | .. | .. | .. | .. | .. | .. | .. | .. |
| | E07000159 | Blyth Valley | | 28 | 8 | 1 | 1 | 2 | .. | .. | .. | .. | .. | .. | .. | .. | .. | .. | .. | .. |
| | E07000160 | Castle Morpeth | | 1 | 3 | 5 | 9 | 85 | .. | .. | .. | .. | .. | .. | .. | .. | .. | .. | .. | .. |
| | E07000164 | Chester-le-Street | | 0 | 2 | 4 | 2 | 11 | .. | .. | .. | .. | .. | .. | .. | .. | .. | .. | .. | .. |
| | E06000047 | County Durham | | .. | .. | .. | .. | 0 | 162 | 135 | 154 | 224 | 409 | 442 | 453 | 402 | 279 | 311 | 333 | 314 |
| | E06000005 | Darlington | | 1 | 2 | 2 | 8 | 2 | .. | 4 | 0 | 9 | 30 | 57 | 6 | 4 | 4 | 7 | 11 | 29 |
| | E07000055 | Durwentside | | 38 | 11 | 75 | 82 | 82 | .. | .. | .. | .. | .. | .. | .. | .. | .. | .. | .. | .. |
| | E07000058 | Durham | | 17 | 6 | 8 | 7 | 3 | .. | .. | .. | .. | .. | .. | .. | .. | .. | .. | .. | .. |
| | E07000057 | Easington | | 13 | 6 | 8 | 10 | 14 | .. | .. | .. | .. | .. | .. | .. | .. | .. | .. | .. | .. |
| | F06000037 | Gateshead | | 13 | 50 | 28 | 45 | 38 | 5 | 11 | 8 | 4 | 10 | 11 | 16 | 6 | 30 | 67 | 55 | 79 |
| | E06000001 | Hartlepool | | 62 | 37 | 38 | 147 | 205 | 46 | 59 | 73 | 19 | 14 | 59 | 39 | 19 | 81 | 38 | 94 | 97 |
| | E06000002 | Middlesbrough | | 421 | 478 | 621 | 704 | 590 | 314 | 117 | 104 | 156 | 70 | 52 | 33 | 55 | 48 | 145 | 253 | 242 |
| | F06000021 | Newcastle upon Tyne | | 200 | 191 | 108 | 49 | 58 | 64 | 50 | 60 | 30 | 16 | 24 | 35 | 50 | 43 | 40 | 62 | 31 |
| | E06000022 | North Tyneside | | 16 | 9 | 6 | 21 | 13 | 22 | 25 | 4 | 15 | 32 | 8 | 18 | 20 | 6 | 8 | 20 | 26 |
| | E06000057 | Northumberland | | .. | .. | .. | .. | 0 | 58 | 143 | 56 | 46 | 69 | 64 | 56 | 40 | 42 | 39 | 96 | 50 |
| | E06000003 | Rodcar and Cleveland | | 157 | 228 | 192 | 332 | 347 | 311 | 272 | 344 | 350 | 269 | 228 | 133 | 79 | 87 | 83 | 90 | 104 |
| | E07000058 | Sedgefield | | 25 | 55 | 7 | 64 | 73 | .. | .. | .. | .. | .. | .. | .. | .. | .. | .. | .. | .. |
| | E06000023 | South Tyneside | | 54 | 74 | 61 | 36 | 19 | 27 | 41 | 38 | 10 | 6 | 0 | 20 | 32 | 6 | 12 | 27 | 39 |
| | E06000004 | Stockton-on-Tees | | 40 | 10 | 22 | 37 | 31 | 19 | 51 | 64 | 56 | 43 | 124 | 130 | 105 | 144 | 194 | 298 | 331 |
| | E06000024 | Sunderland | | 1,174 | 1,253 | 1,117 | 892 | 732 | 764 | 642 | 349 | 278 | 113 | 107 | 104 | 73 | 66 | 55 | 133 | 187 |
| | E07000059 | Teesdale | | 0 | 0 | 8 | 12 | 8 | .. | .. | .. | .. | .. | .. | .. | .. | .. | .. | .. | .. |
| | F07000161 | Tyneside | | 2 | 5 | 18 | 3 | 9 | .. | .. | .. | .. | .. | .. | .. | .. | .. | .. | .. | .. |
| | F07000162 | Wansbeck | | 1 | 0 | 0 | 31 | 71 | .. | .. | .. | .. | .. | .. | .. | .. | .. | .. | .. | .. |
| | E07000060 | Wear Valley | | 3 | 4 | 20 | 14 | 19 | .. | .. | .. | .. | .. | .. | .. | .. | .. | .. | .. | .. |
| North West | E12000002 | | | 5,722 | 5,195 | 5,048 | 4,279 | 4,712 | 4,155 | 4,105 | 3,962 | 3,734 | 3,355 | 3,313 | 2,879 | 2,567 | 2,382 | 2,435 | 2,825 | 2,812 |
| | E07000026 | Airedale | | 58 | 44 | 52 | 88 | 66 | 120 | 93 | 28 | 21 | 52 | 59 | 48 | 26 | 6 | 27 | 84 | 107 |
| | E07000027 | Barnsley | | 4 | 9 | 4 | 0 | 1 | 2 | 2 | 0 | 0 | 0 | 0 | 0 | 0 | 0 | 0 | 1 | 1 |
| | E06000008 | Barnsley with Donkey | | 280 | 138 | 122 | 100 | 100 | 23 | 49 | 29 | 51 | 62 | 55 | 69 | 20 | 18 | 29 | 80 | 65 |
| | E06000009 | Barnsley | | 1 | 5 | 0 | 2 | 7 | 7 | 5 | 11 | 9 | 10 | 4 | 12 | 10 | 12 | 9 | 19 | 15 |
| | E06000001 | Bolton | | 12 | 24 | 17 | 29 | 10 | 14 | 53 | 264 | 223 | 216 | 174 | 176 | 118 | 165 | 185 | 239 | 253 |
| | E07000117 | Bury | | 99 | 77 | 71 | 68 | 59 | 21 | 20 | 16 | 52 | 16 | 14 | 8 | 11 | 23 | 14 | 8 | 12 |
| | F06000002 | Bury | | 9 | 10 | 4 | 4 | 3 | 7 | 10 | 19 | 12 | 8 | 20 | 26 | 22 | 10 | 15 | 26 | 13 |
| | F07000028 | Carlisle | | 179 | 156 | 131 | 101 | 102 | 83 | 45 | 24 | 57 | 19 | 35 | 31 | 28 | 19 | 37 | 34 | 21 |
| | E06000049 | Cheshire East | | .. | .. | .. | .. | 0 | 59 | 41 | 65 | 68 | 73 | 54 | 55 | 49 | 74 | 118 | 126 | 87 |
| | F06000050 | Cheshire West and Chester | | .. | .. | .. | .. | 0 | 46 | 24 | 30 | 50 | 45 | 38 | 18 | 36 | 84 | 64 | 34 | 86 |
| | E07000113 | Chester | | 169 | 8 | 5 | 5 | 21 | .. | .. | .. | .. | .. | .. | .. | .. | .. | .. | .. | .. |
| | E07000116 | Chorley | | 8 | 13 | 18 | 18 | 17 | 55 | 52 | 31 | 23 | 12 | 10 | 6 | 15 | 5 | 9 | 35 | 12 |
| | E07000014 | Congleton | | 1 | 4 | 1 | 23 | 10 | .. | .. | .. | .. | .. | .. | .. | .. | .. | .. | .. | .. |
| | E07000029 | Copeland | | 73 | 80 | 67 | 122 | 158 | 171 | 94 | 31 | 27 | 17 | 39 | 92 | 68 | 48 | 153 | 179 | 163 |
| | E07000015 | Crewe and Nantwich | | 29 | 54 | 71 | 55 | 19 | .. | .. | .. | .. | .. | .. | .. | .. | .. | .. | .. | .. |
| | E07000030 | Eccles | | 20 | 0 | 1 | 0 | 1 | 6 | 0 | 4 | 0 | 0 | 12 | 7 | 5 | 0 | 0 | 0 | 5 |
| | E07000016 | Ellesmere Port & Neston | | 0 | 0 | 0 | 0 | 1 | .. | .. | .. | .. | .. | .. | .. | .. | .. | .. | .. | .. |
| | E07000119 | Fylde | | 1 | 6 | 1 | 0 | 1 | 0 | 0 | 6 | 2 | 0 | 2 | 1 | 9 | 1 | 1 | 1 | 2 |
| | E06000008 | Hallam | | 118 | 55 | 123 | 82 | 153 | 83 | 63 | 76 | 94 | 86 | 58 | 54 | 43 | 60 | 41 | 18 | 18 |
| | F07000120 | Huddersfield | | 54 | 97 | 90 | 99 | 107 | 137 | 118 | 114 | 66 | 58 | 52 | 23 | 12 | 9 | 5 | 3 | 3 |
| | E06000011 | Knowsley | | 458 | 500 | 562 | 448 | 577 | 416 | 251 | 170 | 24 | 78 | 127 | 201 | 96 | 27 | 145 | 323 | 242 |
| | F07000121 | Lancaster | | 7 | 22 | 9 | 13 | 16 | 22 | 14 | 16 | 1 | 6 | 5 | 1 | 5 | 6 | 5 | 13 | 7 |
| | E06000012 | Liverpool | | 1,445 | 1,475 | 1,404 | 1,192 | 1,395 | 1,006 | 1,018 | 808 | 776 | 777 | 631 | 476 | 445 | 328 | 231 | 308 | 330 |
| | E07000017 | Macclesfield | | 10 | 18 | 27 | 34 | 35 | .. | .. | .. | .. | .. | .. | .. | .. | .. | .. | .. | .. |
| | E06000003 | Manchester | | 674 | 486 | 526 | 458 | 494 | 469 | 468 | 420 | 413 | 337 | 262 | 194 | 191 | 141 | 175 | 141 | 172 |
| | E06000004 | Oldham | | 281 | 174 | 68 | 30 | 22 | 24 | 68 | 145 | 119 | 19 | 108 | 101 | 117 | 107 | 183 | 131 | 72 |
| | E07000122 | Pendle | | 20 | 7 | 35 | 26 | 35 | 20 | 12 | 22 | 20 | 8 | 6 | 6 | 13 | 19 | 14 | 21 | 10 |
| | E07000123 | Preston | | 33 | 110 | 47 | 61 | 46 | 43 | 17 | 49 | 29 | 13 | 58 | 18 | 43 | 51 | 34 | 131 | 145 |
| | E07000124 | Ribble Valley | | 4 | 0 | 0 | 0 | 5 | 2 | 1 | 5 | 6 | 4 | 8 | 10 | 0 | 3 | 4 | 13 | 9 |
| | E06000005 | Rochdale | | 730 | 574 | 295 | 178 | 204 | 49 | 33 | 33 | 32 | 23 | 55 | 206 | 27 | 121 | 122 | 186 | 210 |
| | E07000125 | Rossendale | | 5 | 34 | 4 | 2 | 2 | 0 | 2 | 4 | 10 | 15 | 9 | 12 | 8 | 15 | 7 | 10 | 22 |

| | | | | | | | | | | | | | | | | | | |
|-----------|-----------------|-----|-----|-----|-----|-----|-----|-----|-----|-----|-----|-----|-----|-----|-----|-----|-----|-----|
| E08000006 | Salford | 91 | 87 | 54 | 49 | 128 | 181 | 248 | 149 | 151 | 261 | 311 | 268 | 196 | 303 | 289 | 225 | 188 |
| E08000014 | Sefton | 251 | 275 | 265 | 243 | 265 | 370 | 494 | 521 | 619 | 659 | 389 | 144 | 178 | 54 | 39 | 71 | 37 |
| E07000031 | South Lakeland | 1 | 0 | 1 | 2 | 3 | 9 | 12 | 14 | 10 | 19 | 9 | 6 | 5 | 0 | 14 | 24 | 11 |
| E07000126 | South Ribble | 17 | 5 | 3 | 10 | 7 | 13 | 1 | 11 | 3 | 3 | 3 | 4 | 2 | 2 | 2 | 3 | 6 |
| E08000013 | St. Helens | 145 | 114 | 170 | 222 | 76 | 59 | 59 | 31 | 60 | 81 | 147 | 117 | 167 | 107 | 92 | 82 | 99 |
| E08000007 | Stockport | 10 | 4 | 11 | 9 | 36 | 17 | 8 | 16 | 11 | 6 | 4 | 8 | 16 | 4 | 21 | 21 | 10 |
| E08000008 | Tameside | 192 | 163 | 393 | 203 | 101 | 88 | 70 | 42 | 105 | 17 | 117 | 105 | 68 | 67 | 29 | 17 | 30 |
| E08000009 | Trafford | 34 | 85 | 73 | 46 | 58 | 43 | 173 | 270 | 168 | 25 | 24 | 12 | 34 | 56 | 89 | 74 | 109 |
| E07000018 | Vale Royal | 12 | 23 | 28 | 24 | 12 | -- | -- | -- | -- | -- | -- | -- | -- | -- | -- | -- | -- |
| E06000007 | Warrington | 64 | 39 | 45 | 12 | 6 | 7 | 37 | 49 | 97 | 66 | 116 | 63 | 54 | 41 | 27 | 42 | 57 |
| E07000127 | West Lancashire | 30 | 16 | 16 | 17 | 15 | 0 | 0 | 1 | 5 | 7 | 11 | 12 | 1 | 2 | 0 | 2 | 0 |
| E08000010 | Wigan | 14 | 18 | 19 | 25 | 21 | 22 | 17 | 9 | 36 | 24 | 12 | 15 | 16 | 15 | 7 | 11 | 7 |
| E08000015 | Wirral | 77 | 185 | 213 | 172 | 316 | 483 | 423 | 448 | 298 | 282 | 262 | 265 | 384 | 290 | 62 | 171 | 162 |
| E07000128 | Wyre | 2 | 0 | 4 | 3 | 3 | 5 | 15 | 9 | 2 | 2 | 14 | 9 | 32 | 123 | 32 | 35 | 20 |

| | | | | | | | | | | | | | | | | | | |
|---------------------------------|------------------|--------------|--------------|--------------|--------------|--------------|--------------|--------------|--------------|--------------|------------|--------------|--------------|--------------|--------------|--------------|--------------|--------------|
| Yorkshire and The Humber | E12000003 | 2,217 | 1,511 | 2,080 | 1,583 | 1,666 | 1,670 | 1,594 | 1,502 | 1,224 | 905 | 1,454 | 1,256 | 1,492 | 1,734 | 1,671 | 1,574 | 1,045 |
|---------------------------------|------------------|--------------|--------------|--------------|--------------|--------------|--------------|--------------|--------------|--------------|------------|--------------|--------------|--------------|--------------|--------------|--------------|--------------|

| | | | | | | | | | | | | | | | | | | |
|-----------|-----------------------------|-----|-----|-----|-----|-----|-----|-----|-----|-----|-----|-----|-----|-----|-----|-----|-----|-----|
| E08000016 | Barnsley | 13 | 8 | 2 | 6 | 15 | 7 | 6 | 18 | 16 | 12 | 22 | 13 | 4 | 9 | 10 | 16 | 18 |
| E08000032 | Bradford | 536 | 184 | 611 | 497 | 609 | 788 | 642 | 636 | 509 | 220 | 217 | 53 | 164 | 414 | 655 | 542 | 189 |
| E08000033 | Calderdale | 759 | 526 | 497 | 127 | 114 | 82 | 67 | 119 | 187 | 278 | 320 | 135 | 176 | 240 | 313 | 155 | 143 |
| E07000163 | Craven | 10 | 7 | 11 | 2 | 3 | 4 | 2 | 3 | 2 | 3 | 14 | 10 | 5 | 5 | 5 | 8 | 8 |
| E08000017 | Doncaster | 7 | 14 | 9 | 11 | 19 | 8 | 12 | 7 | 7 | 4 | 5 | 9 | 12 | 23 | 10 | 24 | 19 |
| E06000011 | East Riding of Yorkshire | 3 | 14 | 12 | 26 | 22 | 3 | 4 | 1 | 0 | 3 | 3 | 4 | 3 | 4 | 5 | 4 | 8 |
| E07000164 | Hambleton | 12 | 7 | 5 | 16 | 20 | 15 | 6 | 14 | 33 | 33 | 43 | 37 | 31 | 34 | 97 | 144 | 120 |
| E07000165 | Harrogate | 12 | 4 | 5 | 5 | 5 | 7 | 7 | 6 | 4 | 7 | 20 | 4 | 3 | 13 | 25 | 31 | 16 |
| E06000010 | Kingston upon Hull, City of | 13 | 21 | 26 | 23 | 20 | 8 | 164 | 171 | 48 | 37 | 32 | 13 | 23 | 15 | 32 | 40 | 51 |
| E08000034 | Kirklees | 25 | 4 | 9 | 19 | 17 | 21 | 34 | 14 | 13 | 11 | 24 | 10 | 16 | 24 | 12 | 9 | 6 |
| E08000035 | Leeds | 218 | 165 | 144 | 98 | 98 | 61 | 65 | 72 | 34 | 19 | 42 | 33 | 61 | 56 | 48 | 54 | 67 |
| E06000012 | North East Lincolnshire | 189 | 194 | 191 | 158 | 124 | 100 | 75 | 23 | 14 | 53 | 364 | 626 | 657 | 646 | 171 | 126 | 44 |
| E06000013 | North Lincolnshire | 11 | 2 | 53 | 35 | 29 | 27 | 23 | 30 | 17 | 14 | 25 | 56 | 23 | 17 | 8 | 20 | 10 |
| E07000166 | Richmondshire | 0 | 0 | 1 | 0 | 4 | 1 | 1 | 0 | 3 | 4 | 5 | 5 | 2 | 2 | 5 | 8 | 6 |
| E08000018 | Rotherham | 12 | 18 | 17 | 28 | 10 | 21 | 16 | 12 | 16 | 19 | 15 | 10 | 62 | 90 | 30 | 14 | 10 |
| E07000167 | Ryedale | 2 | 1 | 8 | 1 | 12 | 12 | 28 | 5 | 3 | 12 | 4 | 6 | 9 | 9 | 5 | 11 | 10 |
| E07000168 | Scarborough | 14 | 9 | 14 | 47 | 45 | 84 | 63 | 39 | 47 | 60 | 63 | 40 | 22 | 9 | 27 | 26 | 60 |
| E07000169 | Selby | 0 | 0 | 0 | 0 | 2 | 1 | 0 | 0 | 2 | 6 | 2 | 6 | 4 | 4 | 11 | 10 | 8 |
| E08000019 | Sheffield | 21 | 96 | 232 | 279 | 225 | 180 | 143 | 92 | 89 | 57 | 134 | 50 | 85 | 40 | 44 | 98 | 96 |
| E08000036 | Wakefield | 313 | 216 | 211 | 199 | 269 | 239 | 229 | 236 | 174 | 48 | 96 | 129 | 125 | 76 | 151 | 225 | 149 |
| E06000014 | York | 47 | 21 | 22 | 6 | 4 | 1 | 7 | 4 | 6 | 5 | 4 | 7 | 5 | 4 | 7 | 9 | 7 |

| | | | | | | | | | | | | | | | | | | |
|----------------------|------------------|------------|------------|------------|------------|------------|------------|------------|------------|------------|------------|------------|------------|------------|------------|------------|------------|------------|
| East Midlands | E12000004 | 691 | 642 | 430 | 542 | 569 | 551 | 534 | 726 | 506 | 484 | 560 | 515 | 427 | 387 | 474 | 558 | 524 |
|----------------------|------------------|------------|------------|------------|------------|------------|------------|------------|------------|------------|------------|------------|------------|------------|------------|------------|------------|------------|

| | | | | | | | | | | | | | | | | | | |
|-----------|-----------------------|-----|-----|----|----|----|----|----|----|----|----|----|----|----|----|----|----|----|
| E07000032 | Amber Valley | 28 | 24 | 10 | 13 | 11 | 36 | 68 | 45 | 30 | 20 | 21 | 14 | 24 | 16 | 21 | 1 | 2 |
| E07000170 | Ashfield | 4 | 9 | 8 | 9 | 6 | 5 | 5 | 9 | 6 | 3 | 7 | 5 | 3 | 3 | 4 | 4 | 8 |
| E07000171 | Bassetlaw | 1 | 0 | 1 | 2 | 1 | 1 | 3 | 10 | 5 | 5 | 1 | 1 | 9 | 5 | 9 | 3 | 8 |
| E07000129 | Blaby | 2 | 0 | 2 | 1 | 20 | 10 | 5 | 5 | 0 | 6 | 18 | 16 | 2 | 8 | 7 | 5 | 6 |
| E07000033 | Bolsover | 13 | 10 | 13 | 17 | 25 | 24 | 18 | 29 | 8 | 11 | 3 | 2 | 4 | 3 | 2 | 0 | 0 |
| E07000136 | Boston | 2 | 5 | 3 | 13 | 13 | 19 | 14 | 2 | 13 | 9 | 5 | 8 | 3 | 13 | 41 | 25 | 15 |
| E07000172 | Broxtowe | 12 | 8 | 4 | 0 | 4 | 5 | 4 | 16 | 1 | 0 | 6 | 5 | 2 | 4 | 2 | 2 | 1 |
| E07000130 | Charnwood | 8 | 5 | 10 | 12 | 12 | 4 | 17 | 24 | 11 | 6 | 18 | 13 | 18 | 4 | 6 | 3 | 6 |
| E07000034 | Chesterfield | 14 | 5 | 3 | 10 | 3 | 7 | 3 | 3 | 4 | 6 | 3 | 3 | 4 | 4 | 1 | 2 | 3 |
| E07000150 | Corby | 2 | 0 | 2 | 1 | 18 | 35 | 30 | 44 | 1 | 1 | 3 | 4 | 3 | 14 | 8 | 9 | 3 |
| E07000151 | Daventry | 3 | 3 | 8 | 2 | 8 | 17 | 6 | 11 | 9 | 3 | 5 | 3 | 3 | 4 | 1 | 38 | 39 |
| E06000015 | Derby | 77 | 83 | 35 | 68 | 98 | 56 | 39 | 51 | 23 | 41 | 25 | 10 | 33 | 12 | 5 | 30 | 14 |
| E07000035 | Derbyshire Dales | 52 | 83 | 43 | 24 | 29 | 12 | 5 | 5 | 21 | 45 | 66 | 36 | 31 | 13 | 10 | 21 | 9 |
| E07000137 | East Lindsey | 7 | 16 | 26 | 26 | 8 | 9 | 10 | 16 | 13 | 2 | 23 | 18 | 10 | 8 | 15 | 31 | 41 |
| E07000152 | East Northamptonshire | 12 | 13 | 7 | 7 | 5 | 6 | 9 | 5 | 3 | 8 | 11 | 11 | 10 | 11 | 12 | 13 | 12 |
| E07000036 | Erewash | 235 | 116 | 62 | 28 | 21 | 20 | 40 | 50 | 34 | 11 | 21 | 17 | 12 | 9 | 9 | 25 | 28 |
| E07000173 | Gedling | 2 | 5 | 4 | 3 | 15 | 24 | 11 | 25 | 2 | 8 | 6 | 2 | 5 | 27 | 1 | 0 | 2 |
| E07000131 | Harborough | 0 | 0 | 3 | 0 | 1 | 3 | 4 | 3 | 11 | 5 | 25 | 62 | 7 | 5 | 17 | 25 | 30 |
| E07000037 | High Peak | 0 | 3 | 1 | 10 | 3 | 4 | 1 | 1 | 0 | 2 | 0 | 0 | 2 | 3 | 5 | 4 | 6 |
| E07000132 | Hinckley and Bosworth | 1 | 6 | 1 | 4 | 4 | 5 | 3 | 10 | 3 | 2 | 22 | 16 | 20 | 19 | 32 | 9 | 8 |
| E07000153 | Kettering | 1 | 2 | 3 | 1 | 4 | 0 | 5 | 14 | 4 | 4 | 10 | 3 | 3 | 5 | 10 | 9 | 5 |
| E06000016 | Leicester | 68 | 75 | 29 | 36 | 58 | 64 | 40 | 93 | 52 | 50 | 52 | 79 | 38 | 40 | 28 | 28 | 82 |
| E07000138 | Lincoln | 4 | 5 | 0 | 15 | 6 | 2 | 0 | 4 | 8 | 8 | 8 | 2 | 4 | 3 | 6 | 6 | 9 |
| E07000174 | Mansfield | 6 | 17 | 13 | 28 | 22 | 10 | 14 | 43 | 29 | 32 | 19 | 18 | 17 | 9 | 12 | 9 | 10 |
| E07000133 | Melton | 0 | 0 | 0 | 2 | 2 | 3 | 1 | 1 | 2 | 2 | 0 | 2 | 1 | 1 | 1 | 2 | 0 |
| E07000175 | Newark and Sherwood | 3 | 1 | 0 | 3 | 7 | 11 | 5 | 13 | 10 | 4 | 14 | 31 | 22 | 25 | 53 | 67 | 53 |
| E07000038 | North East Derbyshire | 2 | 0 | 0 | 0 | 5 | 2 | 0 | 3 | 0 | 2 | 23 | 3 | 2 | 0 | 2 | 3 | 2 |
| E07000139 | North Kesteven | 1 | 0 | 0 | 0 | 1 | 0 | 6 | 1 | 0 | 0 | 0 | 1 | 1 | 3 | 2 | 0 | 2 |

| | | | | | | | | | | | | | | | | | | |
|-----------|---------------------------|----|----|----|----|----|----|----|----|----|----|----|----|----|----|----|----|----|
| E07000134 | North West Leicestershire | 13 | 10 | 6 | 9 | 24 | 20 | 12 | 7 | 8 | 0 | 1 | 7 | 0 | 2 | 1 | 11 | 16 |
| E07000154 | Northampton | 1 | 4 | 7 | 6 | 6 | 13 | 13 | 7 | 11 | 2 | 9 | 18 | 13 | 10 | 20 | 26 | 11 |
| E06000018 | Nottingham | 52 | 61 | 54 | 86 | 74 | 65 | 68 | 73 | 98 | 49 | 61 | 21 | 57 | 28 | 32 | 34 | 36 |
| E07000135 | Oadby and Wigston | 4 | 0 | 0 | 5 | 1 | 0 | 0 | 3 | 1 | 0 | 0 | 0 | 0 | 0 | 0 | 2 | 2 |
| E07000176 | Rushcliffe | 10 | 22 | 15 | 19 | 19 | 11 | 13 | 3 | 6 | 2 | 3 | 11 | 7 | 10 | 3 | 10 | 8 |
| E06000017 | Rutland | 0 | 0 | 0 | 0 | 1 | 1 | 0 | 0 | 1 | 0 | 3 | 8 | 13 | 1 | 2 | 6 | 1 |
| E07000039 | South Derbyshire | 1 | 4 | 10 | 10 | 2 | 3 | 6 | 0 | 1 | 2 | 3 | 4 | 1 | 15 | 11 | 2 | 11 |
| E07000140 | South Holland | 0 | 1 | 0 | 4 | 1 | 1 | 0 | 0 | 2 | 1 | 1 | 37 | 1 | 1 | 0 | 0 | 0 |
| E07000141 | South Kesteven | 10 | 5 | 0 | 0 | 2 | 4 | 1 | 6 | 3 | 1 | 1 | 1 | 0 | 0 | 1 | 3 | 4 |
| E07000155 | South Northamptonshire | 1 | 2 | 3 | 4 | 13 | 18 | 23 | 21 | 19 | 40 | 15 | 14 | 9 | 7 | 16 | 10 | 10 |
| E07000156 | Wellingborough | 1 | 0 | 3 | 36 | 12 | 13 | 25 | 61 | 48 | 78 | 43 | 4 | 29 | 34 | 50 | 42 | 15 |
| E07000142 | West Lindsey | 38 | 39 | 41 | 28 | 4 | 8 | 7 | 9 | 5 | 13 | 5 | 5 | 4 | 8 | 16 | 38 | 6 |

| | | | | | | | | | | | | | | | | | | |
|----------------------|------------------|--------------|--------------|--------------|--------------|--------------|--------------|--------------|--------------|------------|------------|------------|------------|------------|------------|--------------|--------------|--------------|
| West Midlands | E12000005 | 3,250 | 2,992 | 3,081 | 2,169 | 1,754 | 1,058 | 1,102 | 1,155 | 801 | 890 | 889 | 912 | 956 | 907 | 1,318 | 1,178 | 1,180 |
|----------------------|------------------|--------------|--------------|--------------|--------------|--------------|--------------|--------------|--------------|------------|------------|------------|------------|------------|------------|--------------|--------------|--------------|

| | | | | | | | | | | | | | | | | | | |
|-----------|--------------------------|-------|-------|-------|-----|-----|-----|-----|-----|-----|-----|-----|-----|-----|-----|-----|-----|-----|
| E08000025 | Birmingham | 286 | 296 | 410 | 342 | 348 | 297 | 248 | 194 | 157 | 55 | 116 | 72 | 68 | 100 | 115 | 62 | 82 |
| E07000182 | Bridgnorth | 0 | 1 | 1 | 3 | 2 | -- | -- | -- | -- | -- | -- | -- | -- | -- | -- | -- | -- |
| E07000234 | Bromsgrove | 2 | 7 | 4 | 1 | 9 | 2 | 6 | 2 | 7 | 7 | 0 | 3 | 1 | 1 | 4 | 17 | 22 |
| E07000192 | Cannock Chase | 5 | 12 | 2 | 4 | 18 | 6 | 2 | 3 | 2 | 3 | 3 | 0 | 3 | 1 | 49 | 36 | 4 |
| E08000026 | Coventry | 819 | 519 | 235 | 170 | 202 | 127 | 162 | 143 | 122 | 92 | 36 | 64 | 123 | 95 | 146 | 187 | 170 |
| E08000027 | Dudley | 24 | 9 | 6 | 8 | 9 | 9 | 15 | 20 | 18 | 14 | 7 | 6 | 12 | 21 | 26 | 21 | 15 |
| E07000193 | East Staffordshire | 78 | 41 | 62 | 41 | 17 | 5 | 9 | 3 | 13 | 6 | 10 | 3 | 11 | 13 | 23 | 15 | 12 |
| E06000019 | Herefordshire, County of | 20 | 19 | 41 | 59 | 59 | 21 | 60 | 23 | 22 | 29 | 12 | 63 | 68 | 38 | 90 | 46 | 15 |
| E07000194 | Lichfield | 37 | 35 | 40 | 19 | 24 | 18 | 18 | 10 | 5 | 2 | 4 | 13 | 21 | 45 | 31 | 37 | 26 |
| E07000235 | Malvern Hills | 1 | 5 | 4 | 11 | 3 | 5 | 5 | 57 | 13 | 30 | 57 | 17 | 11 | 10 | 1 | 9 | 8 |
| E07000195 | Newcastle-under-Lyme | 34 | 28 | 62 | 41 | 51 | 87 | 33 | 40 | 13 | 10 | 11 | 29 | 41 | 50 | 77 | 180 | 100 |
| E07000183 | North Shropshire | 2 | 3 | 0 | 13 | 10 | -- | -- | -- | -- | -- | -- | -- | -- | -- | -- | -- | -- |
| E07000218 | North Warwickshire | 6 | 4 | 1 | 0 | 4 | 0 | 0 | 1 | 0 | 0 | 0 | 2 | 4 | 1 | 0 | 1 | 0 |
| E07000219 | Nuneaton and Bedworth | 17 | 3 | 25 | 4 | 0 | 2 | 3 | 4 | 3 | 3 | 3 | 9 | 4 | 9 | 14 | 13 | 3 |
| E07000184 | Oswestry | 1 | 0 | 0 | 2 | 2 | -- | -- | -- | -- | -- | -- | -- | -- | -- | -- | -- | -- |
| E07000236 | Redditch | 0 | 0 | 1 | 0 | 1 | 1 | 4 | 1 | 0 | 1 | 0 | 2 | 0 | 2 | 2 | 1 | 2 |
| E07000220 | Rugby | 25 | 10 | 10 | 8 | 12 | 7 | 4 | 6 | 4 | 3 | 8 | 12 | 13 | 11 | 31 | 29 | 32 |
| E08000028 | Sandwell | 27 | 11 | 23 | 21 | 21 | 13 | 14 | 13 | 8 | 6 | 19 | 19 | 16 | 24 | 25 | 23 | 26 |
| E07000185 | Shrewsbury and Atcham | 42 | 19 | 19 | 47 | 22 | -- | -- | -- | -- | -- | -- | -- | -- | -- | -- | -- | -- |
| E06000051 | Shropshire | -- | -- | -- | -- | 0 | 30 | 52 | 40 | 48 | 45 | 60 | 99 | 82 | 95 | 121 | 37 | 102 |
| E08000029 | Solihull | 1 | 1 | 3 | 5 | 0 | 1 | 5 | 9 | 7 | 2 | 9 | 4 | 5 | 4 | 3 | 1 | 1 |
| E07000186 | South Shropshire | 2 | 8 | 6 | 19 | 6 | -- | -- | -- | -- | -- | -- | -- | -- | -- | -- | -- | -- |
| E07000196 | South Staffordshire | 19 | 17 | 18 | 5 | 16 | 9 | 15 | 67 | 23 | 6 | 12 | 6 | 4 | 15 | 6 | 44 | 9 |
| E07000197 | Stafford | 3 | 12 | 47 | 42 | 14 | 11 | 12 | 2 | 16 | 37 | 16 | 6 | 25 | 28 | 18 | 51 | 72 |
| E07000198 | Staffordshire Moorlands | 4 | 6 | 13 | 2 | 1 | 1 | 11 | 13 | 26 | 11 | 9 | 6 | 4 | 3 | 8 | 4 | 4 |
| E06000021 | Stoke-on-Trent | 68 | 64 | 77 | 104 | 128 | 50 | 55 | 45 | 9 | 18 | 17 | 11 | 38 | 41 | 36 | 33 | 26 |
| E07000221 | Stratford-on-Avon | 16 | 7 | 2 | 6 | 8 | 18 | 39 | 27 | 37 | 65 | 32 | 79 | 81 | 46 | 98 | 90 | 47 |
| E07000199 | Tamworth | 11 | 11 | 1 | 4 | 13 | 3 | 0 | 3 | 1 | 3 | 4 | 1 | 4 | 2 | 0 | 2 | 3 |
| E06000020 | Telford and Wrekin | 194 | 212 | 264 | 97 | 130 | 82 | 75 | 121 | 117 | 241 | 320 | 233 | 204 | 165 | 202 | 25 | 153 |
| E08000030 | Walsall | 1,306 | 1,440 | 1,482 | 831 | 305 | 223 | 198 | 240 | 90 | 139 | 66 | 51 | 21 | 11 | 64 | 60 | 96 |
| E07000222 | Warwick | 121 | 88 | 78 | 57 | 43 | 1 | 3 | 2 | 6 | 5 | 2 | 11 | 13 | 13 | 49 | 45 | 41 |
| E08000031 | Wolverhampton | 53 | 57 | 49 | 73 | 150 | 16 | 18 | 9 | 8 | 27 | 19 | 24 | 22 | 25 | 33 | 8 | 6 |
| E07000237 | Worcester | 9 | 15 | 19 | 63 | 63 | 5 | 3 | 11 | 4 | 3 | 1 | 15 | 14 | 14 | 7 | 16 | 9 |
| E07000238 | Wychavon | 0 | 7 | 19 | 21 | 35 | 5 | 12 | 32 | 13 | 13 | 5 | 28 | 18 | 16 | 10 | 16 | 15 |
| E07000239 | Wyre Forest | 17 | 25 | 57 | 46 | 28 | 3 | 21 | 14 | 9 | 14 | 31 | 24 | 25 | 8 | 29 | 69 | 79 |

| | | | | | | | | | | | | | | | | | | |
|------------------------|------------------|------------|------------|------------|------------|------------|------------|------------|------------|------------|------------|------------|------------|------------|------------|--------------|--------------|--------------|
| East of England | E12000006 | 677 | 718 | 756 | 631 | 755 | 675 | 664 | 641 | 886 | 834 | 743 | 557 | 723 | 882 | 1,030 | 1,230 | 1,201 |
|------------------------|------------------|------------|------------|------------|------------|------------|------------|------------|------------|------------|------------|------------|------------|------------|------------|--------------|--------------|--------------|

| | | | | | | | | | | | | | | | | | | |
|-----------|----------------------|----|-----|-----|----|----|----|----|----|----|----|----|----|----|----|----|----|----|
| E07000200 | Babergh | 1 | 1 | 6 | 4 | 2 | 1 | 1 | 0 | 8 | 5 | 7 | 8 | 3 | 4 | 2 | 3 | 8 |
| E07000066 | Basildon | 12 | 38 | 13 | 16 | 3 | 13 | 9 | 13 | 19 | 6 | 12 | 15 | 35 | 34 | 7 | 13 | 13 |
| E06000055 | Bedford | -- | -- | -- | -- | 0 | 15 | 19 | 13 | 11 | 10 | 27 | 9 | 26 | 18 | 14 | 40 | 18 |
| E07000002 | Bedford | 69 | 48 | 51 | 26 | 13 | -- | -- | -- | -- | -- | -- | -- | -- | -- | -- | -- | -- |
| E07000067 | Braintree | 10 | 4 | 6 | 38 | 46 | 40 | 29 | 57 | 27 | 60 | 68 | 41 | 41 | 45 | 29 | 35 | 65 |
| E07000143 | Breckland | 74 | 36 | 16 | 8 | 6 | 33 | 38 | 17 | 14 | 17 | 18 | 10 | 11 | 15 | 34 | 41 | 41 |
| E07000068 | Brentwood | 2 | 6 | 4 | 2 | 2 | 4 | 4 | 1 | 1 | 2 | 2 | 1 | 0 | 0 | 2 | 0 | 0 |
| E07000144 | Broadland | 34 | 28 | 21 | 9 | 14 | 9 | 11 | 6 | 8 | 27 | 8 | 7 | 10 | 2 | 8 | 30 | 25 |
| E07000095 | Broxbourne | 1 | 4 | 16 | 18 | 18 | 8 | 8 | 3 | 12 | 4 | 20 | 18 | 30 | 31 | 60 | 4 | 7 |
| E07000008 | Cambridge | 18 | 10 | 3 | 9 | 12 | 11 | 4 | 1 | 5 | 5 | 10 | 17 | 4 | 23 | 11 | 8 | 6 |
| E07000069 | Castle Point | 6 | 1 | 6 | 9 | 1 | 0 | 0 | 0 | 0 | 0 | 0 | 0 | 2 | 1 | 0 | 0 | 0 |
| E06000056 | Central Bedfordshire | -- | -- | -- | -- | 0 | 22 | 30 | 15 | 16 | 15 | 7 | 8 | 13 | 16 | 30 | 44 | 32 |
| E07000070 | Chelmsford | 14 | 121 | 113 | 23 | 52 | 24 | 35 | 4 | 36 | 22 | 17 | 12 | 20 | 28 | 69 | 71 | 47 |
| E07000071 | Colchester | 6 | 15 | 13 | 3 | 11 | 7 | 10 | 11 | 11 | 7 | 9 | 3 | 24 | 42 | 44 | 49 | 18 |
| E07000096 | Dacorum | 11 | 4 | 9 | 2 | 1 | 1 | 7 | 2 | 5 | 3 | 12 | 6 | 2 | 9 | 5 | 6 | 21 |
| E07000009 | East Cambridgeshire | 14 | 5 | 9 | 3 | 40 | 14 | 14 | 10 | 19 | 11 | 12 | 7 | 9 | 20 | 14 | 21 | 55 |

| | | | | | | | | | | | | | | | | | | |
|-----------|------------------------------|----|----|----|----|----|----|----|----|-----|-----|-----|----|----|----|-----|-----|-----|
| E07000242 | East Hertfordshire | 22 | 19 | 16 | 26 | 14 | 26 | 6 | 21 | 21 | 21 | 4 | 70 | 9 | 28 | 12 | 32 | 16 |
| E07000244 | East Suffolk | .. | .. | .. | .. | .. | .. | .. | .. | .. | .. | .. | .. | .. | .. | .. | 47 | 39 |
| E07000072 | Epping Forest | 4 | 12 | 1 | 1 | 2 | 2 | 0 | 1 | 1 | 3 | 1 | 3 | 2 | 0 | 2 | 1 | 5 |
| E07000010 | Fenland | 4 | 1 | 1 | 15 | 22 | 17 | 18 | 35 | 25 | 26 | 12 | 23 | 29 | 1 | 3 | 28 | 27 |
| E07000201 | Forest Heath | 10 | 13 | 10 | 2 | 13 | 7 | 1 | 5 | 8 | 7 | 6 | 1 | 3 | 14 | 18 | .. | .. |
| E07000145 | Great Yarmouth | 14 | 1 | 4 | 2 | 0 | 8 | 7 | 3 | 5 | 12 | 22 | 6 | 7 | 10 | 22 | 21 | 30 |
| E07000073 | Harlow | 3 | 0 | 0 | 4 | 22 | 4 | 1 | 2 | 27 | 30 | 0 | 2 | 2 | 4 | 134 | 152 | 164 |
| E07000098 | Hertsmere | 51 | 25 | 15 | 28 | 34 | 20 | 23 | 36 | 28 | 12 | 11 | 5 | 11 | 2 | 7 | 50 | 58 |
| E07000011 | Huntingdonshire | 37 | 37 | 32 | 23 | 35 | 41 | 57 | 64 | 73 | 81 | 41 | 29 | 41 | 67 | 47 | 57 | 30 |
| E07000202 | Ipswich | 8 | 16 | 21 | 20 | 12 | 62 | 21 | 13 | 18 | 36 | 17 | 17 | 28 | 20 | 28 | 13 | 28 |
| E07000146 | King's Lynn and West Norfolk | 3 | 1 | 18 | 11 | 86 | 44 | 57 | 31 | 108 | 132 | 123 | 4 | 78 | 87 | 89 | 78 | 121 |
| E06000032 | Luton | 12 | 10 | 15 | 7 | 9 | 5 | 6 | 7 | 2 | 2 | 1 | 2 | 6 | 4 | 6 | 8 | 7 |
| E07000074 | Maldon | 4 | 5 | 3 | 7 | 19 | 25 | 25 | 6 | 15 | 10 | 21 | 8 | 5 | 7 | 6 | 9 | 15 |
| E07000001 | Mid Bedfordshire | 11 | 8 | 19 | 15 | 15 | .. | .. | .. | .. | .. | .. | .. | .. | .. | .. | .. | .. |
| E07000203 | Mid Suffolk | 0 | 0 | 1 | 18 | 0 | 0 | 0 | 2 | 6 | 2 | 2 | 2 | 3 | 5 | 1 | 3 | 4 |
| E07000099 | North Hertfordshire | 29 | 22 | 33 | 69 | 19 | 30 | 36 | 35 | 42 | 36 | 40 | 22 | 15 | 23 | 12 | 20 | 10 |
| E07000147 | North Norfolk | 0 | 2 | 15 | 7 | 25 | 18 | 16 | 18 | 45 | 30 | 38 | 29 | 45 | 51 | 47 | 40 | 21 |
| E07000148 | Norwich | 7 | 4 | 12 | 7 | 5 | 4 | 10 | 2 | 3 | 5 | 7 | 4 | 4 | 15 | 19 | 60 | 24 |
| E06000031 | Peterborough | 3 | 14 | 82 | 32 | 23 | 19 | 20 | 29 | 44 | 11 | 12 | 53 | 32 | 19 | 43 | 37 | 5 |
| E07000075 | Rochford | 0 | 0 | 5 | 6 | 7 | 16 | 16 | 6 | 7 | 9 | 3 | 4 | 10 | 7 | 8 | 13 | 12 |
| E07000003 | South Bedfordshire | 4 | 3 | 0 | 0 | 2 | .. | .. | .. | .. | .. | .. | .. | .. | .. | .. | .. | .. |
| E07000012 | South Cambridgeshire | 12 | 9 | 8 | 3 | 5 | 3 | 2 | 5 | 5 | 4 | 0 | 0 | 17 | 5 | 7 | 10 | 2 |
| E07000149 | South Norfolk | 19 | 15 | 13 | 7 | 2 | 8 | 12 | 19 | 27 | 20 | 22 | 21 | 24 | 54 | 32 | 32 | 35 |
| E06000033 | Southend-on-Sea | 24 | 18 | 31 | 17 | 7 | 7 | 6 | 17 | 15 | 5 | 1 | 3 | 14 | 23 | 3 | 5 | 3 |
| E07000240 | St Albans | 1 | 15 | 12 | 8 | 10 | 16 | 8 | 0 | 2 | 3 | 1 | 5 | 5 | 6 | 4 | 9 | 4 |
| E07000204 | St Edmundsbury | 78 | 53 | 57 | 48 | 88 | 44 | 17 | 36 | 99 | 69 | 60 | 20 | 28 | 44 | 23 | .. | .. |
| E07000243 | Stevenage | 5 | 22 | 2 | 1 | 27 | 0 | 2 | 3 | 0 | 1 | 2 | 2 | 1 | 1 | 1 | 3 | 1 |
| E07000205 | Suffolk Coastal | 19 | 16 | 15 | 30 | 3 | 18 | 41 | 51 | 46 | 48 | 13 | 10 | 2 | 5 | 17 | .. | .. |
| E07000076 | Tendring | 1 | 3 | 1 | 14 | 0 | 5 | 6 | 10 | 1 | 1 | 0 | 4 | 2 | 7 | 3 | 7 | 33 |
| E07000102 | Three Rivers | 1 | 2 | 4 | 15 | 4 | 5 | 8 | 5 | 5 | 9 | 31 | 18 | 38 | 48 | 57 | 34 | 19 |
| E06000034 | Thurrock | 2 | 11 | 1 | 4 | 5 | 0 | 2 | 0 | 0 | 1 | 0 | 2 | 8 | 13 | 1 | 3 | 4 |
| E07000077 | Uttlesford | 1 | 3 | 2 | 5 | 4 | 11 | 11 | 2 | 9 | 3 | 5 | 6 | 7 | 2 | 4 | 5 | 11 |
| E07000103 | Watford | 6 | 15 | 8 | 5 | 4 | 5 | 4 | 19 | 3 | 6 | 7 | 13 | 12 | 9 | 27 | 26 | 41 |
| E07000206 | Waveney | 4 | 20 | 6 | 3 | 10 | 3 | 3 | 5 | 2 | 2 | 7 | 5 | 1 | 5 | 10 | .. | .. |
| E07000241 | Welwyn Hatfield | 6 | 2 | 7 | 1 | 1 | 0 | 3 | 0 | 2 | 3 | 4 | 2 | 4 | 8 | 8 | 12 | 7 |
| E07000245 | West Suffolk | .. | .. | .. | .. | .. | .. | .. | .. | .. | .. | .. | .. | .. | .. | .. | 50 | 69 |

| | | | | | | | | | | | | | | | | | | |
|---------------|------------------|--------------|--------------|--------------|--------------|--------------|--------------|--------------|--------------|--------------|--------------|--------------|--------------|--------------|--------------|--------------|--------------|--------------|
| London | E12000007 | 2,954 | 2,832 | 2,703 | 2,962 | 3,116 | 2,848 | 2,796 | 2,963 | 2,853 | 2,335 | 2,347 | 2,258 | 2,067 | 1,739 | 2,653 | 2,198 | 2,070 |
|---------------|------------------|--------------|--------------|--------------|--------------|--------------|--------------|--------------|--------------|--------------|--------------|--------------|--------------|--------------|--------------|--------------|--------------|--------------|

| | | | | | | | | | | | | | | | | | | |
|-----------|------------------------|-----|-----|-----|-----|-----|-----|-----|-----|-----|-----|-----|-----|-----|-----|-----|-----|-----|
| E09000002 | Barking and Dagenham | 8 | 14 | 6 | 9 | 17 | 6 | 11 | 4 | 14 | 28 | 3 | 8 | 4 | 5 | 9 | 20 | 21 |
| E09000003 | Barnet | 35 | 15 | 38 | 21 | 18 | 61 | 15 | 36 | 17 | 3 | 10 | 71 | 66 | 10 | 23 | 100 | 73 |
| E09000004 | Bexley | 66 | 67 | 47 | 30 | 23 | 51 | 137 | 186 | 422 | 111 | 232 | 92 | 141 | 232 | 461 | 43 | 46 |
| E09000005 | Brent | 108 | 173 | 170 | 129 | 137 | 136 | 127 | 55 | 97 | 30 | 59 | 110 | 106 | 30 | 56 | 64 | 26 |
| E09000006 | Bromley | 277 | 214 | 172 | 177 | 191 | 250 | 288 | 168 | 59 | 73 | 84 | 44 | 39 | 63 | 137 | 82 | 79 |
| E09000007 | Camden | 107 | 84 | 90 | 90 | 127 | 70 | 56 | 45 | 76 | 65 | 53 | 53 | 39 | 57 | 103 | 109 | 20 |
| E09000001 | City of London | 1 | 1 | 1 | 0 | 0 | 1 | 1 | 0 | 0 | 0 | 0 | 0 | 5 | 0 | 0 | 0 | 0 |
| E09000008 | Croydon | 65 | 72 | 97 | 94 | 60 | 88 | 51 | 60 | 40 | 64 | 63 | 70 | 52 | 32 | 54 | 35 | 32 |
| E09000009 | Ealing | 92 | 69 | 89 | 110 | 126 | 64 | 87 | 57 | 52 | 54 | 73 | 35 | 48 | 24 | 44 | 39 | 85 |
| E09000010 | Enfield | 77 | 34 | 38 | 34 | 67 | 45 | 84 | 110 | 30 | 50 | 62 | 63 | 26 | 9 | 30 | 15 | 6 |
| E09000011 | Greenwich | 178 | 251 | 133 | 122 | 83 | 55 | 42 | 84 | 77 | 35 | 37 | 36 | 52 | 48 | 87 | 42 | 50 |
| E09000012 | Hackney | 271 | 162 | 156 | 132 | 107 | 103 | 75 | 58 | 69 | 99 | 80 | 67 | 96 | 54 | 112 | 77 | 101 |
| E09000013 | Hammersmith and Fulham | 110 | 91 | 59 | 130 | 148 | 146 | 148 | 176 | 146 | 94 | 46 | 116 | 155 | 213 | 226 | 164 | 69 |
| E09000014 | Haringey | 98 | 150 | 145 | 240 | 144 | 151 | 52 | 44 | 29 | 35 | 44 | 52 | 38 | 29 | 25 | 36 | 49 |
| E09000015 | Harrow | 7 | 84 | 79 | 35 | 107 | 83 | 40 | 114 | 106 | 7 | 8 | 12 | 13 | 3 | 7 | 10 | 2 |
| E09000016 | Havering | 7 | 8 | 14 | 16 | 136 | 120 | 168 | 183 | 261 | 253 | 88 | 44 | 55 | 33 | 44 | 25 | 9 |
| E09000017 | Hillingdon | 39 | 23 | 24 | 21 | 22 | 50 | 16 | 23 | 15 | 10 | 17 | 19 | 11 | 7 | 9 | 16 | 17 |
| E09000018 | Hounslow | 29 | 12 | 19 | 26 | 29 | 24 | 27 | 64 | 54 | 58 | 40 | 57 | 27 | 17 | 46 | 67 | 114 |
| E09000019 | Islington | 185 | 78 | 131 | 275 | 80 | 100 | 142 | 151 | 123 | 44 | 48 | 68 | 29 | 101 | 115 | 84 | .. |
| E09000020 | Kensington and Chelsea | 75 | 59 | 87 | 115 | 103 | 89 | 135 | 119 | 130 | 119 | 160 | 177 | 200 | 117 | 67 | 249 | 266 |
| E09000021 | Kingston upon Thames | 6 | 9 | 9 | 8 | 4 | 11 | 11 | 31 | 11 | 3 | 12 | 6 | 4 | 8 | 10 | 7 | 26 |
| E09000022 | Lambeth | 134 | 146 | 117 | 192 | 176 | 206 | 209 | 230 | 243 | 236 | 318 | 372 | 109 | 138 | 144 | 132 | 87 |
| E09000023 | Lewisham | 91 | 75 | 227 | 88 | 127 | 163 | 174 | 131 | 72 | 62 | 64 | 48 | 61 | 51 | 172 | 94 | 100 |
| E09000024 | Merton | 6 | 12 | 8 | 8 | 7 | 24 | 12 | 171 | 34 | 41 | 14 | 18 | 37 | 28 | 35 | 75 | 82 |
| E09000025 | Newham | 90 | 78 | 112 | 67 | 60 | 45 | 26 | 28 | 24 | 18 | 23 | 24 | 46 | 44 | 62 | 35 | 91 |
| E09000026 | Redbridge | 25 | 33 | 21 | 15 | 14 | 2 | 8 | 10 | 4 | 5 | 10 | 49 | 8 | 1 | 8 | 8 | 7 |
| E09000027 | Richmond upon Thames | 83 | 77 | 46 | 56 | 36 | 56 | 72 | 34 | 31 | 47 | 39 | 34 | 37 | 31 | 39 | 43 | 45 |
| E09000028 | Southwark | 83 | 66 | 55 | 72 | 68 | 79 | 44 | 56 | 36 | 78 | 176 | 56 | 73 | 75 | 128 | 101 | 60 |
| E09000029 | Sutton | 10 | 9 | 16 | 8 | 4 | 9 | 12 | 5 | 12 | 13 | 15 | 12 | 17 | 14 | 10 | 24 | 21 |
| E09000030 | Tower Hamlets | 120 | 83 | 131 | 313 | 657 | 347 | 371 | 442 | 342 | 393 | 291 | 313 | 248 | 149 | 251 | 201 | 246 |

| | | | | | | | | | | | | | | | | | | |
|-----------|----------------|-----|-----|-----|-----|-----|----|----|----|-----|----|-----|-----|-----|-----|----|----|----|
| E09000031 | Waltham Forest | 203 | 391 | 155 | 149 | 83 | 81 | 50 | 15 | 48 | 21 | 17 | 18 | 26 | 41 | 35 | 33 | 43 |
| E09000032 | Wandsworth | 70 | 66 | 72 | 61 | 31 | 44 | 30 | 21 | 66 | 20 | 36 | 20 | 25 | 37 | 47 | 42 | 56 |
| E09000033 | Westminster | 198 | 126 | 139 | 119 | 124 | 88 | 75 | 52 | 113 | 87 | 129 | 114 | 137 | 110 | 71 | 95 | 57 |

| | | | | | | | | | | | | | | | | | | |
|-------------------|------------------|--------------|------------|--------------|--------------|--------------|--------------|--------------|------------|--------------|------------|--------------|--------------|--------------|------------|--------------|--------------|--------------|
| South East | E12000008 | 1,145 | 917 | 1,295 | 1,209 | 1,460 | 1,087 | 1,096 | 967 | 1,201 | 916 | 1,086 | 1,160 | 1,058 | 957 | 1,339 | 1,400 | 1,476 |
|-------------------|------------------|--------------|------------|--------------|--------------|--------------|--------------|--------------|------------|--------------|------------|--------------|--------------|--------------|------------|--------------|--------------|--------------|

| | | | | | | | | | | | | | | | | | | |
|-----------|-----------------------|-----|-----|-----|----|-----|-----|-----|----|-----|----|----|-----|----|-----|-----|-----|-----|
| E07000223 | Adur | 8 | 0 | 0 | 0 | 2 | 0 | 0 | 0 | 0 | 0 | 1 | 0 | 2 | 3 | 8 | 25 | 32 |
| E07000224 | Arun | 1 | 0 | 4 | 15 | 2 | 2 | 3 | 7 | 5 | 4 | 12 | 3 | 2 | 2 | 3 | 8 | 3 |
| E07000105 | Ashford | 1 | 1 | 46 | 55 | 47 | 45 | 47 | 46 | 46 | 1 | 0 | 0 | 3 | 2 | 6 | 4 | 2 |
| E07000004 | Aylesbury Vale | 4 | 2 | 31 | 3 | 37 | 117 | 116 | 69 | 58 | 76 | 59 | 24 | 40 | 40 | 53 | 76 | .. |
| E07000084 | Basingstoke and Deane | 8 | 27 | 23 | 18 | 158 | 26 | 20 | 37 | 63 | 7 | 44 | 14 | 6 | 11 | 24 | 35 | 30 |
| E06000036 | Bracknell Forest | 0 | 2 | 2 | 43 | 60 | 22 | 16 | 19 | 25 | 21 | 8 | 44 | 42 | 66 | 122 | 185 | 170 |
| E06000043 | Brighton and Hove | 37 | 33 | 26 | 25 | 25 | 41 | 24 | 14 | 12 | 14 | 15 | 24 | 12 | 12 | 15 | 19 | 30 |
| E06000060 | Buckinghamshire | .. | .. | .. | .. | .. | .. | .. | .. | .. | .. | .. | .. | .. | .. | .. | .. | 225 |
| E07000106 | Canterbury | 0 | 2 | 3 | 32 | 3 | 4 | 3 | 1 | 1 | 1 | 2 | 14 | 3 | 1 | 7 | 9 | 11 |
| E07000177 | Cherwell | 18 | 13 | 8 | 20 | 55 | 11 | 19 | 11 | 19 | 32 | 33 | 30 | 11 | 37 | 56 | 38 | 40 |
| E07000225 | Chichester | 28 | 18 | 23 | 28 | 32 | 33 | 41 | 57 | 67 | 36 | 10 | 34 | 24 | 8 | 14 | 11 | 4 |
| E07000005 | Chiltern | 18 | 19 | 7 | 8 | 14 | 8 | 1 | 23 | 17 | 33 | 11 | 14 | 4 | 4 | 4 | 5 | .. |
| E07000226 | Crawley | 4 | 3 | 19 | 12 | 3 | 5 | 2 | 7 | 5 | 1 | 2 | 2 | 6 | 1 | 7 | 5 | 3 |
| E07000107 | Dartford | 2 | 2 | 3 | 1 | 1 | 2 | 1 | 0 | 0 | 2 | 2 | 5 | 7 | 1 | 7 | 3 | 0 |
| E07000108 | Dover | 9 | 7 | 2 | 4 | 7 | 6 | 4 | 14 | 2 | 5 | 11 | 6 | 8 | 8 | 8 | 6 | 20 |
| E07000085 | East Hampshire | 8 | 7 | 21 | 5 | 1 | 7 | 7 | 0 | 9 | 3 | 9 | 17 | 8 | 8 | 4 | 2 | 1 |
| E07000061 | Eastbourne | 1 | 15 | 12 | 10 | 2 | 6 | 2 | 1 | 2 | 5 | 2 | 2 | 2 | 1 | 4 | 5 | 3 |
| E07000086 | Eastleigh | 82 | 8 | 72 | 76 | 16 | 9 | 3 | 11 | 12 | 28 | 8 | 23 | 6 | 5 | 6 | 21 | 22 |
| E07000207 | Elmbridge | 47 | 53 | 17 | 53 | 46 | 47 | 42 | 35 | 25 | 14 | 16 | 35 | 34 | 9 | 2 | 4 | 33 |
| E07000208 | Epsom and Ewell | 4 | 6 | 9 | 0 | 2 | 2 | 3 | 1 | 0 | 0 | 2 | 3 | 7 | 2 | 2 | 5 | 6 |
| E07000087 | Fareham | 6 | 2 | 4 | 1 | 4 | 1 | 3 | 3 | 0 | 0 | 16 | 4 | 2 | 5 | 4 | 2 | 6 |
| E07000088 | Gosport | 9 | 2 | 21 | 4 | 3 | 2 | 4 | 1 | 6 | 10 | 12 | 5 | 5 | 3 | 1 | 3 | 2 |
| E07000109 | Gravesham | 11 | 3 | 2 | 0 | 8 | 2 | 8 | 6 | 0 | 0 | 5 | 6 | 2 | 4 | 2 | 6 | 7 |
| E07000209 | Guildford | 5 | 11 | 27 | 0 | 1 | 2 | 0 | 1 | 1 | 0 | 1 | 4 | 1 | 0 | 1 | 1 | 4 |
| E07000089 | Hart | 2 | 1 | 4 | 3 | 8 | 6 | 4 | 11 | 11 | 4 | 1 | 22 | 9 | 36 | 1 | 6 | 13 |
| E07000062 | Hastings | 100 | 142 | 57 | 28 | 54 | 23 | 16 | 27 | 12 | 14 | 12 | 15 | 12 | 23 | 33 | 45 | 58 |
| E07000090 | Havant | 32 | 6 | 5 | 3 | 1 | 2 | 4 | 2 | 3 | 1 | 24 | 2 | 6 | 6 | 8 | 8 | 13 |
| E07000227 | Horsham | 16 | 8 | 14 | 17 | 3 | 7 | 7 | 13 | 19 | 29 | 16 | 17 | 35 | 19 | 34 | 28 | 15 |
| E06000046 | Isle of Wight | 26 | 22 | 29 | 17 | 19 | 34 | 26 | 29 | 6 | 11 | 7 | 3 | 5 | 12 | 16 | 17 | 13 |
| E07000063 | Lewes | 2 | 0 | 5 | 7 | 0 | 1 | 2 | 0 | 0 | 0 | 3 | 1 | 1 | 0 | 5 | 6 | 0 |
| E07000110 | Maidstone | 10 | 61 | 69 | 37 | 15 | 25 | 23 | 34 | 95 | 22 | 21 | 49 | 30 | 21 | 20 | 16 | 8 |
| E06000035 | Medway | 10 | 8 | 8 | 32 | 49 | 27 | 27 | 23 | 33 | 26 | 24 | 9 | 12 | 6 | 12 | 22 | 18 |
| E07000228 | Mid Sussex | 19 | 55 | 89 | 68 | 119 | 126 | 139 | 39 | 43 | 54 | 60 | 40 | 31 | 0 | 16 | 18 | 4 |
| E06000042 | Milton Keynes | 9 | 16 | 38 | 46 | 31 | 16 | 29 | 40 | 12 | 14 | 15 | 8 | 29 | 21 | 28 | 39 | 30 |
| E07000210 | Mole Valley | 26 | 5 | 0 | 5 | 18 | 3 | 12 | 10 | 11 | 5 | 22 | 9 | 16 | 1 | 36 | 43 | 46 |
| E07000091 | New Forest | 1 | 13 | 2 | 1 | 2 | 5 | 5 | 4 | 3 | 1 | 3 | 1 | 3 | 5 | 10 | 6 | 7 |
| E07000178 | Oxford | 6 | 15 | 35 | 11 | 77 | 6 | 13 | 7 | 37 | 3 | 11 | 10 | 5 | 4 | 4 | 57 | 72 |
| E06000044 | Portsmouth | 17 | 9 | 18 | 14 | 14 | 12 | 15 | 9 | 10 | 9 | 14 | 29 | 38 | 7 | 8 | 15 | 9 |
| E06000038 | Reading | 4 | 15 | 15 | 34 | 23 | 20 | 8 | 4 | 2 | 4 | 6 | 4 | 7 | 4 | 4 | 11 | 14 |
| E07000211 | Reigate and Banstead | 16 | 6 | 29 | 48 | 68 | 51 | 37 | 24 | 24 | 27 | 14 | 30 | 53 | 17 | 26 | 34 | 26 |
| E07000064 | Rother | 4 | 3 | 3 | 3 | 9 | 15 | 3 | 7 | 6 | 3 | 3 | 19 | 18 | 18 | 26 | 10 | 10 |
| E07000212 | Runnymede | 0 | 1 | 1 | 2 | 0 | 2 | 0 | 3 | 1 | 1 | 2 | 1 | 1 | 1 | 1 | 3 | 4 |
| E07000092 | Rushmoor | 80 | 31 | 26 | 31 | 48 | 15 | 14 | 8 | 15 | 56 | 43 | 52 | 74 | 104 | 105 | 46 | 41 |
| E07000111 | Sevenoaks | 5 | 7 | 0 | 9 | 5 | 23 | 31 | 44 | 33 | 35 | 26 | 6 | 8 | 3 | 7 | 15 | 8 |
| E07000112 | Shepway | 5 | 3 | 3 | 9 | 2 | 3 | 1 | 13 | 7 | 26 | 47 | 29 | 41 | 48 | 49 | 6 | 7 |
| E06000039 | Slough | 104 | 7 | 37 | 26 | 24 | 26 | 2 | 3 | 2 | 1 | 4 | 5 | 7 | 9 | 10 | 12 | 10 |
| E07000006 | South Bucks | 0 | 12 | 9 | 26 | 10 | 6 | 13 | 2 | 2 | 7 | 7 | 11 | 11 | 5 | 4 | 6 | .. |
| E07000179 | South Oxfordshire | 8 | 20 | 184 | 12 | 16 | 6 | 11 | 9 | 11 | 16 | 16 | 17 | 5 | 18 | 21 | 16 | 5 |
| E06000045 | Southampton | 12 | 24 | 21 | 40 | 29 | 24 | 26 | 6 | 8 | 13 | 28 | 37 | 37 | 18 | 14 | 14 | 5 |
| E07000213 | Spelthorne | 11 | 14 | 15 | 20 | 48 | 28 | 24 | 4 | 1 | 3 | 20 | 19 | 9 | 8 | 11 | 3 | 3 |
| E07000214 | Surrey Heath | 2 | 2 | 2 | 1 | 1 | 4 | 3 | 2 | 7 | 2 | 0 | 0 | 4 | 2 | 7 | 10 | 5 |
| E07000113 | Swale | 36 | 15 | 40 | 27 | 34 | 33 | 12 | 14 | 52 | 19 | 76 | 101 | 31 | 19 | 35 | 42 | 62 |
| E07000215 | Tandridge | 2 | 5 | 0 | 0 | 2 | 0 | 1 | 0 | 1 | 0 | 1 | 2 | 1 | 0 | 1 | 1 | 0 |
| E07000093 | Test Valley | 33 | 37 | 31 | 0 | 20 | 19 | 15 | 15 | 8 | 10 | 27 | 17 | 9 | 19 | 44 | 38 | 52 |
| E07000114 | Thanet | 18 | 19 | 11 | 24 | 55 | 15 | 19 | 16 | 25 | 26 | 13 | 48 | 33 | 27 | 47 | 38 | 39 |
| E07000115 | Tonbridge and Malling | 8 | 10 | 9 | 22 | 7 | 9 | 17 | 14 | 46 | 11 | 61 | 24 | 15 | 1 | 31 | 35 | 35 |
| E07000116 | Tunbridge Wells | 14 | 19 | 5 | 58 | 12 | 15 | 25 | 20 | 101 | 18 | 15 | 30 | 23 | 17 | 44 | 61 | 73 |
| E07000180 | Vale of White Horse | 11 | 8 | 16 | 1 | 13 | 1 | 2 | 6 | 2 | 5 | 6 | 36 | 14 | 19 | 11 | 7 | 6 |
| E07000216 | Waverley | 0 | 3 | 7 | 4 | 1 | 1 | 0 | 1 | 4 | 1 | 5 | 2 | 2 | 1 | 4 | 9 | 2 |
| E07000065 | Wealden | 20 | 1 | 5 | 3 | 7 | 4 | 2 | 3 | 7 | 19 | 4 | 10 | 5 | 2 | 4 | 1 | 10 |
| E06000037 | West Berkshire | 68 | 12 | 25 | 37 | 15 | 5 | 46 | 2 | 6 | 13 | 8 | 4 | 10 | 22 | 16 | 27 | 20 |
| E07000181 | West Oxfordshire | 12 | 8 | 3 | 8 | 9 | 6 | 0 | 55 | 17 | 1 | 9 | 6 | 21 | 44 | 59 | 25 | 49 |
| E07000094 | Winchester | 2 | 2 | 10 | 0 | 1 | 0 | 1 | 2 | 4 | 5 | 8 | 8 | 3 | 13 | 5 | 3 | 7 |

| | | | | | | | | | | | | | | | | | | |
|---|------------------|------------|------------|------------|------------|------------|--------------|------------|------------|------------|------------|------------|------------|------------|--------------|--------------|--------------|--------------|
| E06000040 Windsor and Maidenhead | 21 | 17 | 15 | 17 | 35 | 40 | 42 | 18 | 18 | 4 | 23 | 5 | 8 | 2 | 14 | 16 | 2 | |
| E07000217 Woking | 17 | 6 | 1 | 0 | 2 | 1 | 2 | 1 | 20 | 6 | 1 | 0 | 6 | 8 | 9 | 3 | 4 | |
| E06000041 Wokingham | 2 | 0 | 2 | 2 | 1 | 0 | 3 | 2 | 4 | 5 | 0 | 1 | 3 | 4 | 2 | 14 | 7 | |
| E07000229 Worthing | 17 | 9 | 12 | 35 | 17 | 7 | 6 | 3 | 19 | 11 | 15 | 5 | 7 | 5 | 3 | 7 | 10 | |
| E07000007 Wycombe | 26 | 4 | 3 | 8 | 7 | 15 | 39 | 54 | 78 | 82 | 84 | 103 | 123 | 105 | 134 | 83 | .. | |
| South West | E12000009 | 656 | 786 | 871 | 859 | 978 | 1,024 | 923 | 813 | 993 | 928 | 770 | 876 | 853 | 1,065 | 1,070 | 1,405 | 1,281 |
| E06000022 Bath and North East Somerset | 40 | 76 | 86 | 120 | 159 | 76 | 28 | 52 | 120 | 38 | 29 | 38 | 52 | 77 | 85 | 118 | 110 | |
| E06000028 Bournemouth | 10 | 8 | 28 | 26 | 2 | 1 | 3 | 1 | 1 | 3 | 2 | 6 | 5 | 7 | 6 | .. | .. | |
| E06000058 Bournemouth, Christchurch & F | .. | .. | .. | .. | .. | .. | .. | .. | .. | .. | .. | .. | .. | .. | .. | 19 | 34 | |
| E06000023 Bristol, City of | 124 | 128 | 146 | 133 | 121 | 118 | 113 | 102 | 93 | 30 | 48 | 29 | 34 | 24 | 25 | 35 | 32 | |
| E07000019 Caradon | 0 | 2 | 1 | 0 | 1 | .. | .. | .. | .. | .. | .. | .. | .. | .. | .. | .. | .. | |
| E07000020 Carrick | 3 | 2 | 3 | 6 | 3 | .. | .. | .. | .. | .. | .. | .. | .. | .. | .. | .. | .. | |
| E07000078 Cheltenham | 36 | 27 | 24 | 23 | 24 | 12 | 11 | 1 | 4 | 7 | 2 | 1 | 4 | 32 | 38 | 48 | 65 | |
| E07000048 Christchurch | 4 | 1 | 7 | 16 | 1 | 5 | 3 | 10 | 19 | 9 | 5 | 4 | 1 | 1 | 0 | .. | .. | |
| E06000052 Cornwall | .. | .. | .. | .. | 0 | 47 | 48 | 17 | 19 | 38 | 62 | 27 | 17 | 181 | 68 | 58 | 34 | |
| E07000079 Cotswold | 44 | 51 | 50 | 31 | 20 | 48 | 51 | 7 | 12 | 5 | 5 | 6 | 33 | 78 | 107 | 89 | 69 | |
| E06000059 Dorset | .. | .. | .. | .. | .. | .. | .. | .. | .. | .. | .. | .. | .. | .. | .. | 61 | 85 | |
| E07000040 East Devon | 2 | 2 | 2 | 2 | 1 | 0 | 1 | 0 | 1 | 1 | 2 | 3 | 4 | 13 | 3 | 4 | 5 | |
| E07000049 East Dorset | 4 | 1 | 0 | 1 | 5 | 26 | 31 | 7 | 0 | 3 | 3 | 2 | 2 | 13 | 10 | .. | .. | |
| E07000041 Exeter | 53 | 65 | 42 | 15 | 25 | 33 | 24 | 26 | 38 | 48 | 42 | 45 | 58 | 50 | 43 | 35 | 38 | |
| E07000080 Forest of Dean | 8 | 7 | 3 | 16 | 14 | 12 | 37 | 18 | 35 | 28 | 20 | 24 | 8 | 17 | 5 | 17 | 18 | |
| E07000081 Gloucester | 34 | 31 | 10 | 1 | 3 | 8 | 1 | 2 | 3 | 5 | 8 | 5 | 4 | 15 | 34 | 25 | 69 | |
| E06000053 Isles of Scilly | .. | .. | .. | .. | .. | .. | .. | .. | 1 | 0 | 0 | 0 | 0 | 0 | 0 | 0 | 0 | |
| E07000025 Isles of Scilly | 0 | 0 | 0 | 0 | 0 | .. | .. | .. | .. | .. | .. | .. | .. | .. | .. | .. | .. | |
| E07000230 Kennet | 6 | 4 | 11 | 27 | 31 | .. | .. | .. | .. | .. | .. | .. | .. | .. | .. | .. | .. | |
| E07000021 Kerrier | 10 | 5 | 4 | 12 | 23 | .. | .. | .. | .. | .. | .. | .. | .. | .. | .. | .. | .. | |
| E07000187 Mendip | 7 | 9 | 3 | 31 | 35 | 99 | 49 | 52 | 19 | 14 | 15 | 7 | 17 | 11 | 26 | 31 | 31 | |
| E07000042 Mid Devon | 0 | 0 | 3 | 4 | 0 | 0 | 0 | 0 | 0 | 0 | 1 | 9 | 5 | 7 | 6 | 0 | 9 | |
| E07000022 North Cornwall | 2 | 1 | 2 | 2 | 3 | .. | .. | .. | .. | .. | .. | .. | .. | .. | .. | .. | .. | |
| E07000043 North Devon | 10 | 28 | 15 | 13 | 11 | 13 | 30 | 21 | 24 | 6 | 38 | 22 | 42 | 67 | 52 | 20 | 24 | |
| E07000050 North Dorset | 14 | 2 | 2 | 5 | 10 | 8 | 10 | 20 | 11 | 10 | 7 | 0 | 4 | 9 | 8 | .. | .. | |
| E06000024 North Somerset | 9 | 18 | 16 | 26 | 36 | 27 | 19 | 14 | 16 | 32 | 18 | 20 | 9 | 17 | 21 | 76 | 41 | |
| E07000231 North Wiltshire | 8 | 16 | 24 | 22 | 14 | .. | .. | .. | .. | .. | .. | .. | .. | .. | .. | .. | .. | |
| E07000023 Penwith | 12 | 8 | 30 | 32 | 39 | .. | .. | .. | .. | .. | .. | .. | .. | .. | .. | .. | .. | |
| E06000026 Plymouth | 16 | 32 | 18 | 16 | 33 | 78 | 213 | 279 | 321 | 380 | 239 | 280 | 180 | 162 | 234 | 407 | 176 | |
| E06000029 Poole | 2 | 3 | 1 | 7 | 4 | 9 | 7 | 0 | 0 | 1 | 0 | 1 | 7 | 5 | 6 | .. | .. | |
| E07000051 Purbeck | 4 | 1 | 8 | 5 | 13 | 2 | 12 | 18 | 2 | 1 | 3 | 1 | 3 | 2 | 6 | .. | .. | |
| E07000024 Restormel | 12 | 27 | 7 | 5 | 8 | .. | .. | .. | .. | .. | .. | .. | .. | .. | .. | .. | .. | |
| E07000232 Salisbury | 1 | 0 | 2 | 1 | 1 | .. | .. | .. | .. | .. | .. | .. | .. | .. | .. | .. | .. | |
| E07000188 Sedgemoor | 16 | 8 | 2 | 8 | 4 | 7 | 3 | 0 | 4 | 1 | 1 | 1 | 9 | 5 | 6 | 1 | 4 | |
| E07000246 Somerset West and Taunton | .. | .. | .. | .. | .. | .. | .. | .. | .. | .. | .. | .. | .. | .. | .. | 2 | 3 | |
| E06000025 South Gloucestershire | 4 | 2 | 6 | 7 | 16 | 19 | 25 | 14 | 20 | 12 | 21 | 58 | 76 | 40 | 30 | 76 | 106 | |
| E07000044 South Hams | 15 | 14 | 7 | 8 | 4 | 9 | 8 | 7 | 0 | 2 | 8 | 15 | 21 | 14 | 12 | 10 | 9 | |
| E07000189 South Somerset | 56 | 58 | 87 | 103 | 120 | 165 | 45 | 46 | 28 | 26 | 22 | 33 | 27 | 9 | 42 | 38 | 71 | |
| E07000082 Stroud | 1 | 1 | 1 | 1 | 2 | 4 | 0 | 1 | 0 | 2 | 1 | 2 | 2 | 1 | 7 | 11 | 11 | |
| E06000030 Swindon | 2 | 3 | 5 | 5 | 10 | 3 | 1 | 2 | 7 | 2 | 3 | 3 | 3 | 8 | 8 | 16 | 18 | |
| E07000190 Taunton Deane | 0 | 3 | 1 | 7 | 3 | 0 | 0 | 4 | 3 | 4 | 19 | 19 | 8 | 6 | 2 | .. | .. | |
| E07000045 Teignbridge | 0 | 2 | 12 | 7 | 16 | 10 | 30 | 11 | 20 | 18 | 16 | 9 | 20 | 22 | 16 | 15 | 12 | |
| E07000083 Tewkesbury | 4 | 19 | 9 | 11 | 3 | 0 | 6 | 2 | 2 | 19 | 15 | 21 | 5 | 1 | 5 | 31 | 37 | |
| E06000027 Torbay | 39 | 67 | 138 | 38 | 80 | 54 | 11 | 9 | 20 | 15 | 21 | 12 | 10 | 21 | 15 | 19 | 19 | |
| E07000046 Torridge | 2 | 1 | 2 | 8 | 10 | 11 | 6 | 5 | 13 | 4 | 17 | 7 | 2 | 8 | 6 | 0 | 5 | |
| E07000047 West Devon | 10 | 8 | 14 | 20 | 18 | 15 | 12 | 4 | 12 | 10 | 8 | 4 | 10 | 9 | 6 | 5 | 7 | |
| E07000052 West Dorset | 10 | 3 | 6 | 8 | 7 | 9 | 5 | 15 | 21 | 8 | 8 | 11 | 28 | 5 | 5 | .. | .. | |
| E07000191 West Somerset | 2 | 2 | 3 | 2 | 1 | 1 | 2 | 8 | 6 | 3 | 5 | 5 | 7 | 3 | 3 | .. | .. | |
| E07000233 West Wiltshire | 8 | 13 | 13 | 15 | 30 | .. | .. | .. | .. | .. | .. | .. | .. | .. | .. | .. | .. | |
| E07000053 Weymouth and Portland | 12 | 27 | 17 | 13 | 14 | 10 | 19 | 7 | 2 | 6 | 3 | 4 | 9 | 8 | 14 | .. | .. | |
| E06000054 Wiltshire | .. | .. | .. | .. | 0 | 85 | 59 | 31 | 96 | 137 | 53 | 142 | 127 | 117 | 110 | 138 | 139 | |

, data missing or unavailable

.. not applicable

1. Information is reported on the location of local authority vacant dwellings and is based on unweighted data collected from private registered providers with more than 1000 stock. Excludes a small number of units located outside England.

Contact:

housing_statistics@communities.gov.uk

Source: Regulator of Social Housing

Latest update: 9 March 2022

Next update: March 2023

Table 615 Other public sector^{1,2,3} vacant dwellings by local authority district, England, 2004 -2015 (discontinued)

| | Current ONS code | Lower and Single Tier Authority Data | 2004 | 2005 | 2006 | 2007 | 2008 | 2009 | 2010 | 2011 | 2012 | 2013 | 2014 | 2015 |
|-------------------|---------------------|---|--------------|--------------|--------------|--------------|--------------|--------------|--------------|--------------|--------------|--------------|--------------|--------------|
| England | E92000001 | | 6,722 | 5,666 | 7,376 | 6,554 | 4,802 | 5,735 | 5,883 | 5,243 | 6,387 | 3,453 | 3,648 | 3,421 |
| North East | E12000001 | | 410 | 396 | 921 | 949 | 234 | 23 | 26 | 48 | 94 | 37 | 21 | 6 |
| | E07000157 | Alnwick | 0 | 126 | 276 | 242 | 0 | 0 | .. | .. | .. | .. | .. | .. |
| | E07000158 | Berwick-upon-Tweed | . | . | 0 | 0 | 0 | 0 | .. | .. | .. | .. | .. | .. |
| | E07000159 | Blyth Valley | 2 | 21 | 16 | 18 | 0 | 0 | .. | .. | .. | .. | .. | .. |
| | E07000160 | Castle Morpeth | 0 | 0 | 0 | 0 | 14 | . | .. | .. | .. | .. | .. | .. |
| | E07000054 | Chester-le-Street | 0 | 0 | 0 | 0 | 0 | 0 | .. | .. | .. | .. | .. | .. |
| | E06000047 | County Durham | .. | .. | .. | .. | .. | .. | 0 | 0 | 9 | 9 | 0 | 0 |
| | E06000005 | Darlington | 0 | 0 | 0 | 0 | 0 | 1 | 0 | 0 | 0 | 0 | 0 | 0 |
| | E07000055 | Derwentside | 0 | 0 | 0 | 0 | 0 | 0 | .. | .. | .. | .. | .. | .. |
| | E07000056 | Durham | 6 | 6 | 0 | 0 | 0 | . | .. | .. | .. | .. | .. | .. |
| | E07000057 | Easington | 1 | 0 | 0 | 0 | 0 | 1 | .. | .. | .. | .. | .. | .. |
| | E08000037 | Gateshead | 7 | 4 | 4 | 0 | 127 | 6 | 6 | 33 | 33 | 0 | 0 | 0 |
| | E06000001 | Hartlepool | 0 | 7 | 592 | 615 | 83 | 3 | 14 | 10 | 0 | . | 0 | 0 |
| | E06000002 | Middlesbrough | 0 | 0 | 0 | 0 | 0 | 0 | 0 | 0 | 0 | 0 | 0 | 0 |
| | E08000021 | Newcastle upon Tyne | 385 | 229 | 18 | 17 | 0 | 0 | 0 | 0 | 27 | 7 | 0 | 0 |
| | E08000022 | North Tyneside | 6 | 0 | 1 | 0 | 0 | 0 | 0 | 0 | 0 | 0 | 0 | 0 |
| | E06000057 | Northumberland | .. | .. | .. | .. | .. | .. | 0 | 0 | 18 | 14 | 14 | 6 |
| | E06000003 | Redcar and Cleveland | 0 | 0 | 0 | 0 | 0 | 0 | 0 | 0 | 0 | 0 | 0 | 0 |
| | E07000058 | Sedgefield | 0 | 0 | 0 | 0 | 0 | 0 | .. | .. | .. | .. | .. | .. |
| | E08000023 | South Tyneside | 0 | 0 | 11 | 9 | 6 | 12 | 6 | 5 | 7 | 7 | 7 | 0 |
| | E06000004 | Stockton-on-Tees | 0 | 0 | 0 | 0 | 0 | 0 | 0 | 0 | 0 | 0 | 0 | 0 |
| | E08000024 | Sunderland | 0 | 0 | 0 | 0 | 0 | 0 | 0 | 0 | 0 | 0 | 0 | 0 |
| | E07000059 | Teesdale | 0 | 0 | 0 | 44 | 0 | 0 | .. | .. | .. | .. | .. | .. |
| | E07000161 | Tynedale | 0 | 0 | 0 | 1 | 1 | 0 | .. | .. | .. | .. | .. | .. |
| | E07000162 | Wansbeck | 0 | 0 | 0 | 0 | 0 | 0 | .. | .. | .. | .. | .. | .. |
| | E07000060 | Wear Valley | 3 | 3 | 3 | 3 | 3 | 0 | .. | .. | .. | .. | .. | .. |
| North West | E12000002 | | 1,450 | 883 | 920 | 579 | 243 | 418 | 385 | 355 | 152 | 170 | 69 | 89 |
| | E07000026 | Allerdale | 0 | 0 | 0 | 0 | 0 | 0 | 0 | 0 | 0 | 1 | 1 | 1 |
| | E07000027 | Barrow-in-Furness | 0 | 0 | . | 0 | 0 | 0 | 0 | 0 | 0 | 0 | 0 | 0 |
| | E06000008 | Blackburn with Darwen | 0 | 0 | 0 | 0 | 1 | 0 | 1 | 2 | 0 | 0 | 0 | 0 |
| | E06000009 | Blackpool | 0 | 0 | 0 | 0 | 5 | 0 | 0 | 0 | . | 0 | 0 | 0 |
| | E08000001 | Bolton | 0 | 0 | 0 | 0 | 0 | 0 | 0 | 0 | 0 | 0 | 0 | 0 |
| | E07000117 | Burnley | 0 | 0 | 0 | 0 | 28 | 0 | 0 | 0 | 19 | 4 | 4 | 0 |
| | E08000002 | Bury | 0 | 0 | 50 | 101 | 13 | 0 | 0 | 0 | 0 | 0 | 0 | 0 |
| | E07000028 | Carlisle | 0 | 0 | 0 | 0 | 0 | . | 0 | 0 | 3 | 2 | 5 | 5 |
| | E06000049 | Cheshire East | .. | .. | .. | .. | .. | .. | 4 | 10 | 16 | 67 | 1 | 3 |
| | E06000050 | Cheshire West and Chester | .. | .. | .. | .. | .. | .. | 21 | 3 | 36 | 30 | 30 | 51 |
| | E07000013 | Chester | 4 | 70 | 102 | 35 | 16 | 75 | .. | .. | .. | .. | .. | .. |
| | E07000118 | Chorley | 0 | . | 0 | 0 | 0 | 0 | 0 | 0 | 2 | 0 | 2 | 1 |
| | E07000014 | Congleton | 3 | 0 | 0 | 0 | 0 | 0 | .. | .. | .. | .. | .. | .. |
| | E07000029 | Copeland | 0 | 0 | 0 | 0 | 0 | 1 | 1 | 19 | 19 | 2 | 1 | 0 |

| | | | | | | | | | | | | | |
|-----------|-----------|---|---|----|----|----|-----|-----|-----|-----|----|----|----|
| E07000169 | Selby | 0 | 0 | 0 | 0 | 0 | 0 | 0 | 0 | 0 | 0 | 0 | 0 |
| E08000019 | Sheffield | 5 | 0 | 0 | 2 | 4 | 62 | 18 | 41 | 38 | 29 | 31 | 28 |
| E08000036 | Wakefield | 5 | 0 | 0 | 0 | 0 | 0 | 0 | 0 | 0 | 5 | 5 | 8 |
| E06000014 | York | 3 | 3 | 86 | 18 | 29 | 124 | 103 | 110 | 110 | . | 52 | 62 |

| | | | | | | | | | | | | | |
|----------------------|------------------|------------|------------|------------|------------|------------|------------|------------|------------|------------|------------|------------|------------|
| East Midlands | E12000004 | 853 | 953 | 609 | 601 | 576 | 591 | 582 | 424 | 584 | 324 | 269 | 262 |
|----------------------|------------------|------------|------------|------------|------------|------------|------------|------------|------------|------------|------------|------------|------------|

| | | | | | | | | | | | | | |
|-----------|---------------------------|-----|-----|-----|-----|-----|-----|-----|----|-----|----|-----|-----|
| E07000032 | Amber Valley | 5 | 4 | 6 | 7 | 7 | 9 | 7 | 9 | 7 | 9 | 7 | 6 |
| E07000170 | Ashfield | 3 | 0 | 0 | 0 | 0 | 0 | 0 | 0 | 0 | 0 | 0 | 0 |
| E07000171 | Bassetlaw | 5 | 6 | 15 | 1 | 3 | . | 2 | 6 | 0 | 0 | 0 | 2 |
| E07000129 | Blaby | 0 | 0 | 6 | 0 | 0 | 0 | 47 | 0 | 0 | 0 | 0 | 0 |
| E07000033 | Bolsover | 0 | 0 | 0 | 0 | 0 | 0 | 0 | 0 | 0 | 0 | 0 | 0 |
| E07000136 | Boston | 0 | 0 | 0 | 0 | 0 | 0 | 47 | 48 | 49 | 49 | 29 | 34 |
| E07000172 | Broxtowe | 3 | 9 | 4 | 16 | 6 | 3 | 17 | 74 | 20 | 0 | 29 | 28 |
| E07000130 | Charnwood | 0 | 0 | 0 | 0 | . | 0 | 0 | 13 | 56 | 56 | 6 | 6 |
| E07000034 | Chesterfield | 0 | 0 | 0 | 35 | 8 | 8 | 10 | 0 | 0 | . | 0 | 0 |
| E07000150 | Corby | 0 | 0 | 0 | 0 | 0 | 0 | 0 | 0 | 0 | 0 | 0 | 0 |
| E07000151 | Daventry | 0 | 0 | 0 | 0 | 0 | 0 | 0 | 0 | 0 | 0 | 0 | 0 |
| E06000015 | Derby | 77 | 16 | 0 | 0 | 0 | 0 | 0 | 2 | 2 | . | 0 | . |
| E07000035 | Derbyshire Dales | 0 | 2 | 2 | 2 | 0 | 0 | 2 | 0 | 0 | 29 | 0 | 0 |
| E07000137 | East Lindsey | 0 | 129 | 93 | 59 | 88 | 87 | 0 | 10 | 10 | 17 | 6 | 9 |
| E07000152 | East Northamptonshire | 0 | 0 | 1 | 0 | 0 | 0 | 1 | 2 | 3 | 2 | 2 | 2 |
| E07000036 | Erewash | 0 | 0 | 0 | 0 | 0 | 1 | 0 | 0 | 0 | 0 | 0 | 0 |
| E07000173 | Gedling | 0 | 0 | 0 | 0 | 0 | 0 | 0 | 0 | 0 | 0 | 0 | 0 |
| E07000131 | Harborough | 0 | 0 | 0 | 0 | 0 | 0 | 0 | 0 | 0 | 0 | 0 | . |
| E07000037 | High Peak | 5 | 0 | 0 | 0 | . | . | 0 | 0 | . | . | 0 | . |
| E07000132 | Hinckley and Bosworth | 0 | 0 | 0 | 0 | 0 | 0 | 0 | 0 | 0 | 0 | 0 | 0 |
| E07000153 | Kettering | 0 | 5 | 5 | 4 | 5 | 3 | 0 | 2 | 3 | 0 | 0 | 0 |
| E06000016 | Leicester | . | . | 0 | 32 | 13 | 23 | 48 | 46 | 51 | 54 | 51 | 43 |
| E07000138 | Lincoln | 0 | 0 | 0 | 0 | 0 | 0 | 0 | 0 | 0 | 0 | 0 | 0 |
| E07000174 | Mansfield | 0 | 0 | 0 | 0 | 0 | 0 | 0 | 0 | 0 | 0 | 0 | 0 |
| E07000133 | Melton | 21 | 16 | 17 | 14 | 0 | 0 | 0 | 0 | 0 | 0 | 0 | 0 |
| E07000175 | Newark and Sherwood | 2 | 0 | 0 | 0 | 0 | 0 | 0 | 0 | 0 | 0 | 0 | 0 |
| E07000038 | North East Derbyshire | 2 | 2 | 2 | 0 | 0 | 3 | 2 | 0 | 4 | 1 | 0 | 0 |
| E07000139 | North Kesteven | 230 | 273 | 248 | 214 | 240 | 173 | 105 | 26 | 211 | 79 | 117 | 117 |
| E07000134 | North West Leicestershire | 0 | 0 | 0 | . | 0 | 19 | 0 | 0 | 3 | 3 | 3 | 0 |
| E07000154 | Northampton | 0 | 1 | 5 | 4 | 1 | 3 | 8 | 4 | 0 | 0 | 0 | 0 |
| E06000018 | Nottingham | 6 | 14 | 39 | 45 | 30 | 29 | 12 | 26 | 7 | 7 | 2 | 1 |
| E07000135 | Oadby and Wigston | 0 | 0 | 0 | 0 | 0 | 0 | 0 | 0 | 0 | . | 1 | 0 |
| E07000176 | Rushcliffe | 64 | 64 | 64 | 64 | 64 | 64 | 64 | 64 | 64 | 0 | 0 | 0 |
| E06000017 | Rutland | 257 | 0 | 0 | 0 | 0 | 96 | 66 | 66 | 66 | 66 | 0 | . |
| E07000039 | South Derbyshire | 0 | 0 | . | . | 0 | 0 | 0 | 0 | 0 | 0 | 0 | . |
| E07000140 | South Holland | 0 | 0 | 0 | 0 | 0 | . | 1 | 1 | 1 | 0 | 0 | 0 |
| E07000141 | South Kesteven | 0 | 0 | 0 | 0 | 0 | 0 | 81 | . | . | 0 | 0 | 0 |
| E07000155 | South Northamptonshire | . | 412 | 0 | 0 | 0 | 0 | 0 | 0 | 2 | 2 | 2 | 4 |
| E07000156 | Wellingborough | 0 | 0 | 0 | 0 | 0 | 0 | 0 | 0 | 0 | 0 | 0 | 0 |
| E07000142 | West Lindsey | 173 | 0 | 102 | 104 | 111 | 70 | 62 | 25 | 25 | 16 | 14 | 10 |

| | | | | | | | | | | | | | |
|----------------------|------------------|------------|------------|------------|------------|------------|------------|------------|------------|------------|------------|------------|------------|
| West Midlands | E12000005 | 170 | 141 | 169 | 174 | 233 | 175 | 187 | 374 | 441 | 266 | 373 | 378 |
|----------------------|------------------|------------|------------|------------|------------|------------|------------|------------|------------|------------|------------|------------|------------|

| | | | | | | | | | | | | | |
|-----------|------------|----|----|----|----|----|----|----|-----|-----|----|----|-----|
| E08000025 | Birmingham | 39 | 39 | 39 | 39 | 91 | 93 | 92 | 105 | 101 | 89 | 83 | 113 |
|-----------|------------|----|----|----|----|----|----|----|-----|-----|----|----|-----|

| | | | | | | | | | | | | | |
|-----------|--------------------------|----|----|----|----|----|----|----|-----|-----|----|-----|-----|
| E07000182 | Bridgnorth | 0 | 0 | 0 | 0 | 0 | 0 | .. | .. | .. | .. | .. | .. |
| E07000234 | Bromsgrove | 0 | 0 | 0 | 0 | 0 | 0 | 2 | 0 | 0 | 5 | 3 | 3 |
| E07000192 | Cannock Chase | 0 | 0 | 0 | 0 | 0 | 0 | 0 | 0 | 0 | 0 | 0 | 0 |
| E08000026 | Coventry | 6 | 7 | 7 | 5 | 4 | 3 | 3 | 6 | 4 | 6 | 5 | 1 |
| E08000027 | Dudley | 19 | 19 | 26 | 39 | 21 | 29 | 24 | 13 | 7 | 19 | 12 | 15 |
| E07000193 | East Staffordshire | 0 | 6 | 5 | 0 | 0 | . | 0 | 0 | 0 | . | 0 | 0 |
| E06000019 | Herefordshire, County of | 41 | 48 | 36 | 34 | 42 | 0 | 20 | 25 | 1 | 11 | 10 | 9 |
| E07000194 | Lichfield | 12 | 1 | 0 | 3 | 3 | 0 | 0 | 28 | 23 | 23 | 32 | 32 |
| E07000235 | Malvern Hills | 0 | 0 | 0 | 0 | 0 | 0 | 0 | 0 | 0 | 0 | 0 | 0 |
| E07000195 | Newcastle-under-Lyme | 1 | 0 | 0 | 0 | 0 | 0 | 0 | 0 | 0 | 0 | 0 | 0 |
| E07000183 | North Shropshire | . | . | 0 | . | 0 | 0 | .. | .. | .. | .. | .. | .. |
| E07000218 | North Warwickshire | 0 | 0 | 0 | 0 | 0 | . | 0 | 0 | . | . | 0 | 0 |
| E07000219 | Nuneaton and Bedworth | 1 | 0 | 0 | 0 | 0 | 0 | 0 | . | 0 | . | 0 | . |
| E07000184 | Oswestry | 0 | . | . | 0 | 0 | 0 | .. | .. | .. | .. | .. | .. |
| E07000236 | Redditch | 0 | 0 | 0 | 2 | 1 | 2 | 2 | 2 | 22 | 22 | 0 | 0 |
| E07000220 | Rugby | 0 | 0 | 0 | . | 0 | . | 0 | 0 | . | 0 | 0 | 0 |
| E08000028 | Sandwell | 0 | 0 | 9 | 0 | 0 | 0 | 0 | 0 | 0 | . | 0 | . |
| E07000185 | Shrewsbury and Atcham | 8 | 0 | 0 | 0 | 0 | 0 | .. | .. | .. | .. | .. | .. |
| E06000051 | Shropshire | .. | .. | .. | .. | .. | .. | 0 | 107 | 107 | . | 177 | 138 |
| E08000029 | Solihull | 2 | 2 | 7 | 12 | 16 | 14 | 12 | 11 | 12 | 1 | 3 | 0 |
| E07000186 | South Shropshire | 0 | 0 | 0 | 0 | 0 | 0 | .. | .. | .. | .. | .. | .. |
| E07000196 | South Staffordshire | 0 | 0 | 4 | 4 | 2 | 0 | 0 | 3 | 0 | 0 | 0 | 0 |
| E07000197 | Stafford | 0 | 0 | 0 | 0 | 0 | . | 0 | 9 | 13 | 9 | 12 | 28 |
| E07000198 | Staffordshire Moorlands | 0 | 0 | 0 | 0 | 0 | 0 | 0 | 3 | 1 | 3 | 1 | 1 |
| E06000021 | Stoke-on-Trent | 0 | 0 | 0 | 0 | 0 | 0 | 0 | 0 | 0 | 0 | 0 | 0 |
| E07000221 | Stratford-on-Avon | 0 | 0 | 0 | 0 | 14 | . | 0 | 0 | 6 | 1 | 0 | 2 |
| E07000199 | Tamworth | 0 | 0 | 0 | 0 | 0 | 0 | 0 | 0 | 0 | 0 | 0 | 0 |
| E06000020 | Telford and Wrekin | 25 | 12 | 26 | 26 | 26 | 26 | 26 | 26 | 26 | . | 0 | . |
| E08000030 | Walsall | 0 | 0 | 0 | 0 | 0 | 0 | 0 | 28 | 40 | 40 | 30 | 30 |
| E07000222 | Warwick | 0 | 0 | 0 | 0 | 0 | 0 | 0 | 0 | 0 | 0 | 0 | 0 |
| E08000031 | Wolverhampton | 4 | 2 | 4 | 4 | 3 | 2 | 2 | 0 | 0 | 0 | 0 | 0 |
| E07000237 | Worcester | 7 | 4 | 5 | 5 | 10 | 2 | 4 | 3 | 2 | 2 | 2 | 3 |
| E07000238 | Wychavon | 2 | 1 | 1 | 1 | 0 | 0 | 0 | 0 | 70 | 32 | 0 | 0 |
| E07000239 | Wyre Forest | 3 | 0 | 0 | 0 | 0 | 4 | 0 | 5 | 6 | 3 | 3 | 3 |

| | | | | | | | | | | | | | |
|------------------------|------------------|--------------|------------|--------------|--------------|------------|------------|------------|------------|------------|------------|------------|------------|
| East of England | E12000006 | 1,035 | 832 | 1,050 | 1,035 | 614 | 806 | 738 | 654 | 477 | 485 | 529 | 518 |
|------------------------|------------------|--------------|------------|--------------|--------------|------------|------------|------------|------------|------------|------------|------------|------------|

| | | | | | | | | | | | | | |
|-----------|----------------------|-----|-----|-----|-----|----|-----|-----|-----|-----|-----|-----|-----|
| E07000200 | Babergh | 0 | 0 | 0 | 0 | 0 | . | 0 | 0 | 0 | 0 | 0 | 0 |
| E07000066 | Basildon | 0 | 0 | 9 | 8 | 7 | 2 | 2 | 2 | 3 | 3 | 0 | 0 |
| E06000055 | Bedford | .. | .. | .. | .. | .. | .. | 13 | 0 | 10 | 17 | 17 | 25 |
| E07000002 | Bedford | 0 | 2 | 0 | 0 | 13 | 12 | .. | .. | .. | .. | .. | .. |
| E07000067 | Braintree | 6 | 3 | 12 | 3 | 0 | 4 | 0 | 0 | 0 | 1 | 5 | 4 |
| E07000143 | Breckland | 0 | 0 | 0 | 0 | 0 | 0 | 0 | 0 | 0 | 0 | 0 | 0 |
| E07000068 | Brentwood | 20 | 2 | 27 | 30 | 14 | 14 | 5 | 0 | 0 | . | 0 | 0 |
| E07000144 | Broadland | 0 | . | . | 0 | 0 | 0 | 0 | 0 | 0 | 0 | 0 | . |
| E07000095 | Broxbourne | 0 | 0 | 4 | 2 | 1 | . | 0 | 0 | 0 | 1 | 1 | 0 |
| E07000008 | Cambridge | 0 | 0 | 0 | 0 | 0 | 0 | 0 | 0 | 0 | 0 | 0 | . |
| E07000069 | Castle Point | 0 | 0 | 0 | 0 | 0 | 0 | 0 | 0 | 0 | 0 | 0 | . |
| E06000056 | Central Bedfordshire | 0 | .. | .. | .. | .. | .. | 194 | 150 | 149 | 149 | 167 | 159 |
| E07000070 | Chelmsford | 0 | 1 | 32 | 30 | 58 | 28 | 3 | 49 | 18 | 5 | 14 | 16 |
| E07000071 | Colchester | 502 | 339 | 253 | 650 | 0 | 322 | 150 | 98 | 100 | 100 | 136 | 162 |

| | | | | | | | | | | | | | |
|-----------|------------------------------|-----|-----|-----|-----|-----|-----|-----|-----|----|----|----|-----|
| E07000096 | Dacorum | 0 | 0 | 0 | 7 | 14 | 14 | 15 | 0 | . | . | 0 | 0 |
| E07000009 | East Cambridgeshire | 0 | 0 | 0 | 0 | 7 | 0 | 0 | 0 | 0 | 0 | 0 | 0 |
| E07000242 | East Hertfordshire | 10 | 5 | 5 | 5 | 10 | 9 | 2 | 2 | 2 | 50 | 50 | . |
| E07000072 | Epping Forest | . | . | 3 | 5 | 4 | 10 | 9 | 7 | 8 | 9 | 10 | 11 |
| E07000010 | Fenland | 0 | 0 | 0 | 0 | 0 | 0 | 0 | 0 | 0 | . | 0 | 0 |
| E07000201 | Forest Heath | 0 | 0 | 0 | 0 | 0 | 0 | 0 | 0 | 3 | 2 | 1 | 3 |
| E07000145 | Great Yarmouth | 0 | 0 | 0 | 0 | 0 | . | 0 | 0 | . | . | 0 | . |
| E07000073 | Harlow | 0 | 0 | 0 | 0 | 0 | 0 | 3 | 2 | 2 | 0 | 0 | 0 |
| E07000098 | Hertsmere | 9 | 0 | 0 | 0 | 0 | 0 | 0 | 3 | 0 | 0 | 0 | 0 |
| E07000011 | Huntingdonshire | 0 | 98 | 101 | 101 | 166 | 196 | 171 | 168 | 29 | 26 | 1 | 0 |
| E07000202 | Ipswich | 10 | 10 | 0 | 15 | 11 | 0 | 25 | 19 | 19 | . | 0 | . |
| E07000146 | King's Lynn and West Norfolk | 0 | . | . | 0 | 0 | . | 0 | 0 | 0 | 3 | 1 | 2 |
| E06000032 | Luton | 0 | 0 | 0 | 0 | 0 | 0 | 0 | 0 | 0 | 0 | 0 | . |
| E07000074 | Maldon | . | . | 0 | 0 | 0 | . | 0 | 0 | 0 | . | 0 | 0 |
| E07000001 | Mid Bedfordshire | 135 | 32 | 0 | 0 | 180 | . | .. | .. | .. | .. | .. | .. |
| E07000203 | Mid Suffolk | 0 | 0 | 0 | 0 | 0 | 0 | 0 | 0 | 0 | 0 | 0 | 0 |
| E07000099 | North Hertfordshire | 9 | 0 | 7 | 0 | 7 | 3 | 2 | 3 | 3 | 3 | 0 | 0 |
| E07000147 | North Norfolk | 209 | 213 | 337 | 71 | 5 | 5 | 5 | 6 | 0 | 0 | 0 | 0 |
| E07000148 | Norwich | 10 | 0 | 31 | 0 | . | 0 | 0 | 0 | 0 | . | 0 | 0 |
| E06000031 | Peterborough | 64 | 68 | 143 | 49 | 86 | 102 | 43 | 75 | 46 | 46 | 85 | 129 |
| E07000075 | Rochford | 0 | 0 | 0 | 0 | 0 | 0 | 0 | 10 | 22 | 25 | 21 | 0 |
| E07000003 | South Bedfordshire | 0 | 0 | 0 | 0 | 0 | 0 | .. | .. | .. | .. | .. | .. |
| E07000012 | South Cambridgeshire | 0 | 10 | 23 | 35 | 13 | 58 | 58 | 40 | 40 | 40 | 0 | . |
| E07000149 | South Norfolk | 6 | 0 | 0 | 2 | 0 | 2 | 1 | 0 | 0 | 1 | 2 | 3 |
| E06000033 | Southend-on-Sea | 0 | 0 | 0 | 0 | 0 | 0 | 0 | 0 | . | 0 | 0 | 0 |
| E07000240 | St Albans | 11 | 11 | 11 | 11 | 11 | 11 | 11 | 11 | 11 | 0 | 0 | 0 |
| E07000204 | St Edmundsbury | 20 | 29 | 38 | 4 | . | . | 0 | 0 | . | . | 17 | 3 |
| E07000243 | Stevenage | 2 | 0 | 3 | 1 | 5 | 3 | 7 | 3 | 3 | . | 0 | . |
| E07000205 | Suffolk Coastal | 0 | 0 | 0 | 0 | 0 | 0 | 0 | 0 | 0 | 0 | 0 | 0 |
| E07000076 | Tendring | 0 | 0 | 2 | 3 | 2 | 0 | 6 | . | 0 | 0 | 0 | 0 |
| E07000102 | Three Rivers | 0 | 0 | 0 | 0 | 0 | 0 | 0 | 0 | 0 | 0 | 0 | 0 |
| E06000034 | Thurrock | 0 | 0 | 0 | 0 | 0 | 0 | 0 | 0 | 0 | 0 | 0 | 0 |
| E07000077 | Uttlesford | 0 | 0 | 0 | 0 | 0 | 0 | 0 | 0 | 6 | 0 | 0 | 0 |
| E07000103 | Watford | 1 | 1 | 1 | 3 | 0 | 11 | 13 | 6 | 1 | 2 | 0 | 0 |
| E07000206 | Waveney | 0 | 0 | 0 | . | 0 | 0 | 0 | 0 | 0 | 0 | 0 | 0 |
| E07000241 | Welwyn Hatfield | 11 | 8 | 8 | 0 | 0 | 0 | 0 | 0 | 2 | 2 | 1 | 1 |

| | | | | | | | | | | | | | |
|---------------|------------------|------------|------------|--------------|------------|------------|------------|--------------|------------|--------------|------------|------------|------------|
| London | E12000007 | 922 | 963 | 1,178 | 786 | 920 | 954 | 1,038 | 762 | 1,074 | 523 | 456 | 131 |
|---------------|------------------|------------|------------|--------------|------------|------------|------------|--------------|------------|--------------|------------|------------|------------|

| | | | | | | | | | | | | | |
|-----------|----------------------|-----|-----|-----|-----|-----|-----|-----|-----|-----|-----|-----|----|
| E09000002 | Barking and Dagenham | 0 | 0 | 0 | 0 | 0 | 0 | 0 | 0 | 98 | 0 | 0 | 0 |
| E09000003 | Barnet | 126 | 125 | 189 | 192 | 291 | 360 | 351 | 313 | 287 | 289 | 289 | . |
| E09000004 | Bexley | 0 | 0 | 0 | 0 | 0 | 0 | 0 | 0 | 0 | 0 | 0 | 0 |
| E09000005 | Brent | 352 | 193 | 195 | 14 | 9 | 15 | 27 | 24 | 2 | 2 | 0 | 0 |
| E09000006 | Bromley | 0 | 0 | 352 | 0 | 0 | . | 0 | 2 | 6 | 6 | 19 | 10 |
| E09000007 | Camden | 0 | 0 | 0 | 0 | 0 | 0 | 0 | 0 | 0 | 0 | 0 | . |
| E09000001 | City of London | 14 | 6 | 38 | 41 | 20 | 8 | 5 | 5 | 0 | 0 | 0 | 0 |
| E09000008 | Croydon | 14 | 8 | 3 | 7 | 1 | 15 | 14 | 4 | 3 | 1 | 1 | 20 |
| E09000009 | Ealing | 14 | 17 | 28 | 15 | 16 | 25 | 45 | 25 | 25 | 24 | 41 | 4 |
| E09000010 | Enfield | . | 51 | 14 | 55 | 48 | 45 | 56 | 16 | 30 | 34 | 36 | 35 |
| E09000011 | Greenwich | 0 | 0 | 0 | 0 | 0 | 0 | 0 | 0 | 101 | 32 | 19 | 20 |
| E09000012 | Hackney | 5 | 0 | 0 | 0 | 0 | . | 0 | 0 | 0 | 0 | 0 | 0 |

| | | | | | | | | | | | | | |
|-----------|------------------------|-----|-----|-----|-----|-----|-----|-----|-----|-----|----|----|----|
| E09000013 | Hammersmith and Fulham | 37 | 259 | 22 | 21 | 16 | 3 | 2 | 1 | 1 | 1 | 0 | . |
| E09000014 | Haringey | 0 | 0 | 0 | 0 | 0 | . | 0 | 0 | 0 | 5 | 0 | 0 |
| E09000015 | Harrow | 66 | 30 | 42 | 33 | 53 | 0 | 0 | 0 | 0 | . | 0 | . |
| E09000016 | Havering | 3 | 1 | 1 | 0 | 3 | 7 | 7 | 5 | 11 | 0 | 0 | 0 |
| E09000017 | Hillingdon | 133 | 139 | 134 | 120 | 185 | 125 | 210 | 210 | 210 | 0 | 0 | 0 |
| E09000018 | Hounslow | 11 | 8 | 29 | 18 | 60 | 19 | 15 | . | . | . | 0 | 0 |
| E09000019 | Islington | 0 | 1 | 0 | 3 | 2 | 0 | 0 | 0 | 0 | . | 0 | . |
| E09000020 | Kensington and Chelsea | 0 | 0 | 26 | 21 | 21 | 0 | 0 | 0 | 0 | 0 | 0 | 0 |
| E09000021 | Kingston upon Thames | . | 0 | 0 | 0 | 0 | 0 | 0 | 0 | 0 | 0 | 0 | 0 |
| E09000022 | Lambeth | 59 | 0 | 59 | 12 | 5 | 3 | 19 | 1 | 11 | 21 | 3 | 3 |
| E09000023 | Lewisham | 0 | 0 | 0 | 0 | 0 | 0 | . | 0 | 0 | 14 | 14 | . |
| E09000024 | Merton | . | 0 | 2 | 1 | 3 | 4 | 6 | 4 | 2 | 2 | 0 | 0 |
| E09000025 | Newham | 4 | 108 | 0 | 0 | 0 | 0 | 0 | 0 | 0 | 0 | 0 | 0 |
| E09000026 | Redbridge | 60 | 0 | 0 | 28 | 1 | 0 | 0 | 0 | 53 | 1 | 1 | . |
| E09000027 | Richmond upon Thames | 6 | 0 | 10 | 12 | 15 | 13 | 12 | 2 | 10 | 16 | 15 | 6 |
| E09000028 | Southwark | 0 | 0 | 0 | 0 | 0 | 0 | 0 | 0 | 4 | 4 | 0 | 2 |
| E09000029 | Sutton | 0 | 0 | 0 | 0 | 0 | 0 | 0 | 0 | 0 | 0 | 0 | . |
| E09000030 | Tower Hamlets | 6 | 1 | 1 | 2 | 4 | 3 | 7 | 0 | . | 0 | 0 | 0 |
| E09000031 | Waltham Forest | 0 | 2 | 7 | . | 0 | . | 0 | 1 | 1 | . | 0 | 0 |
| E09000032 | Wandsworth | 12 | 14 | 26 | 88 | 1 | 124 | 118 | 0 | 219 | 44 | 0 | 0 |
| E09000033 | Westminster | 0 | 0 | 0 | 103 | 166 | 185 | 144 | 149 | 0 | 27 | 18 | 31 |

| | | | | | | | | | | | | | |
|-------------------|------------------|--------------|------------|--------------|--------------|------------|--------------|--------------|--------------|--------------|------------|------------|------------|
| South East | E12000008 | 1,127 | 720 | 1,275 | 1,285 | 932 | 1,214 | 1,406 | 1,506 | 1,807 | 810 | 707 | 589 |
|-------------------|------------------|--------------|------------|--------------|--------------|------------|--------------|--------------|--------------|--------------|------------|------------|------------|

| | | | | | | | | | | | | | |
|-----------|-----------------------|-----|-----|-----|-----|----|-----|-----|-----|----|----|----|----|
| E07000223 | Adur | 0 | . | 0 | 0 | 0 | 0 | 0 | 0 | 0 | 0 | 0 | 0 |
| E07000224 | Arun | 0 | 0 | 0 | 10 | 2 | 0 | 0 | 0 | 0 | 0 | 0 | 0 |
| E07000105 | Ashford | 0 | 0 | 0 | 0 | 0 | 0 | 0 | 0 | 0 | 0 | 0 | 0 |
| E07000004 | Aylesbury Vale | 17 | 10 | 6 | 99 | 63 | 52 | 72 | 70 | 69 | 69 | 68 | 59 |
| E07000084 | Basingstoke and Deane | 0 | 3 | 3 | 0 | 0 | 0 | 0 | 0 | 0 | 0 | 0 | 0 |
| E06000036 | Bracknell Forest | 15 | 25 | 0 | 9 | 9 | 9 | 8 | 3 | 2 | 4 | 4 | 6 |
| E06000043 | Brighton and Hove | 0 | 1 | 3 | 2 | 1 | 0 | 2 | 2 | 3 | 1 | 14 | 1 |
| E07000106 | Canterbury | 0 | 0 | 0 | 0 | 0 | . | 0 | 0 | . | . | 0 | . |
| E07000177 | Cherwell | 0 | 0 | 0 | 0 | 0 | 2 | 0 | 0 | 0 | 0 | 0 | 0 |
| E07000225 | Chichester | 0 | 0 | 18 | 0 | 0 | 11 | 1 | 13 | 15 | 12 | 10 | 18 |
| E07000005 | Chiltern | 7 | 8 | 13 | 4 | 6 | 5 | 4 | 4 | 4 | 4 | 4 | 4 |
| E07000226 | Crawley | 1 | 0 | 0 | 7 | 7 | 0 | 0 | 0 | 0 | 0 | 0 | 0 |
| E07000107 | Dartford | 0 | 0 | 0 | 0 | 0 | 0 | 1 | 0 | 2 | 2 | 0 | 0 |
| E07000108 | Dover | 14 | 10 | 51 | 51 | 18 | . | 8 | 8 | 0 | . | 0 | 0 |
| E07000085 | East Hampshire | 126 | 0 | 47 | 77 | 50 | 50 | 50 | 50 | 0 | 0 | 0 | 0 |
| E07000061 | Eastbourne | 0 | 0 | 0 | 0 | 0 | 0 | 0 | 9 | 9 | 0 | 0 | 0 |
| E07000086 | Eastleigh | 4 | 5 | 5 | 2 | 2 | 1 | 0 | 1 | 0 | 0 | 0 | 2 |
| E07000207 | Elmbridge | 0 | 0 | 0 | 11 | 10 | 14 | 10 | 7 | 8 | 5 | 3 | 3 |
| E07000208 | Epsom and Ewell | 0 | 0 | 21 | 30 | 0 | . | 0 | 0 | 0 | 27 | 0 | 0 |
| E07000087 | Fareham | 5 | 2 | 3 | 2 | 2 | 0 | 0 | 0 | 2 | 0 | 2 | 2 |
| E07000088 | Gosport | . | 0 | 168 | 168 | 0 | 139 | 200 | 120 | 0 | 0 | 0 | 0 |
| E07000109 | Gravesham | 0 | 0 | 0 | . | 0 | 0 | 3 | 2 | 0 | 2 | 1 | 2 |
| E07000209 | Guildford | 106 | 100 | 0 | 25 | 39 | 32 | 2 | 2 | 2 | 2 | 2 | 2 |
| E07000089 | Hart | . | 0 | 0 | 0 | 0 | 0 | 0 | 0 | 3 | 86 | 86 | 0 |
| E07000062 | Hastings | 0 | 0 | 0 | 0 | 0 | 0 | 3 | 3 | 0 | 14 | 2 | 0 |
| E07000090 | Havant | 0 | 36 | 0 | 0 | 0 | 0 | 0 | 0 | 0 | 0 | 0 | 0 |
| E07000227 | Horsham | 0 | 0 | 0 | 0 | 1 | 3 | 4 | 6 | 2 | 0 | 0 | 2 |

| | | | | | | | | | | | | | |
|-----------|------------------------|-----|-----|-----|-----|-----|-----|-----|-----|-----|-----|-----|-----|
| E06000046 | Isle of Wight | 1 | .. | .. | .. | .. | .. | 0 | 0 | 0 | 0 | 0 | 0 |
| E07000063 | Lewes | 14 | 0 | 0 | 0 | 0 | 0 | 0 | 0 | 0 | 0 | 0 | 0 |
| E07000110 | Maidstone | . | 0 | 0 | 0 | 0 | 0 | 0 | . | 0 | 0 | 0 | 0 |
| E06000035 | Medway | . | . | 0 | 5 | 4 | 5 | 11 | 6 | 6 | 11 | 4 | 4 |
| E07000228 | Mid Sussex | 38 | 0 | 26 | 26 | 56 | 42 | 38 | 76 | 6 | 2 | 2 | 2 |
| E06000042 | Milton Keynes | 0 | 7 | 7 | 6 | 40 | 39 | 4 | 0 | . | . | 0 | . |
| E07000210 | Mole Valley | 5 | 0 | 5 | 7 | 20 | 20 | 20 | 18 | 18 | 18 | 4 | 4 |
| E07000091 | New Forest | 54 | 4 | 29 | 30 | 24 | 27 | 11 | 9 | 7 | 17 | 6 | 11 |
| E07000178 | Oxford | . | 67 | . | . | 57 | 156 | 156 | 156 | 35 | 35 | 35 | 33 |
| E06000044 | Portsmouth | . | . | 88 | 75 | 98 | 100 | 66 | 66 | 62 | 53 | 92 | 84 |
| E06000038 | Reading | 0 | 0 | 0 | 0 | 0 | 0 | 0 | 1 | 0 | 0 | 0 | 0 |
| E07000211 | Reigate and Banstead | 15 | 0 | 1 | 1 | 0 | 2 | 0 | 0 | 0 | 0 | 0 | 0 |
| E07000064 | Rother | 10 | 1 | 0 | 0 | 0 | 0 | 0 | 0 | 0 | 0 | 0 | 0 |
| E07000212 | Runnymede | 8 | 0 | 0 | 0 | 7 | 10 | 9 | 11 | 3 | 1 | 4 | 3 |
| E07000092 | Rushmoor | 264 | 8 | 403 | 402 | 198 | 156 | 170 | 158 | 133 | 126 | 258 | 0 |
| E07000111 | Sevenoaks | 4 | 262 | 4 | 5 | 1 | 9 | 8 | 4 | 1 | 2 | 2 | 1 |
| E07000112 | Folkestone and Hythe | 4 | 8 | 0 | 0 | 0 | 1 | 1 | 1 | 0 | 0 | 0 | 0 |
| E06000039 | Slough | 0 | 12 | 0 | 0 | 0 | 0 | 0 | 0 | 0 | 0 | 0 | 0 |
| E07000006 | South Bucks | 3 | 0 | 2 | 6 | 0 | 7 | 0 | 0 | 0 | 0 | 0 | 0 |
| E07000179 | South Oxfordshire | 20 | 6 | 20 | 20 | 20 | 20 | 33 | 30 | 30 | . | 0 | 0 |
| E06000045 | Southampton | 0 | 20 | 0 | 0 | 0 | 0 | 0 | 0 | 0 | 0 | 0 | 0 |
| E07000213 | Spelthorne | 0 | 0 | 0 | 0 | 0 | 0 | 0 | 0 | . | . | 0 | . |
| E07000214 | Surrey Heath | 92 | 0 | 17 | 14 | 115 | 93 | 95 | 100 | 98 | 98 | 0 | 106 |
| E07000113 | Swale | 0 | 17 | 0 | 0 | 0 | . | 0 | 0 | 6 | 8 | 2 | 2 |
| E07000215 | Tandridge | 1 | 0 | 5 | 0 | 0 | 0 | 0 | . | . | . | 0 | . |
| E07000093 | Test Valley | 19 | 1 | 74 | 75 | 2 | 0 | 0 | 20 | 710 | 0 | 3 | 3 |
| E07000114 | Thanet | 0 | 21 | 0 | . | . | 0 | 0 | 0 | 52 | 42 | 0 | 48 |
| E07000115 | Tonbridge and Malling | 19 | 21 | 15 | 6 | 0 | 16 | 15 | 14 | 11 | 9 | 1 | 0 |
| E07000116 | Tunbridge Wells | 0 | 0 | 0 | 0 | 0 | 0 | 10 | 11 | 4 | 0 | 0 | 0 |
| E07000180 | Vale of White Horse | 0 | 0 | 0 | . | . | . | 0 | 0 | . | . | 0 | 0 |
| E07000216 | Waverley | 0 | 23 | 23 | 19 | 2 | 1 | 18 | 18 | 18 | 0 | 0 | 0 |
| E07000065 | Wealden | 1 | 1 | 6 | 0 | 1 | 0 | 0 | 9 | 4 | 5 | 1 | 5 |
| E06000037 | West Berkshire | 24 | 14 | 16 | 52 | 7 | 33 | 5 | 311 | 311 | 7 | 36 | 32 |
| E07000181 | West Oxfordshire | 188 | . | . | 10 | 40 | . | 274 | 96 | 62 | 62 | 45 | 135 |
| E07000094 | Winchester | 0 | 0 | . | 0 | 0 | 0 | 0 | . | 0 | . | 0 | 0 |
| E06000040 | Windsor and Maidenhead | 21 | 11 | 181 | 12 | 11 | 105 | 94 | 81 | 99 | 86 | 16 | 15 |
| E07000217 | Woking | 26 | 15 | 14 | 17 | 19 | 15 | 0 | 0 | 0 | . | 0 | 0 |
| E06000041 | Wokingham | 0 | 0 | 0 | 0 | 0 | 0 | 0 | 0 | 0 | 0 | 0 | 0 |
| E07000229 | Worthing | 1 | 1 | 1 | 0 | 0 | 0 | 0 | 0 | 0 | 0 | 0 | 0 |
| E07000007 | Wycombe | 0 | 0 | 0 | 0 | 0 | 39 | 0 | 10 | 10 | . | 0 | . |

| | | | | | | | | | | | | | |
|-------------------|------------------|------------|------------|------------|------------|------------|--------------|--------------|------------|--------------|------------|--------------|--------------|
| South West | E12000009 | 536 | 518 | 840 | 818 | 609 | 1,128 | 1,119 | 744 | 1,295 | 688 | 1,051 | 1,268 |
|-------------------|------------------|------------|------------|------------|------------|------------|--------------|--------------|------------|--------------|------------|--------------|--------------|

| | | | | | | | | | | | | | |
|-----------|------------------------------|----|----|----|----|----|----|-----|-----|-----|----|----|----|
| E06000022 | Bath and North East Somerset | 0 | 0 | 0 | 0 | 0 | 0 | 0 | 0 | 0 | 0 | 0 | 0 |
| E06000028 | Bournemouth | 0 | 0 | 0 | 0 | 0 | 0 | 0 | 0 | 0 | 0 | 0 | 0 |
| E06000023 | Bristol, City of | 0 | 0 | 0 | 0 | 49 | . | 383 | 350 | 350 | . | 0 | . |
| E07000019 | Caradon | 0 | 0 | 0 | 0 | . | . | .. | .. | .. | .. | .. | .. |
| E07000020 | Carrick | 0 | 0 | 0 | 4 | 3 | 9 | .. | .. | .. | .. | .. | .. |
| E07000078 | Cheltenham | 0 | 0 | . | 0 | 0 | . | 0 | 0 | 0 | 0 | 0 | 0 |
| E07000048 | Christchurch | 0 | 0 | 0 | 0 | 0 | 0 | 0 | . | 0 | 0 | 0 | 0 |
| E06000052 | Cornwall | .. | .. | .. | .. | .. | .. | 91 | 81 | 81 | . | 0 | . |

| | | | | | | | | | | | | | |
|-----------|-----------------------|-----|-----|-----|-----|-----|-----|-----|-----|-----|-----|-------|-------|
| E07000079 | Cotswold | 0 | 6 | 25 | 21 | 42 | 32 | 32 | 124 | 124 | 22 | 2 | 2 |
| E07000040 | East Devon | 0 | 0 | 0 | 0 | 0 | . | 0 | . | 0 | 0 | 0 | 0 |
| E07000049 | East Dorset | 0 | 0 | 0 | 0 | 0 | 0 | 0 | 0 | 0 | 0 | 0 | 0 |
| E07000041 | Exeter | 2 | 3 | . | . | . | . | 0 | 0 | . | 0 | 0 | . |
| E07000080 | Forest of Dean | . | . | 0 | 0 | 0 | 0 | 0 | 0 | 0 | 0 | 0 | 0 |
| E07000081 | Gloucester | 0 | 0 | 0 | 0 | 3 | 4 | 2 | 3 | 1 | 3 | 0 | 0 |
| E06000053 | Isles of Scilly | .. | .. | .. | .. | .. | .. | . | . | 0 | 0 | 0 | 0 |
| E07000025 | Isles of Scilly | 0 | .. | .. | .. | .. | .. | .. | .. | .. | .. | .. | .. |
| E07000230 | Kennet | 138 | 103 | 233 | 175 | 0 | 194 | .. | .. | .. | .. | .. | .. |
| E07000021 | Kerrier | 0 | 0 | 0 | 0 | 0 | 0 | .. | .. | .. | .. | .. | .. |
| E07000187 | Mendip | 0 | 0 | 0 | 0 | 0 | 0 | 0 | 0 | 0 | 0 | 0 | 0 |
| E07000042 | Mid Devon | 0 | 0 | 0 | 0 | 0 | . | . | 0 | 0 | 0 | 0 | 0 |
| E07000022 | North Cornwall | 38 | 40 | 75 | 150 | 37 | 6 | .. | .. | .. | .. | .. | .. |
| E07000043 | North Devon | 0 | 0 | 0 | 0 | 0 | 0 | 0 | 0 | 0 | 0 | 0 | 0 |
| E07000050 | North Dorset | 26 | 22 | 12 | 8 | 12 | 12 | 0 | 8 | 2 | 3 | 0 | 0 |
| E06000024 | North Somerset | 0 | . | . | 0 | 0 | 0 | 0 | . | 29 | 0 | 0 | 0 |
| E07000231 | North Wiltshire | 41 | 43 | 51 | 193 | 151 | 191 | .. | .. | .. | .. | .. | .. |
| E07000023 | Penwith | 0 | 0 | 0 | 0 | 0 | 0 | .. | .. | .. | .. | .. | .. |
| E06000026 | Plymouth | 66 | 0 | 5 | 0 | 101 | 13 | 6 | 52 | 41 | 41 | 0 | 0 |
| E06000029 | Poole | 0 | 0 | 0 | 0 | 0 | 0 | 0 | 0 | . | . | 0 | . |
| E07000051 | Purbeck | 50 | 48 | 41 | 41 | 41 | 41 | 4 | 4 | 4 | 4 | 4 | 4 |
| E07000024 | Restormel | 0 | 25 | 0 | 0 | 0 | 0 | .. | .. | .. | .. | .. | .. |
| E07000232 | Salisbury | 98 | 160 | 135 | 0 | 4 | 393 | .. | .. | .. | .. | .. | .. |
| E07000188 | Sedgemoor | 0 | 0 | 0 | 0 | . | 0 | 0 | 0 | . | 0 | 0 | 0 |
| E06000025 | South Gloucestershire | 0 | 0 | 3 | 0 | 18 | 33 | 1 | 0 | 0 | 0 | 22 | 21 |
| E07000044 | South Hams | 0 | 0 | 0 | 0 | 18 | 0 | 0 | 0 | 0 | 0 | 9 | 17 |
| E07000189 | South Somerset | 28 | 34 | 194 | 91 | 0 | 19 | 18 | 0 | 0 | 0 | 0 | 0 |
| E07000082 | Stroud | 0 | 0 | 0 | 0 | 0 | . | 0 | 0 | 0 | 0 | 0 | 0 |
| E06000030 | Swindon | 0 | 0 | 0 | 0 | 0 | 20 | 20 | 20 | 40 | 15 | 0 | 0 |
| E07000190 | Taunton Deane | 7 | 10 | 10 | 9 | 0 | 18 | 15 | 0 | 0 | . | 0 | . |
| E07000045 | Teignbridge | 0 | 0 | . | 12 | 11 | 10 | 11 | 10 | 10 | 0 | 3 | 4 |
| E07000083 | Tewkesbury | 5 | 5 | 0 | 0 | 0 | 0 | 0 | 0 | 0 | 0 | 0 | 0 |
| E06000027 | Torbay | 0 | 0 | 0 | 0 | 0 | 0 | 30 | 0 | 0 | 0 | 0 | 0 |
| E07000046 | Torrige | 0 | 0 | 0 | 0 | 0 | 0 | 0 | 0 | 0 | 0 | 0 | 0 |
| E07000047 | West Devon | 36 | 0 | 0 | 0 | 0 | 0 | 0 | 0 | 0 | 0 | 3 | 7 |
| E07000052 | West Dorset | 0 | 0 | 0 | 0 | 0 | 0 | 0 | 8 | 8 | . | 0 | 0 |
| E07000191 | West Somerset | 0 | 0 | 0 | 0 | 0 | 0 | 0 | 0 | 4 | 0 | 0 | 0 |
| E07000233 | West Wiltshire | 0 | 19 | 55 | 114 | 119 | 133 | .. | .. | .. | .. | .. | .. |
| E07000053 | Weymouth and Portland | 1 | 0 | 1 | 0 | 0 | 0 | 0 | 0 | 0 | . | 0 | 0 |
| E06000054 | Wiltshire | .. | .. | .. | .. | .. | .. | 506 | 84 | 601 | 600 | 1,008 | 1,213 |

"." data missing or unavailable

".." not applicable

These cells contain imputed data - this data should not be seen as an estimate for the individual authority but is given on an authority basis to allow custom totals to be constructed

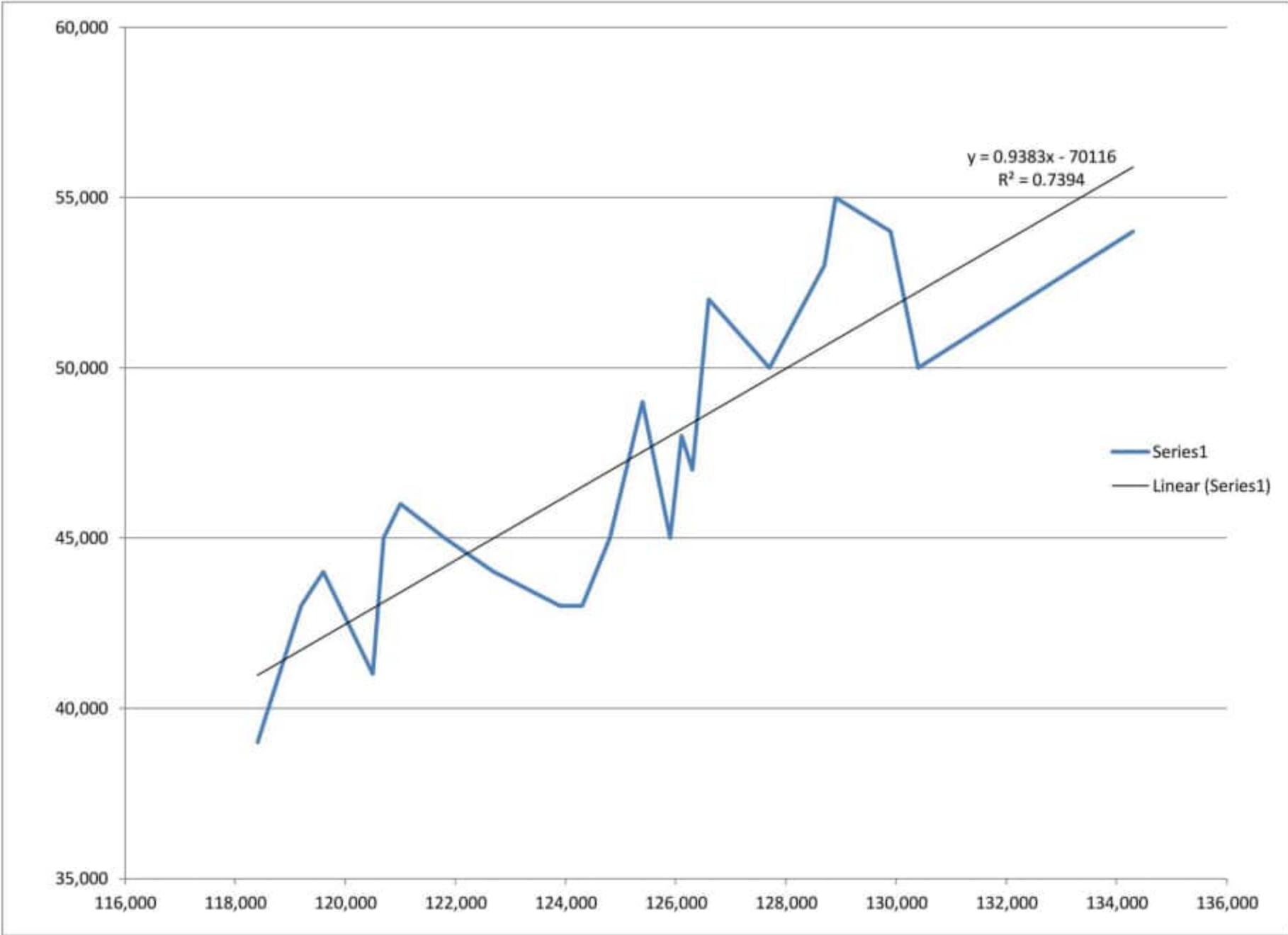
1. Public sector vacant dwellings include dwellings owned by government departments and other public sector agencies (e.g. regional health authorities, Ministry of Defence, the Forestry Commission and county councils).
2. Data collection ceased in 2016, following consultation with local authorities, as they found it difficult to collect accurate information as they do not own these units
3. Where one or more local authorities did not provide data and the previous year's figure was non-zero, figures are imputed. Figures were not imputed two years in a row.

Contact:
housing_statistics@communities.gov.uk

Source: Regulator of Social Housing

Latest update: 11 March 2019

Next update: discontinued

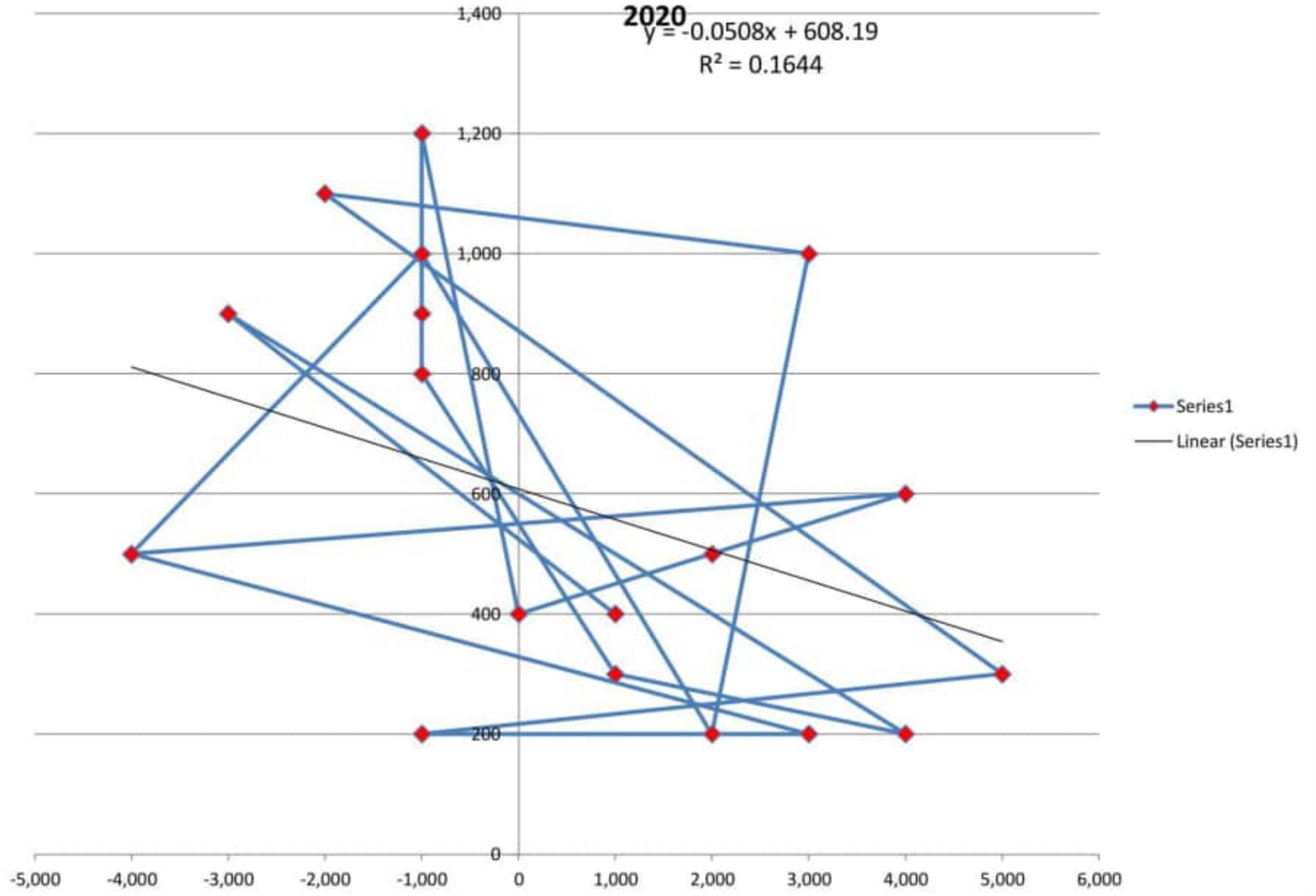


Nuneaton and Bedworth change of population against change in local jobs 2001-

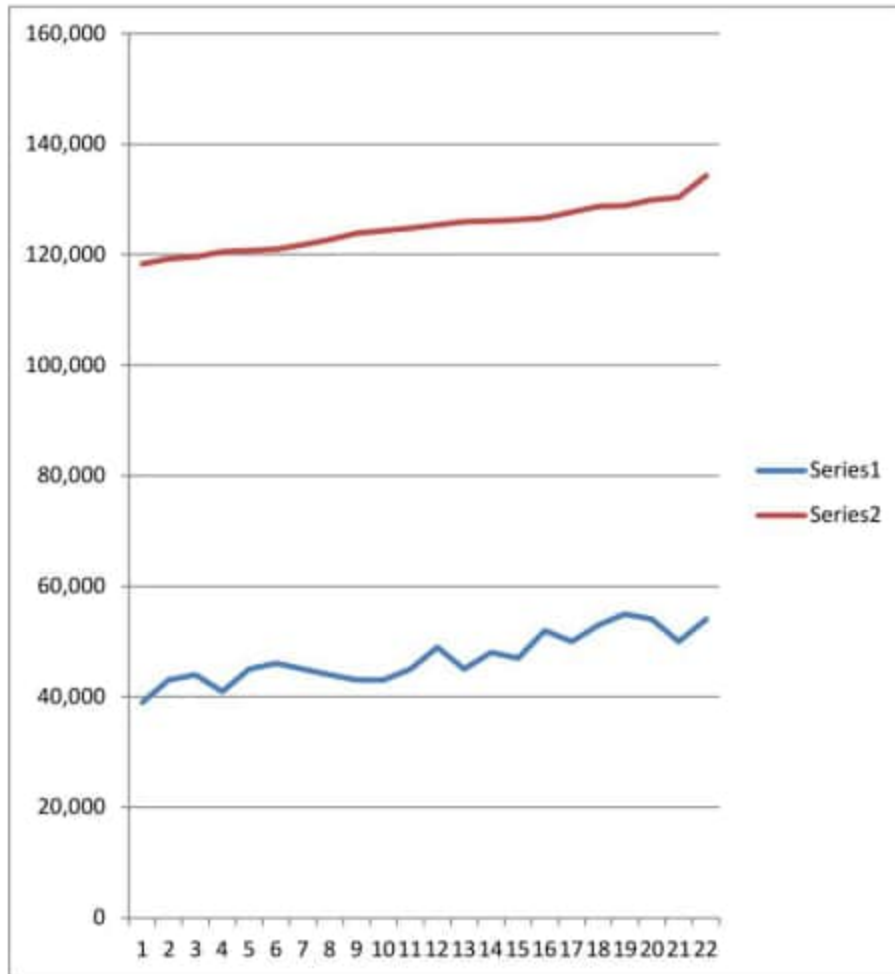
2020

$$y = -0.0508x + 608.19$$

$$R^2 = 0.1644$$



| | Nuneaton and Bedworth | West Midlands | Great Britain | | Nuneaton and Bedworth | West Midlands | Great Britain | change jobs | change population |
|------|-----------------------|---------------|---------------|------|-----------------------|---------------|---------------|-------------|-------------------|
| | (density) | (density) | (density) | | (numbers) | (numbers) | (numbers) | | |
| 2000 | 39,000 | 0.51 | 0.78 | 0.79 | 2000 | 118,400 | 5,269,600 | ##### | |
| 2001 | 43,000 | 0.56 | 0.78 | 0.8 | 2001 | 119,200 | 5,280,700 | ##### | 4,000 |
| 2002 | 44,000 | 0.58 | 0.78 | 0.8 | 2002 | 119,600 | 5,301,200 | ##### | 1,000 |
| 2003 | 41,000 | 0.53 | 0.78 | 0.8 | 2003 | 120,500 | 5,325,500 | ##### | -3,000 |
| 2004 | 45,000 | 0.58 | 0.78 | 0.8 | 2004 | 120,700 | 5,346,400 | ##### | 4,000 |
| 2005 | 46,000 | 0.59 | 0.78 | 0.8 | 2005 | 121,000 | 5,380,700 | ##### | 1,000 |
| 2006 | 45,000 | 0.57 | 0.78 | 0.79 | 2006 | 121,800 | 5,415,500 | ##### | -1,000 |
| 2007 | 44,000 | 0.55 | 0.77 | 0.79 | 2007 | 122,700 | 5,451,900 | ##### | -1,000 |
| 2008 | 43,000 | 0.53 | 0.76 | 0.79 | 2008 | 123,900 | 5,496,200 | ##### | -1,000 |
| 2009 | 43,000 | 0.54 | 0.73 | 0.77 | 2009 | 124,300 | 5,528,000 | ##### | 0 |
| 2010 | 45,000 | 0.56 | 0.73 | 0.77 | 2010 | 124,800 | 5,565,000 | ##### | 2,000 |
| 2011 | 49,000 | 0.61 | 0.74 | 0.78 | 2011 | 125,400 | 5,608,700 | ##### | 4,000 |
| 2012 | 45,000 | 0.57 | 0.75 | 0.78 | 2012 | 125,900 | 5,642,800 | ##### | -1,000 |
| 2013 | 48,000 | 0.61 | 0.76 | 0.79 | 2013 | 126,100 | 5,675,000 | ##### | 3,000 |
| 2014 | 47,000 | 0.6 | 0.77 | 0.81 | 2014 | 126,300 | 5,713,400 | ##### | -1,000 |
| 2015 | 52,000 | 0.65 | 0.79 | 0.83 | 2015 | 126,600 | 5,755,000 | ##### | 5,000 |
| 2016 | 50,000 | 0.64 | 0.8 | 0.85 | 2016 | 127,700 | 5,810,800 | ##### | -2,000 |
| 2017 | 53,000 | 0.67 | 0.82 | 0.86 | 2017 | 128,700 | 5,860,700 | ##### | 3,000 |
| 2018 | 55,000 | 0.69 | 0.82 | 0.86 | 2018 | 128,900 | 5,900,800 | ##### | 2,000 |
| 2019 | 54,000 | 0.68 | 0.82 | 0.87 | 2019 | 129,900 | 5,934,000 | ##### | 1,000 |
| 2020 | 50,000 | 0.63 | 0.8 | 0.84 | 2020 | 130,400 | 5,961,900 | ##### | -4,000 |
| 2021 | 54,000 | 0.65 | 0.81 | 0.85 | 2021 | 134,300 | 5,954,200 | ##### | 4,000 |



Anca Seaton

From: Keith Kondakor
Sent: 16 October 2023 18:37
To: Planning Policy
Cc: Keith Kondakor; Jacqueline Padbury
Subject: Re: Borough Plan reg 19 response email 1 of 3
Attachments: gl_hearn_review.pdf; Job_density -Labour Market Profile - Nomis - Official Census and Labour Market Statistics.pdf; MMC4_growth_target..pdf; ONS_POPULATION_ERRORS.ppt

Follow Up Flag: Follow up
Flag Status: Completed

Categories: Processed

email 3 other bits

old review of targets for last plan, and old bits in job density and old paper on growth plus power point on Coventry population error for 2021 - pre census,

Keith

From: Keith Kondakor <[REDACTED]>
Sent: 16 October 2023 18:17
To: Planning Policy <planning.policy@nuneatonandbedworth.gov.uk>
Cc: Keith Kondakor <[REDACTED]>; Jacqueline Padbury <[REDACTED]>
Subject: Re: Borough Plan reg 19 response email 1 of 3

part 2 is
google traffic maps for 8:50Am
Spreadsheet of birth data,
Spreadsheet of empty homes from Council tax data
Spreadsheet of jobs and population data from NOMIS

From: Keith Kondakor
Sent: 16 October 2023 18:12
To: Planning Policy <planning.policy@nuneatonandbedworth.gov.uk>
Cc: Keith Kondakor <[REDACTED]>; Jacqueline Padbury <[REDACTED]>
Subject: Borough Plan reg 19 response email 1 of 3

Dear Planning Policy

Please find attached the first part of my responses to regulation 19 consultation on Borough plan. I will send some background evidence in the next 2 emails

Cllr Keith Kondakor

Note on Unsound Nuneaton and Bedworth Council Housing targets.

0. Introduction

I have not found one scrap of public evidence to support the 10,040 housing target for Nuneaton and Bedworth Borough Plan or to support the 496 homes per year that is being used to calculate the 5 year housing supply. This note looks at the evidence that does exist relating to the changes of population, employment and housing for the Borough compared to the assertions of need by GL Hearn.

This note looks at

- 1) Population increase,
- 2) Changes in employment
- 3) Changes in number of homes & occupied Households.
- 4) Concerns about objectivity of assessment.

1. Population

Current estimate of Population for Nuneaton and Bedworth are based on the 2011 census and modelling by Office of National Statistics (ONS) of births, deaths, internal and international migration and other changes. The estimated population seems accurate due to the low turnover of local population and low levels of net migration.

Forecasts of future populations reviewed by GL Hearn vary wildly as shown in appendix 1.1. Projections in GL Hearn figure 22 vary from the baseline 2012 SNPP figure of 12,520. The population increase that would result from the proposed 10,040 extra homes over 20 years is not clear from the report but data released to the shadow Economic

prosperity board indicate 502 homes per year is for a population increase of 910 people per year.

Appendix 1.2 is a graph of recent population for the Borough and some of the projections going forward. The 2014 mid year population estimate is significantly lower than what was projected from the 2012 ONS projection and the 910 increase each year used for Borough Plan target. The annual population increase is shown at Appendix 1.3. The “2014 update” population increase is spread equally over 2015 to 2031 as that modelling has not been supplied.

Appendix 1.4 shows the NBBC population change up to midyear 2014. Key areas to highlight have been coloured. The Yellow area shows the significant outward internal migration since the downturn in 2008. The pink area shows the short period of inward international migration as workers from more of the EU could work in the UK. The two black totals are the only years when population rose by more than 910. The light blue is showing the most recent period of low population growth, just average of 255 a year.

Between Midyear 2014 and Midyear 2015 the death rate has increased around 200 (see NBBC death rate rolling 12 months (Appendix 1.5 ONS monthly mortality by LA)) and the birth rate has stayed subdued (see Appendix 1.6 Births by school start year), it is to be expected that the 2014-15 population change will be very small. We are also failing to see the same improvement in Life expectancy as seen in other parts of Coventry and Warwickshire (Appendix 1.7).

It is clearly ridiculous not to use the real population change for the first 4 years of the plan. This lower population, especially the lower working age population will in turn lead to fewer births and less need for employment.

2. Employment

The preferred option for the Borough plan was based on the incredible creation of 12,000 jobs within the Borough between 2010 and 2028. The Borough has around a third of its workforce commuting out of the borough for employment and the borough has suffered badly compared to other towns and cities in the sub-region. Major employment sites outside the borough have drawn away employment. We are now seeing a significant exodus of working age population for employment and education.

Figure 2.1 shows various Oxford econometrics employment forecasts for jobs within the Borough. Projections of 0.5, 1.0 & 1.5% per year employment growth are shown from the 2013 preferred options modelling. The 1.5% equated to 30% jobs growth over the 18 years or 12,000 jobs. This modelling is now called the Nuneaton and Bedworth Forecast Model (NBFM) but the level of employment growth is in fact a user input into the model, it is not in fact a model of how many jobs we could create. The brown line shows estimates of FTE employment obtained from TBR by Warwickshire County Council.

Two new secret forecasts are shown for the 2015 draft borough plan. These were obtained under a Freedom of Information request. Most stark is that even with the highest growth rate we only have just over 44,000 FTE jobs in the Borough by 2031. Also the past employment levels have been drastically reduced in these projections.

GI. Hearn were originally hired by Coventry CC and Warwick DC to make the employment case for Coventry Gateway. Clearly projects like the Gateway and Coventry regeneration projects move employment out of Nuneaton and Bedworth, which is lacking any major regeneration projects.

Another key issue for Nuneaton and Bedworth is very low weekly pay. Appendix 2.2 shows the average weekly pay for employment within the borough. Given far higher levels

of pay in nearby towns and cities there is a considerable net out migration from the borough and little international migration in. Net international migration into the borough in 2014 was TWO.

Over the first 3 years of the planning period it is clear that the borough has lost full time employment rather than gain. Appendix 2.3 shows the table of employee jobs showing the more recent estimates showing significant falls for the Borough and large rises in Coventry, in effect Coventry growth is in part cannibalising employment in Nuneaton, Bedworth and Warwick. You can see this also in the change in empty homes (appendix 3.9). The loss of 2,400 employee jobs in the Borough should lead to a significant revision to the Boroughs population and housing requirement.

Appendix 2.4 shows more clearly the change in total jobs within the borough. On the trend in Cambridge Econometrics forecast, employment in the borough may not rise to peak levels until around 2026. This clearly undermines the case for additional housing to support employment growth.

Appendix 2.5 plots the governments NOMIS data for the borough. Estimates for jobs in the borough are only updated once a year and point to around 40,000 jobs within the borough. Estimates for employment of people who live in the borough irrespective of where they work are updated every 3 months but are a rolling 12 months average. There is a wide gap between the number in work compared to the numbers of employees. These estimates come with considerable margin for error but clearly show the lack of jobs within the borough.

Appendix 2.6 shows the clear gap between the number of Full Time equivalent (FTE) jobs in the borough from Oxford Econometrics and the total jobs estimates from Cambridge Econometrics 2015 projection. For 2014 I have also marked the old CE and Experian forecasts.

Appendix 2.7 compares total job forecasts with working age population and total population aged 16 and over. This is repeated with zero origin removed as appendix 2.8. Appendix 2.9 zooms in more to show the total number in work compared to working age (16-64) year old population. Light green shows real working age population as measured by ONS mid year data with the darker green showing the ONS projection based on 2012 data. The working age population is falling quicker than expected. I have also marked on the estimate of 8,000 jobs being created between 2011 and 2013 as indicated in GL Hearn table 29. This clearly ignored loss of employment between 2011 and 2014, in effect editing history. The email (appendix 4.1) from GL Hearn to WDC clearly gives me concern over how GL Hearn cherry-pick and adjust employment data. GL Hearn has not indicated their expected change in working age population.

Appendix 2.10 shows how the 16 and over population is expected to grow. Clearly the 16+ population growth is under what is expected by ONS and considerably less than that needed for GL Hearn forecast.

Clearly GL Hearn is making several mistakes in their modelling. Firstly they assume jobs growth in Coventry has no impact on jobs growth in Nuneaton and Warwick when in fact Coventry is taking employment from Warwickshire. A good example is the University Hospital of Coventry and Warwickshire. While its expansion created jobs they are often just taken from other hospitals in Warwickshire.

One of the biggest unjustified assumptions is that the commuting ratio for Nuneaton and Bedworth will stay constant over the 20 years from 2011. GL Hearn assume a constant ratio of 1.33, that is 4 people who live in the borough have a job somewhere for every 3 jobs that are located in the borough. As a result they assume that for each 1,000 jobs created in the borough we get 1,333 extra people in work. The graph at appendix 2.11

shows the amount of net out-commuting over the last 11 years. This clearly shows that when we have more jobs in the borough we have less out commuting not more. The trend line shows years with 4000 extra jobs had out-commuting reduced by around 7,000. Obviously there will be many other factors changing out-commuting but it is safe to claim that more local jobs creates less out commuting.

The second unjustified assumption is that the employment ratio will slightly decline over the 20 years even if we have more jobs. GL Hearn assumed the employment ratio which is shown at appendix 2.12. This slight decline will be due to an assumed aging population in each of the Warwickshire districts with a significant rise alongside of a younger population in Coventry.

I have produced a graph of the Employment ratio for the borough over the last 11 years (Appendix 2.13), which clearly show the impact of increased employment on the ratio. This clearly shows that creating more employment unsurprisingly has the biggest impact on the ratio. Creating loads more jobs will significantly change the ratio. We have a significant number of people under-employed in the borough. One impact of increased employment would be a change in the ratio of part time to full time jobs. There are so few jobs in the borough that the majority of any increased local employment can be taken up by local population by reducing "under employment" and out commuting.

3. Housing Numbers

The housing target could be based on demographic changes, economic projections or a mixture of the two. My view is that the latest data for both demographic changes and realistic economic projections supports a housing target close to 6,000 homes.

Appendix 3.1 shows the table from the Nuneaton & Bedworth Forecast Model (NBFM) report from the preferred option consultation. It clearly shows the expected increase in the

boroughs households over 18 years at between 5000 and 6000, with the majority of increase being one-person households. The council/GL Hearn is still using Oxford Econometrics employment model but totally ignoring their projections for new households.

Appendix 3.2 shows the estimated level of Affordable Housing need. The borough clearly has the highest supply of affordable housing in Warwickshire and the lowest net need of just 85 per year. If we set the housing target at a reasonable 328 a year the fraction of affordable homes would need to be 26%.

The demographic need from GL Hearn is shown at appendix 3.3. The boroughs population is rising more slowly than expected as made clear in my section on population. In just 2 years the demographic based need has already dropped by 95 homes per year. The 328 annual target seems to be the only one that is based on accurate and current data, that would equate to 6560 over 20 years and tie in with Oxford Econometrics modelling for the 2013 preferred option consultation with a realistic ~0.5% employment growth.

That should be the end of it but sadly GL Hearn has pushed a more excessive target, on the back of the various employment forecasts. Appendix 3.4 shows the housing needs arising after some kind of modelling by GL Hearn. I have absolutely no confidence in their method, which lacks any evidence-based justification. The 3 scenarios generate total housing need for the area between 3584 and 4,061 homes. That is compared to a final need of 4598 if table 53 (see Appendix 3.5) is summed correctly. The total housing need based on Economic scenarios is less than that from 2012 or 2014 based demographic need. (Look back at table 3.3). Going from the latest CE2015 economic based need of 3,584 homes per year to claimed housing to support economic growth of 4598 per year is a 28% hike!

What is particularly strange is the Nuneaton and Bedworth Forecast Model scenario used to justify the 10,040-housing target expects just around 44,000 FTE jobs in the Borough by 2031. For that FTE total to significantly exceed the total jobs forecast from Experian or Cambridge we would need around half the new jobs to be part time. Part time jobs do not support financing of new homes.

Chart at Appendix 3.6 is a more detailed look at housing stock and occupied homes in Nuneaton and Bedworth between 2002 and 2031. The dark blue shows DCLG total housing stock statistics extended to 2014 with completions from the council's annual monitoring report. The dark green lines show how many homes are occupied based on DCLG empty homes statistics (discussed later see Appendix 3.8). Data obtained for Nuneaton and Bedworth Forecast model seem wrong before 2006. We are clearly building fewer homes than forecast for the 2013 preferred option, which targeted 7900 homes over 18 years. The trend of occupied household projected forward to 2031 show around 59,000 occupied households. The draft housing target would produce around 6000 empty homes. A more realistic building rate of around 6,500 would keep the amount of empty housing at around 1,500 homes.

The Chart in Appendix 3.7 shows the net change in housing each year to the next. Being strictly accurate, the change in 2014, for example, is change from 1st April 2014 to 31st March 2015. The 2014 based demographic housing requirement is comparable to average building rate over the last 9 years. Clearly the population has not grown as fast as predicted by 2012 SNPP demographic and nowhere near the level to justify 502 homes a year. The 502 target being backdated to 2011 will require the future building of over 600 home year.

The Chart in Appendix 3.8 shows the government's empty homes statistics across Warwickshire. We still have more empty homes in the borough in 2014 than in 2004. This

3% rate of empty homes shows a clear lack of excess demand for homes by those able to make a purchase. The chart in Appendix 3.9 includes Coventry to show how it has steadily reduced the number of empty homes.

C2 Institutional Population

The Institutional Population in the borough in 2011 was around 846. The DCLG projections expect this to increase to 1,378 by 2031. This is a 63% growth rate. Seemingly no modelling for this has been done for the borough plan. The Institutional Population should be separated off for housing and provided for in borough plan. In addition to a realistic housing target we need to require the provision of 30 C2 units per year. Large applications of 250 homes or more should include provision for 1 C2 unit per 12 homes either on or off site.

4. Concerns about objectivity of assessment.

I am very concerned about the objectivity of the housing need assessment. There is a very clear agenda from Coventry City Council for considerable growth in population and employment. In modelling the housing area of Coventry and Warwickshire internal migration and changes in commuting patterns have been ignored. Worst still there has been considerable cherry picking of information from different reputable sources, unjustified extrapolation back to 2011 when real data is available, assumptions that variable ratios do not vary.

Warwickshire is clearly losing some working age population and employment growth to Coventry. Nuneaton and Bedworth clearly are most impacted by this and the cannibalisation of some of our growth to feed Coventry needs recognising. Instead we have a fudge factor added to assume we need ~80 extra more homes every year.

The email shown in Appendix 4.1 adds to these worries as it makes clear GL Hearn can adjust as necessary. There has not been a release of GL Hearn's full model inputs and

outputs over the full period.

The email shown in Appendix 4.2 shows that GL Hearn regarded using figures from Nuneaton and Bedworth Forecasting Model with unrealistic employment growth to generate data for GL Hearn Model as circular. The 9,900 homes per year housing target was set at the start of 2015 if not earlier as part of the shadow Economic Prosperity Board updating housing targets, it seems in August the target cannot possibly have been recalculated for lower employment growth to generate exactly the same economic driven target of 9,900 (before adding 6 per year to improve affordability).

It seems very likely that GL Hearn could have set up their models to generate the 495 homes /year required result rather than generate an independent Objective figure.

Keith Kondakor

Warwickshire County Councillor for Weddington division.

18th December 2015

6,560

Not

10,040

Appendices – tables, diagrams and charts

- 1.x Population
- 2.x Employment
 - 3.x Housing
- 4.x Emails from freedom of information act

6,560
Not
10,040

NBBC Population

Figure 22: Projected Population Growth (2011-2031) – Sensitivity Analysis, Nuneaton & Bedworth

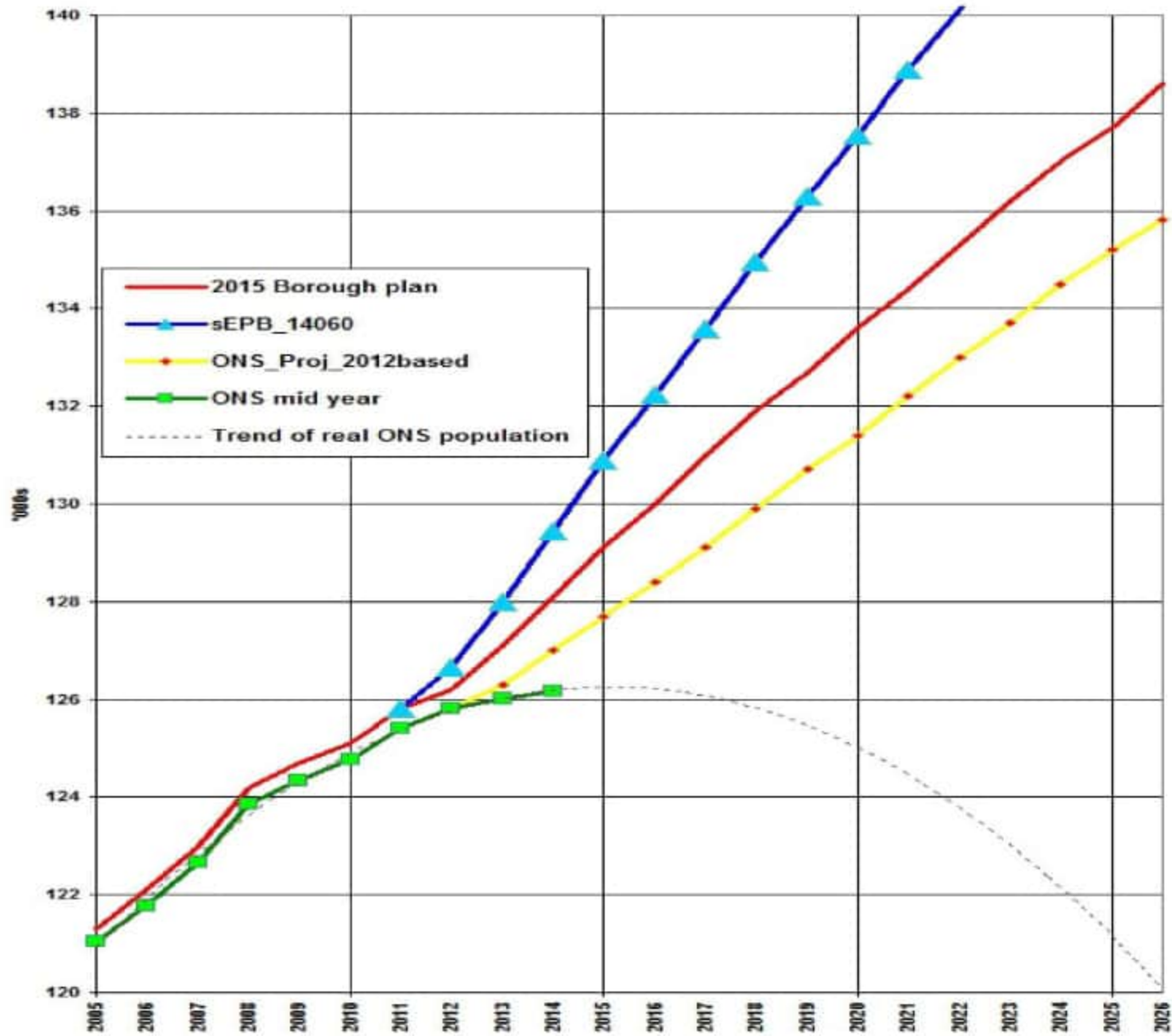
| | Population 2011 | Population 2031 | Change in population | % change |
|------------------------------|-----------------|-----------------|----------------------|----------|
| 2012-based SNPP | 125,409 | 137,929 | 12,520 | 10.0% |
| 2014 updated | 125,409 | 133,232 | 7,823 | 6.2% |
| UPC adjustment | 125,409 | 140,756 | 15,347 | 12.2% |
| 10-year migration (constant) | 125,409 | 132,518 | 7,109 | 5.7% |
| 10-year migration (variable) | 125,409 | 136,881 | 11,472 | 9.1% |

Source: Demographic projections

| | | | | |
|--------------|---------|---------|--------|--------|
| Borough Plan | 125,409 | 143,609 | 18,200 | 14.5 % |
|--------------|---------|---------|--------|--------|

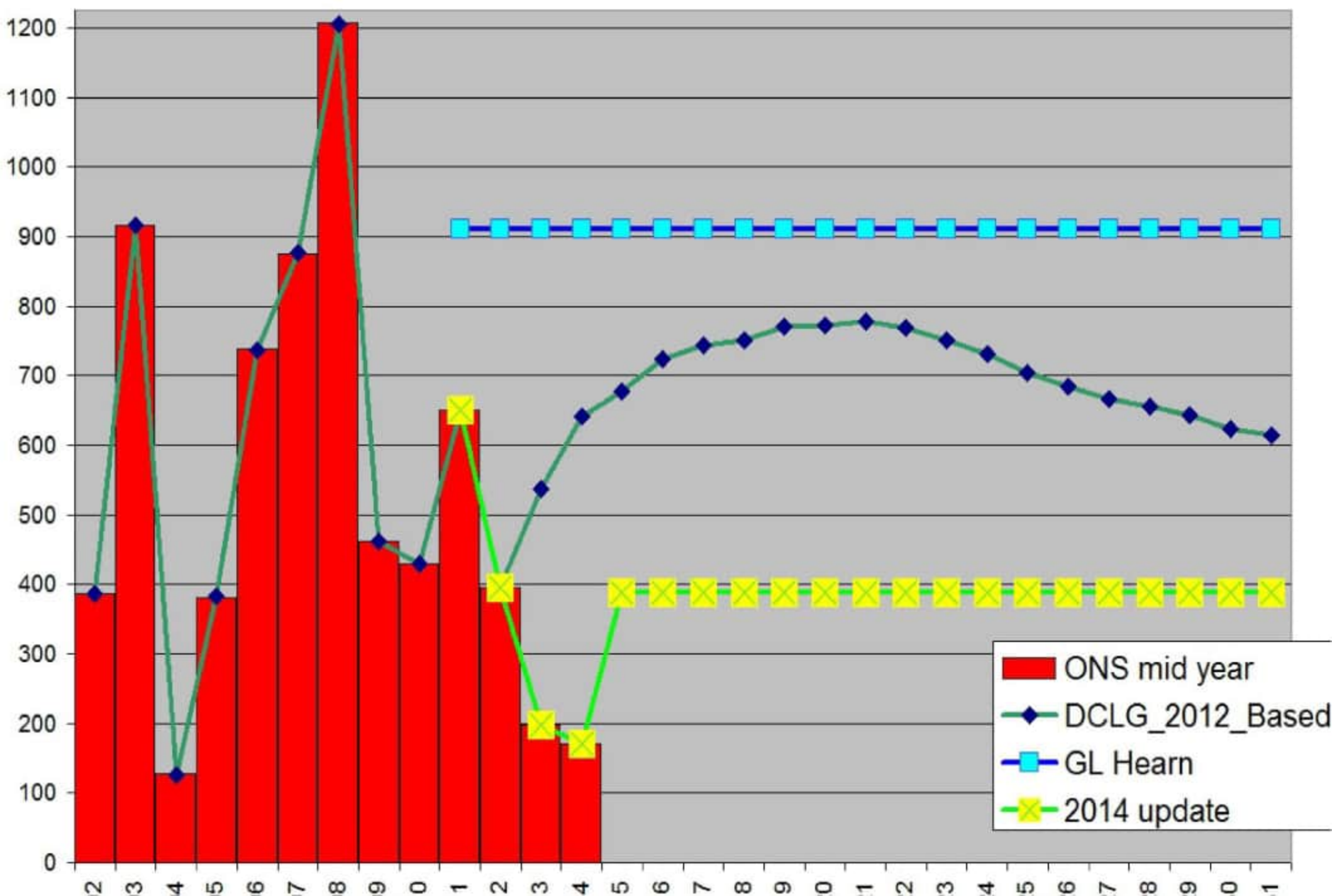
6,560
Not
10,040

Nuneaton and Bedworth Population real and projected



NBBC total population change

Appendix 1.3



6,560

Not

10,040

NBBC Population

Figure 12: Components of Population Change (2001-14) – Nuneaton & Bedworth

| Year | Natural change | Net internal migration | Net international migration | Other changes | Other (unattributable) | Total change |
|---------|----------------|------------------------|-----------------------------|---------------|------------------------|--------------|
| 2001/2 | 135 | 143 | -45 | -2 | 155 | 386 |
| 2002/3 | 151 | 578 | 44 | -17 | 160 | 916 |
| 2003/4 | 193 | -165 | -60 | 10 | 149 | 127 |
| 2004/5 | 274 | -24 | -15 | -4 | 149 | 380 |
| 2005/6 | 170 | 215 | 203 | -3 | 154 | 739 |
| 2006/7 | 456 | 238 | 29 | -13 | 164 | 874 |
| 2007/8 | 460 | 385 | 241 | -3 | 124 | 1,207 |
| 2008/9 | 388 | -161 | 87 | 1 | 147 | 462 |
| 2009/10 | 499 | -252 | 43 | -1 | 140 | 429 |
| 2010/11 | 538 | 46 | -19 | -1 | 86 | 650 |
| 2011/12 | 512 | -12 | -76 | -28 | 0 | 396 |
| 2012/13 | 416 | -173 | -83 | 38 | 0 | 198 |
| 2013/14 | 450 | -303 | 2 | 22 | 0 | 171 |

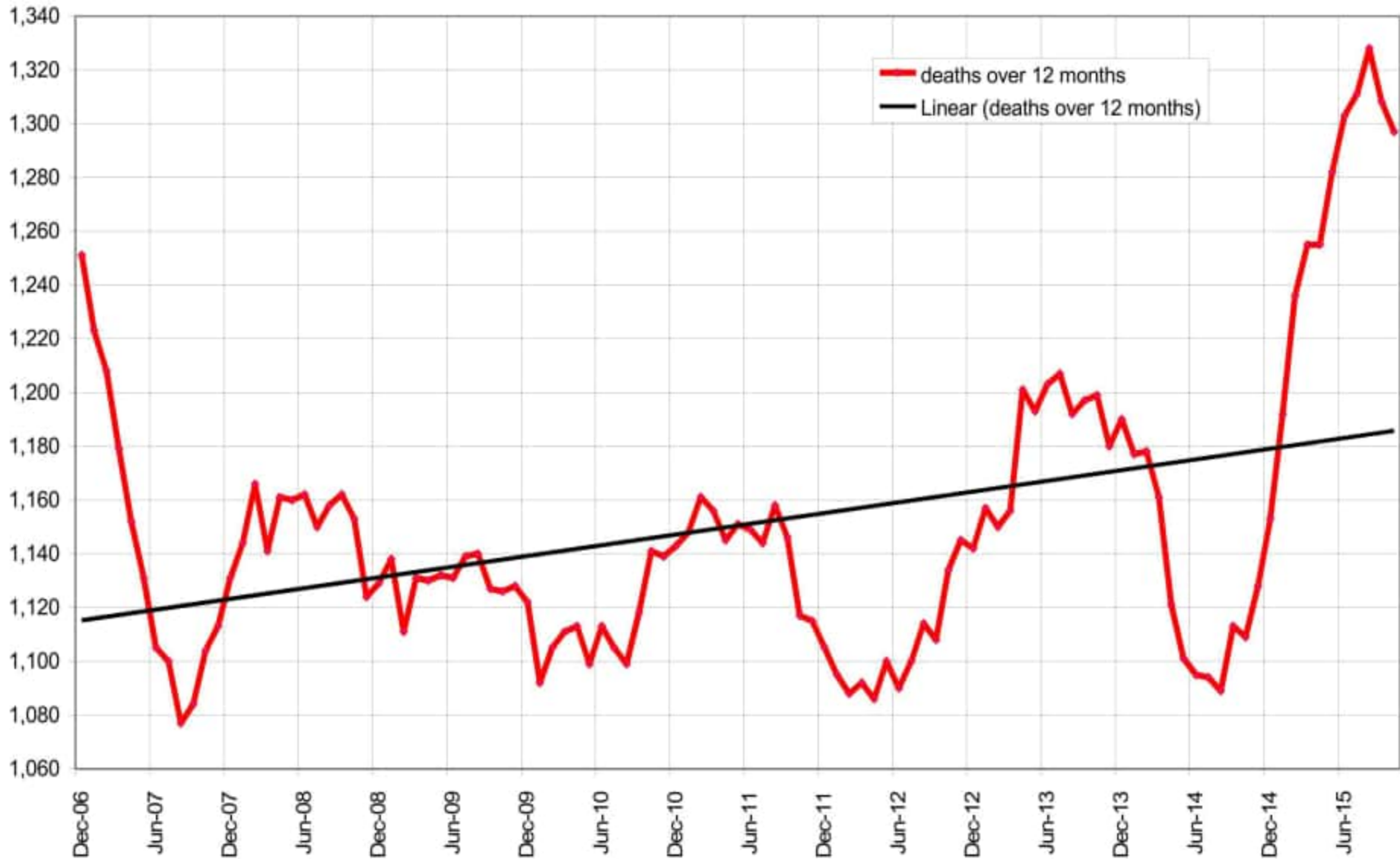
Source: ONS

6,560

Not

10,040

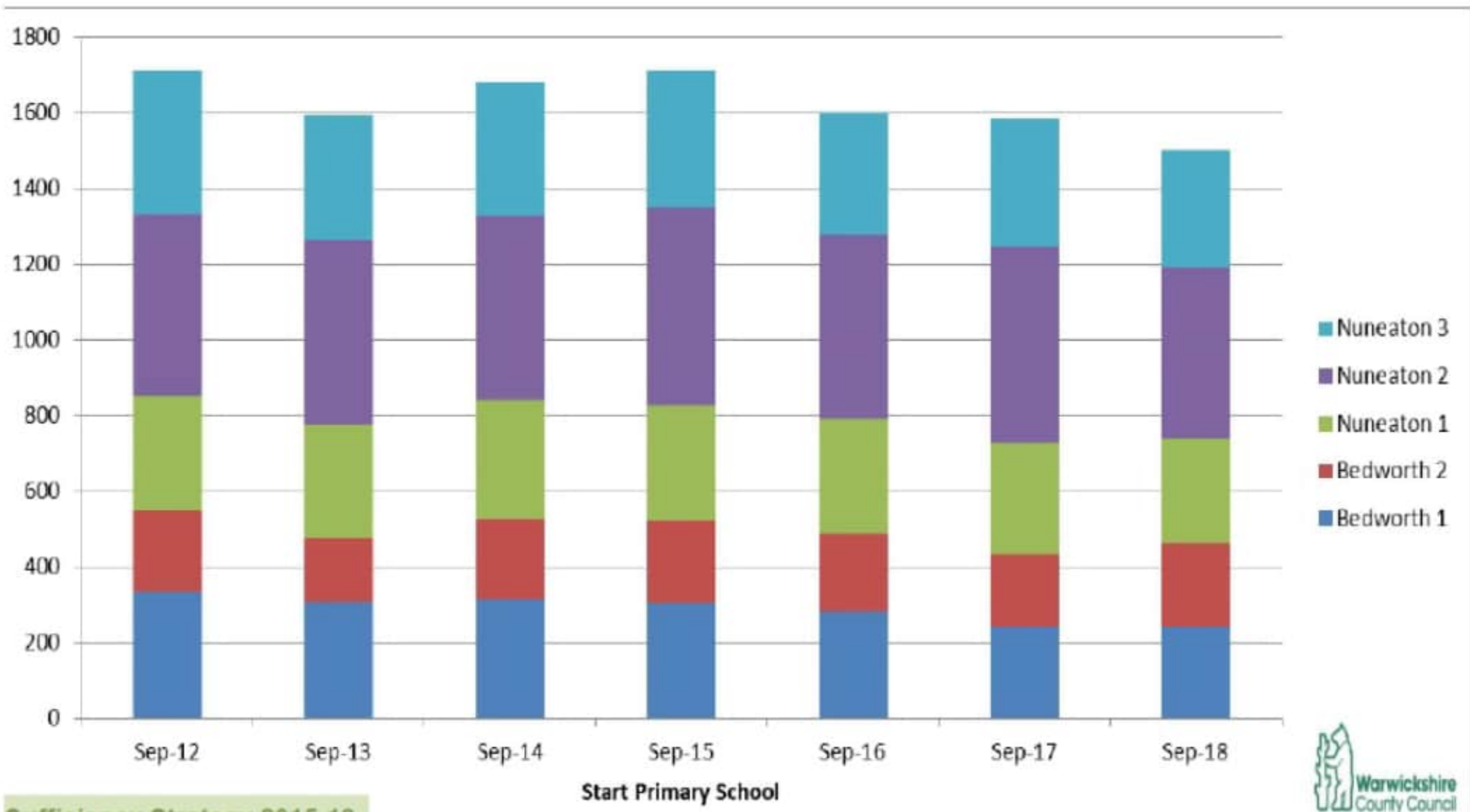
NBBC death rate rolling 12 months (ONS monthly mortality by LA)



6,560
Not
10,040

NBBC Births

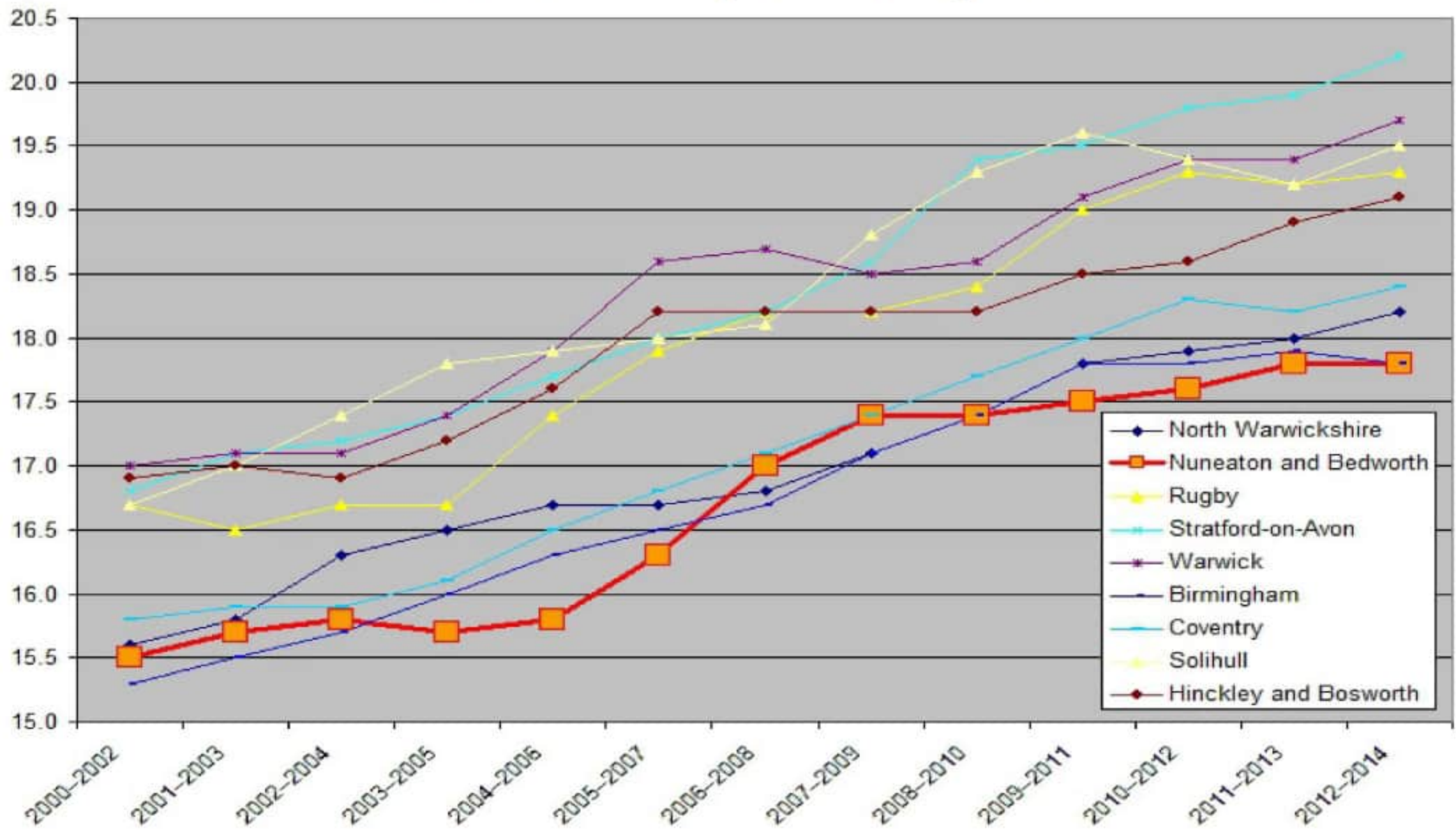
Births per Planning Area by Year due to start School



6,560
Not
10,040

NBBC Deaths

Male life expectancy at 65

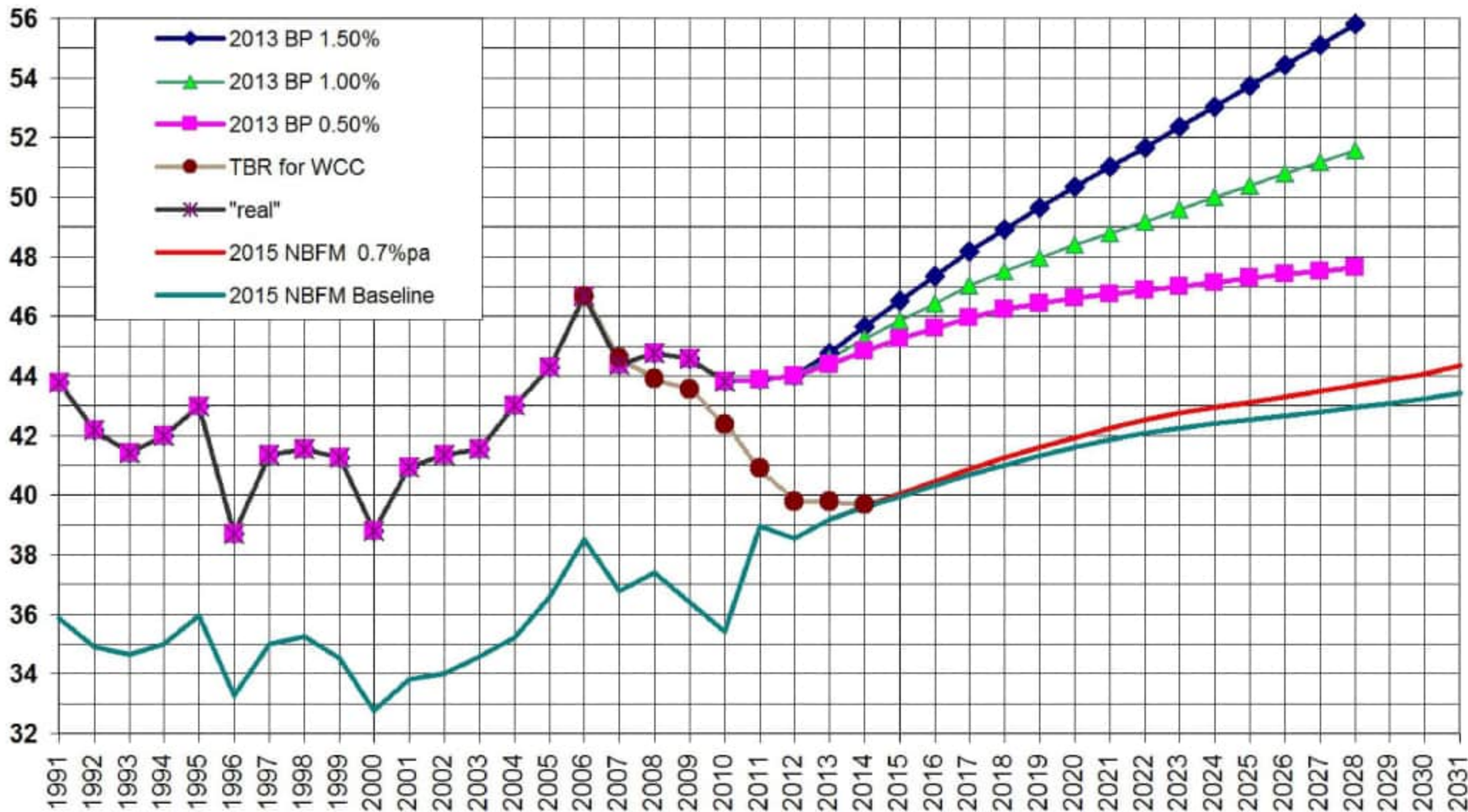


6,560

Not

10,040

NBFM Employment in Nuneaton & Bedworth (FTE 000s), 2013 Borough Plan, TBR and 2015 NBFM (as supplied to GL Hearn)



6,560
Not
10,040

Jobs

Weekly pay Gross (£) - For all employee jobs: 2015

| West Midlands Region | | £ 466.80 |
|----------------------|------------------------------|-----------------|
| 1 | Solihull | £ 538.40 |
| 2 | Stratford-on-Avon | £ 519.10 |
| 3 | Birmingham | £ 517.80 |
| 4 | Warwick | £ 514.40 |
| 5 | Coventry | £ 505.00 |
| 6 | Rugby | £ 489.80 |
| 7 | North Warwickshire | £ 486.90 |
| 8 | Telford and Wrekin UA | £ 476.20 |
| 9 | East Staffordshire | £ 473.20 |
| 10 | Worcester | £ 466.50 |
| 11 | Lichfield | £ 450.90 |
| 12 | Stafford | £ 450.80 |
| 13 | Wolverhampton | £ 446.90 |
| 14 | Stoke-on-Trent UA | £ 443.10 |
| 15 | Walsall | £ 439.90 |
| 16 | Sandwell | £ 439.70 |
| 17 | Dudley | £ 438.30 |
| 18 | Redditch | £ 432.00 |
| 19 | South Staffordshire | £ 425.60 |
| 20 | Wychavon | £ 425.40 |
| 21 | Malvern Hills | £ 425.10 |
| 22 | Shropshire UA | £ 421.70 |
| 23 | Nuneaton and Bedworth | £ 418.10 |
| 24 | Bromsgrove | £ 417.70 |
| 25 | Tamworth | £ 413.20 |
| 26 | Cannock Chase | £ 407.10 |
| 27 | Newcastle-under-Lyme | £ 387.90 |
| 28 | Herefordshire UA | £ 379.80 |
| 29 | Staffordshire Moorlands | £ 371.60 |
| 30 | Wyre Forest | £ 351.30 |

Appendix 2.2

6,560
Not
10,040

Jobs

- 4.12 To support the preparation of this report, Warwickshire County Council has provided GL Hearn with new 2015 forecasts from Cambridge Econometrics. This shows a much closer relationship with the ONS Workforce Jobs estimates, albeit with some notable differences for some local authorities.

Figure 35: Comparing data for Employment Growth by Local Authority, 2011-13

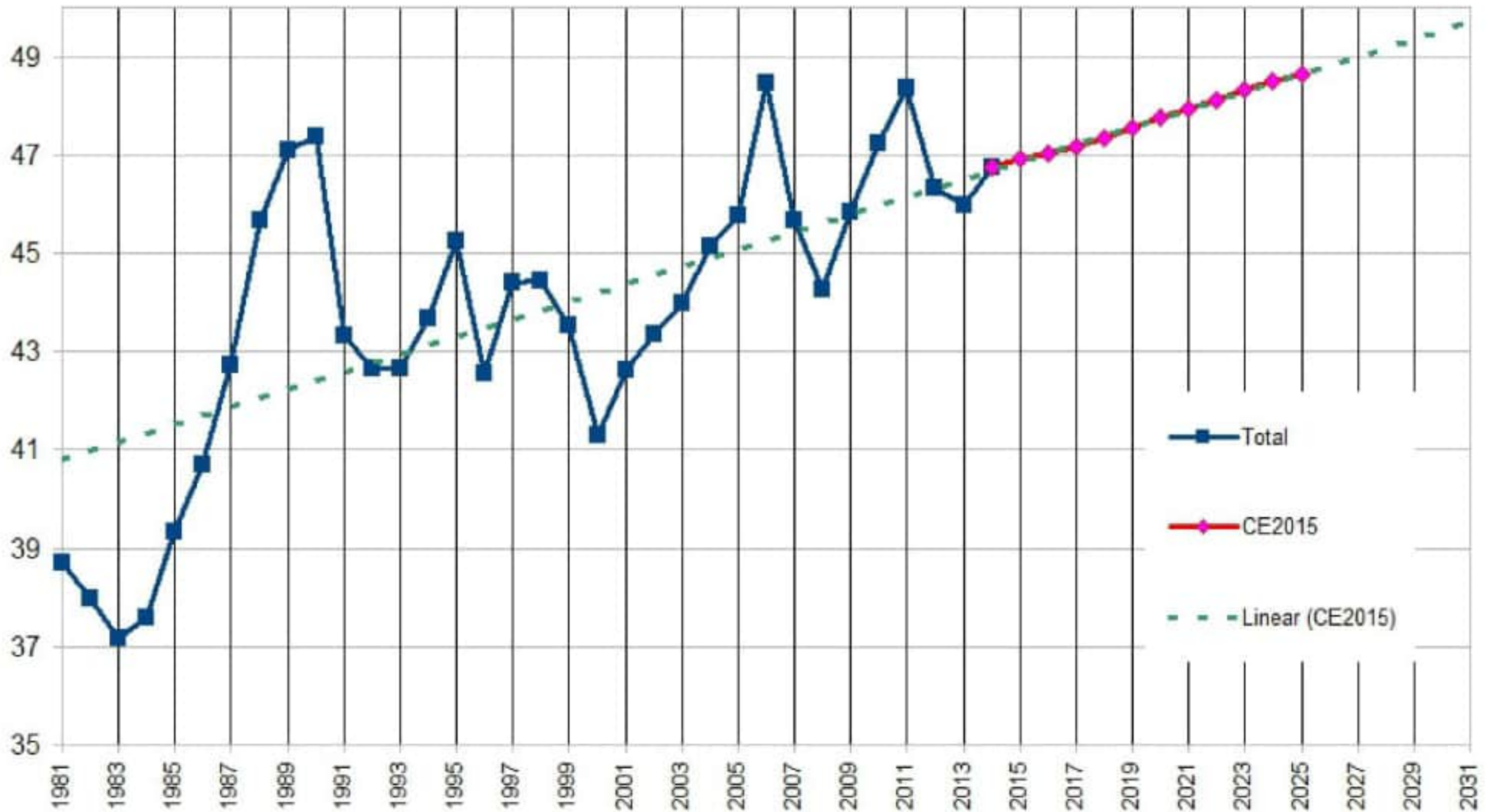
| | ONS Workforce Jobs | CE 2013 Forecasts | Experian Forecasts | CE 2014 Forecasts |
|---------------------|--------------------|-------------------|--------------------|-------------------|
| Coventry | 12,000 | 5,100 | 3,800 | 5,100 |
| North Warwickshire | -6,000 | 1,800 | 500 | -2,000 |
| Nuneaton & Bedworth | -1,000 | 1,900 | 1,500 | -2,400 |
| Rugby | 3,000 | 4,000 | 2,300 | 2,600 |
| Stratford-on-Avon | 2,000 | 5,700 | 1,500 | 4,600 |
| Warwick | -3,000 | 5,800 | 2,400 | -2,900 |
| CW LEP | 7,000 | 24,200 | 11,900 | 5,000 |

Source: ONS, CE, Experian, GLH

6,560
Not
10,040

Jobs

Cambridge Econometrics 2015 Nuneaton and Bedworth - jobs ('000s) within Borough



6,560

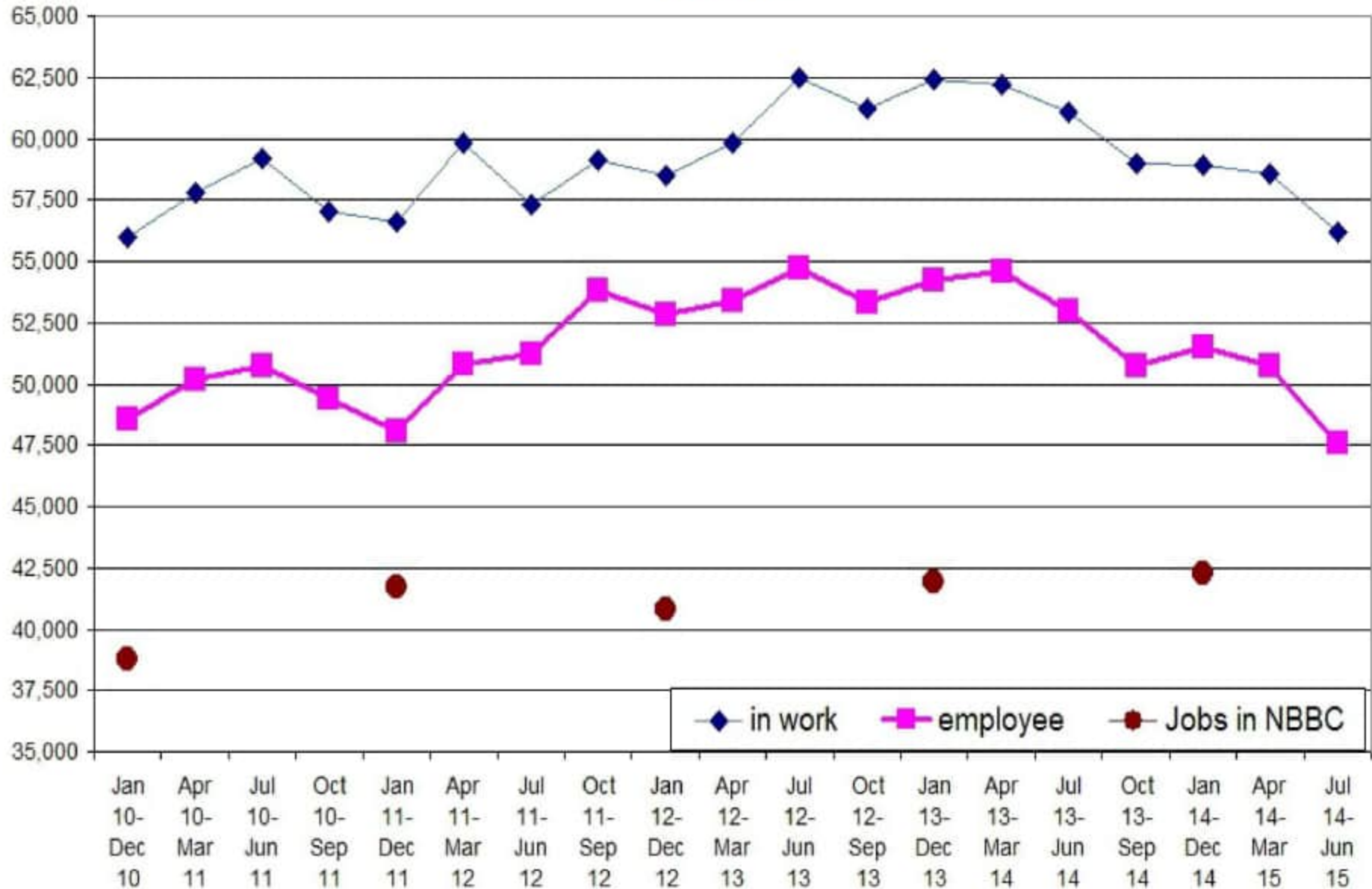
Not

10,040

Jobs

Appendix 2.5

Nomis



6,560

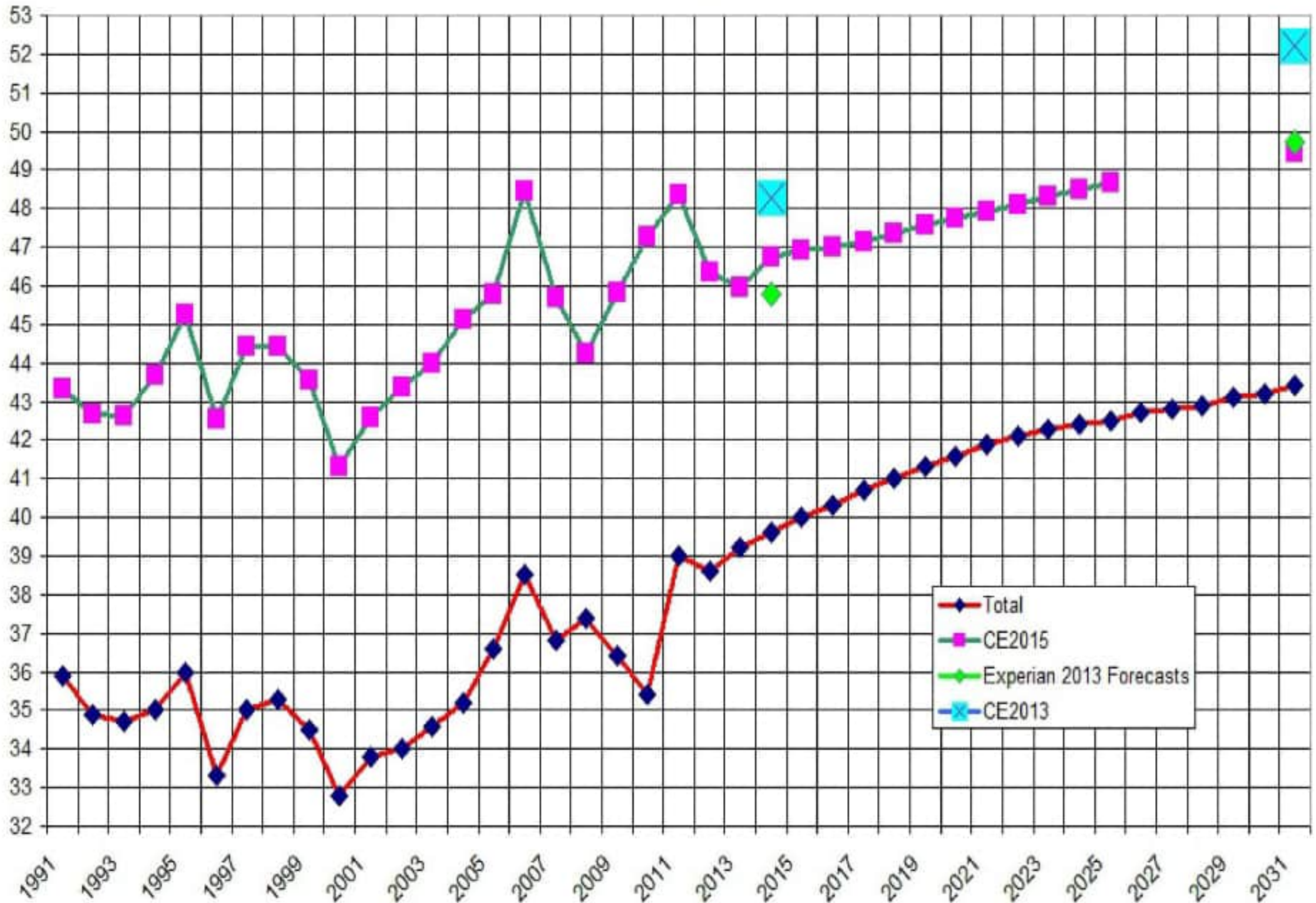
Not

10,040

Jobs

Appendix 2.6

NBFM0.7% and CE2015



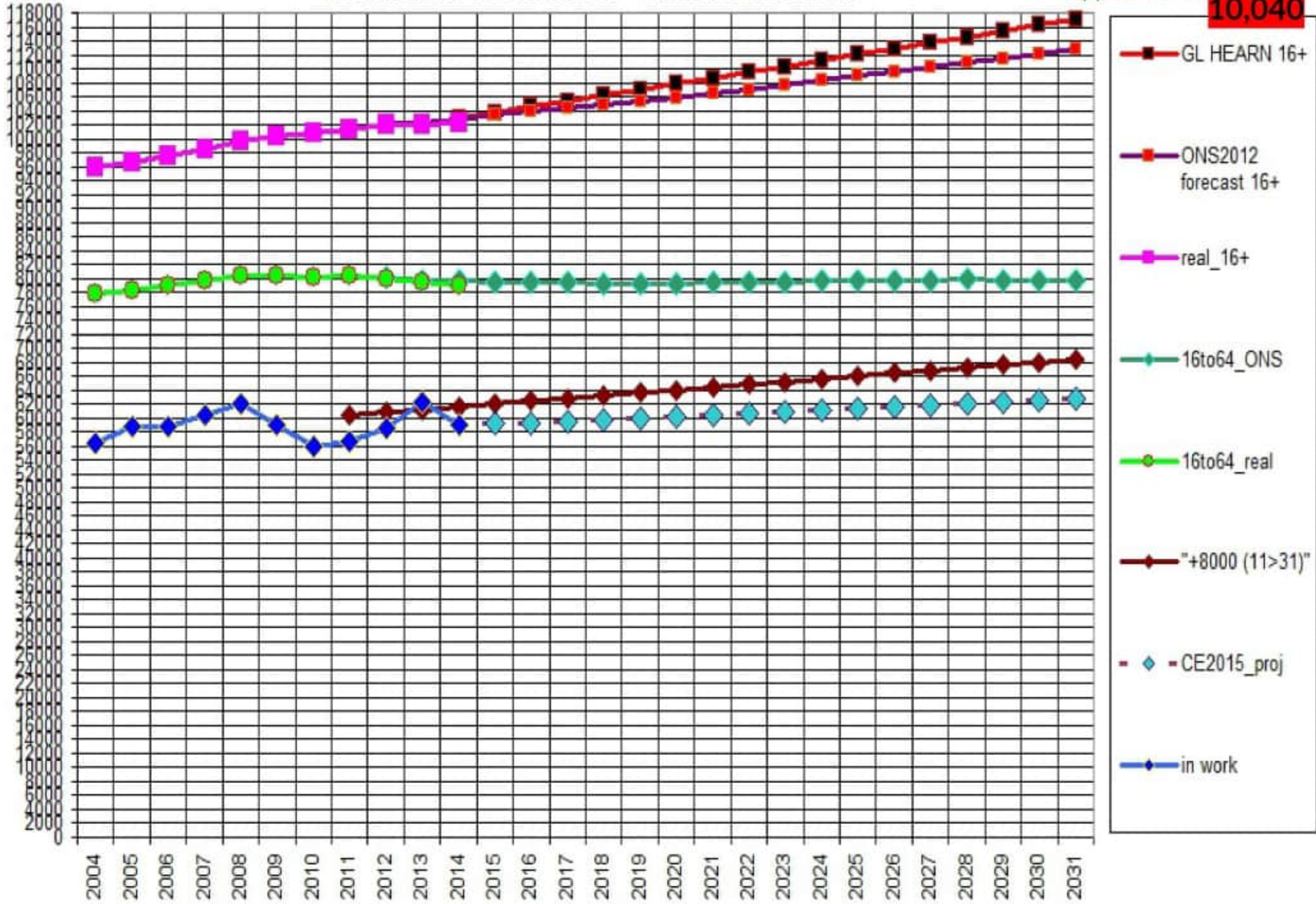
Residents Workforce - real & forecasts

Appendix 2.7

6,560

Not

10,040

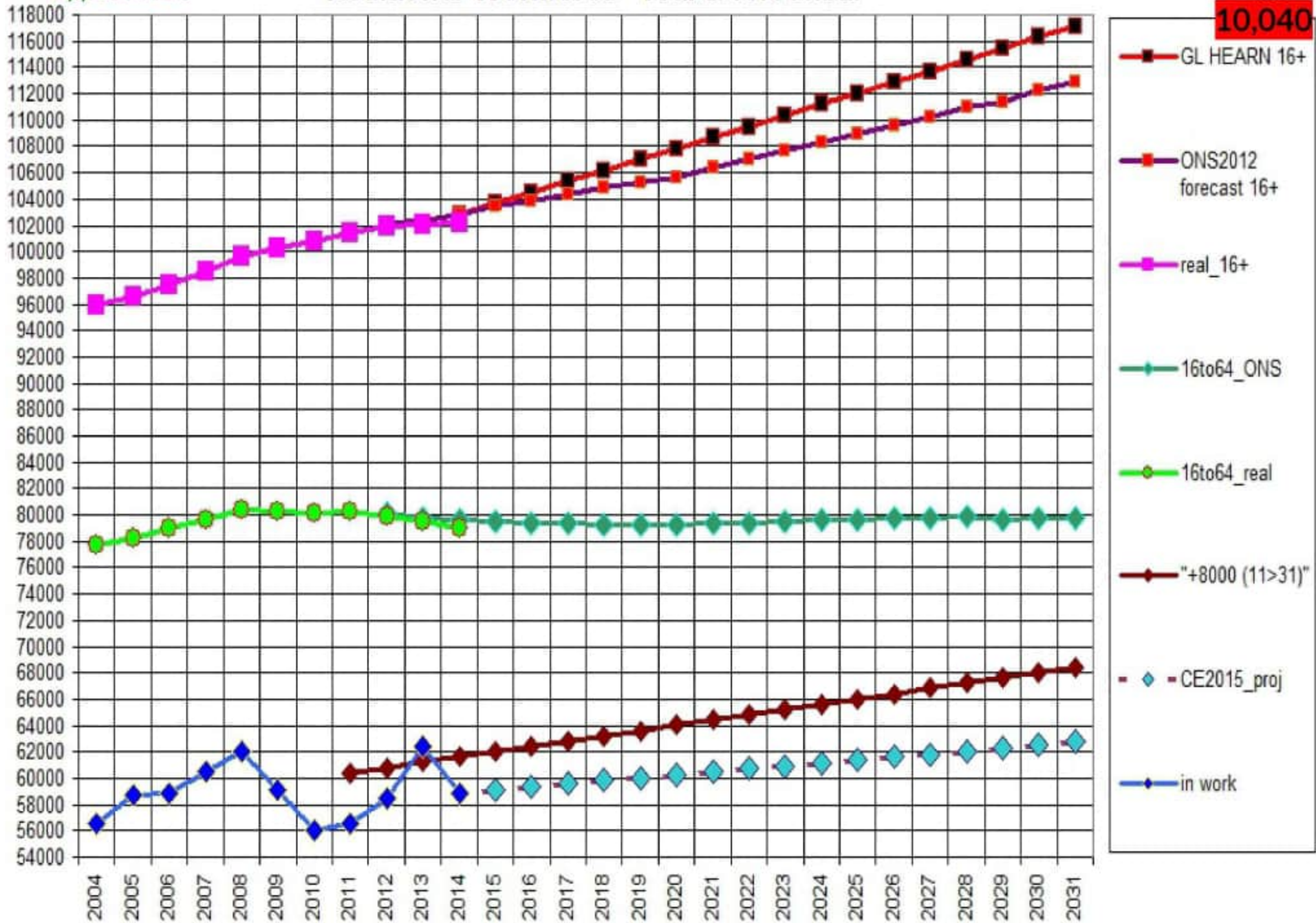


Residents Workforce - real & forecasts

6,560

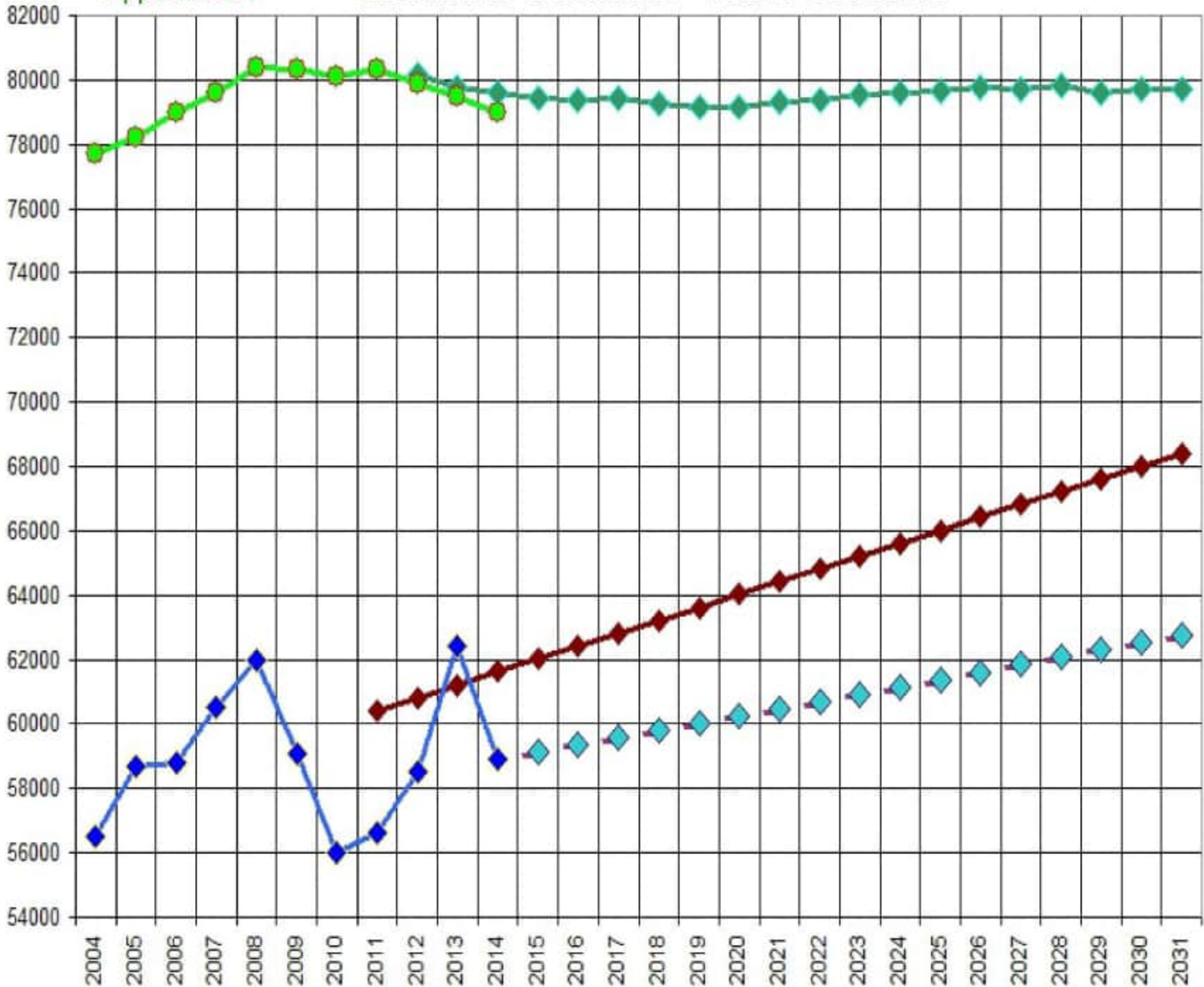
Not

10,040



Residents Workforce - real & forecasts

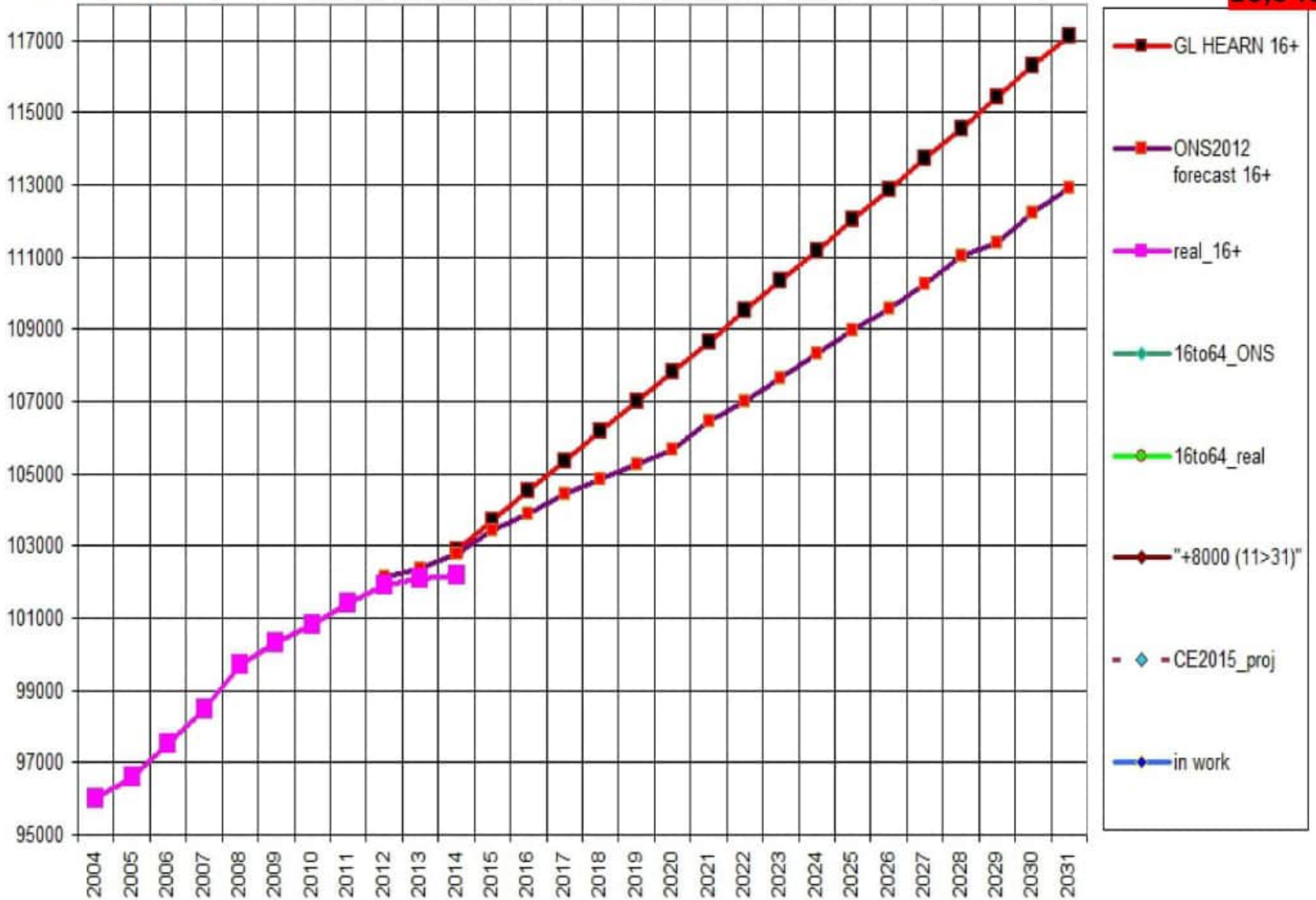
6,560
Not
10,040



- GL HEARN 16+
- ONS2012 forecast 16+
- real_16+
- 16to64_ONS
- 16to64_real
- +8000 (11>31)
- CE2015_proj
- in work

Residents Workforce - real & forecasts

6,560
Not
10,040

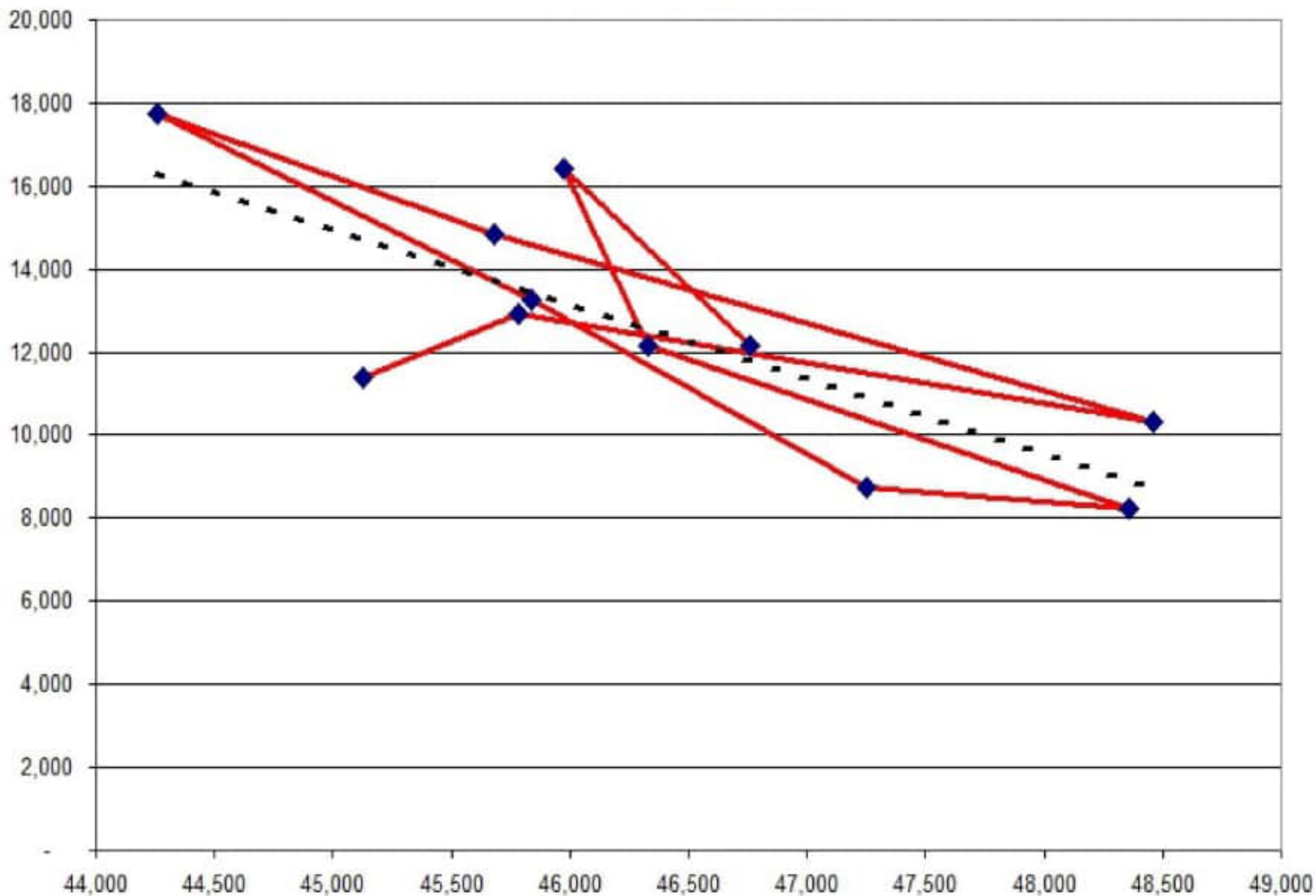


6,560
Not
10,040

GL Hearn – Commuting ratio

Net out commuting against Jobs within Borough (2004-2014)

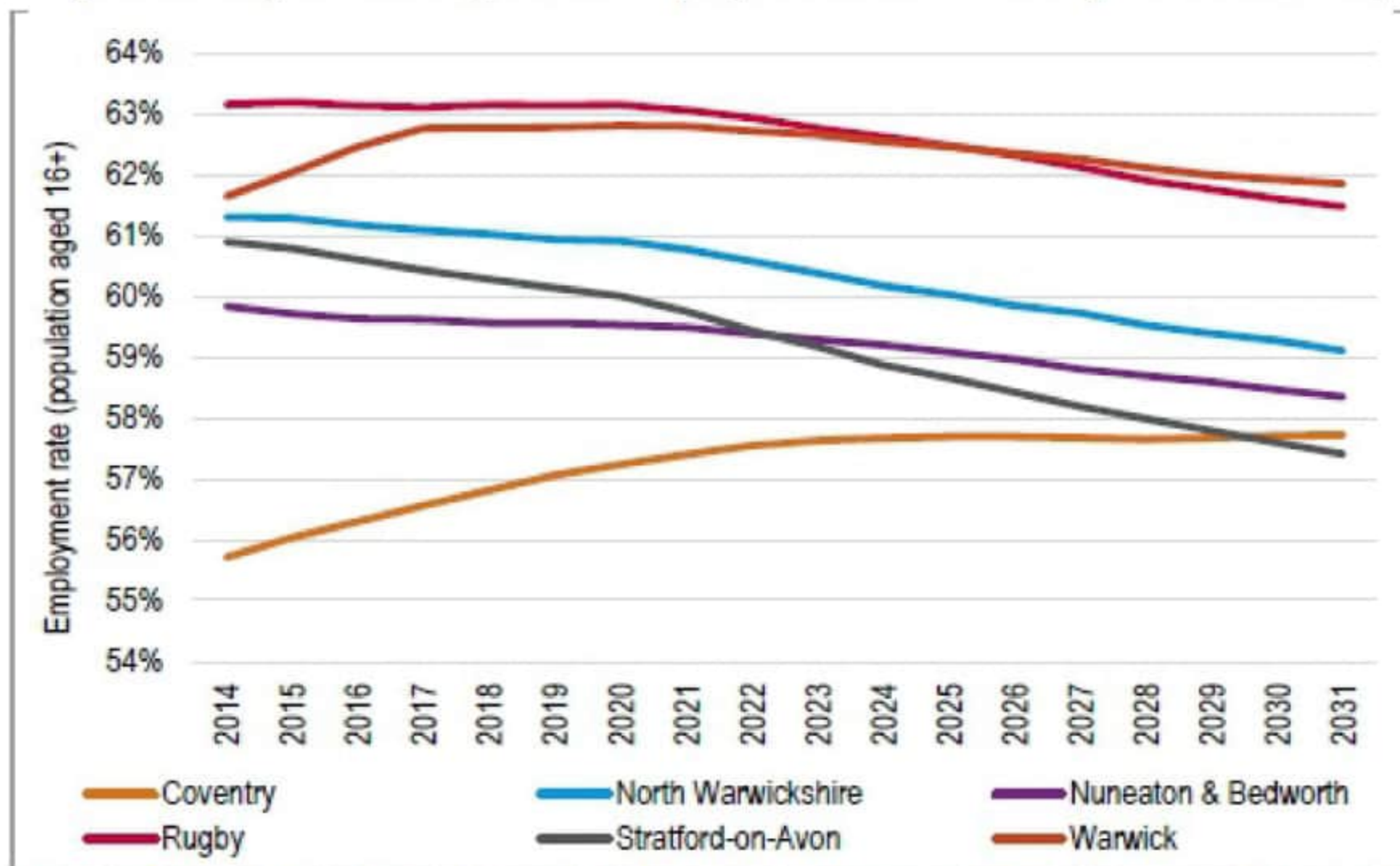
source NOMIS & CE



6,560
Not
10,040

GL Hearn – Employment ratio

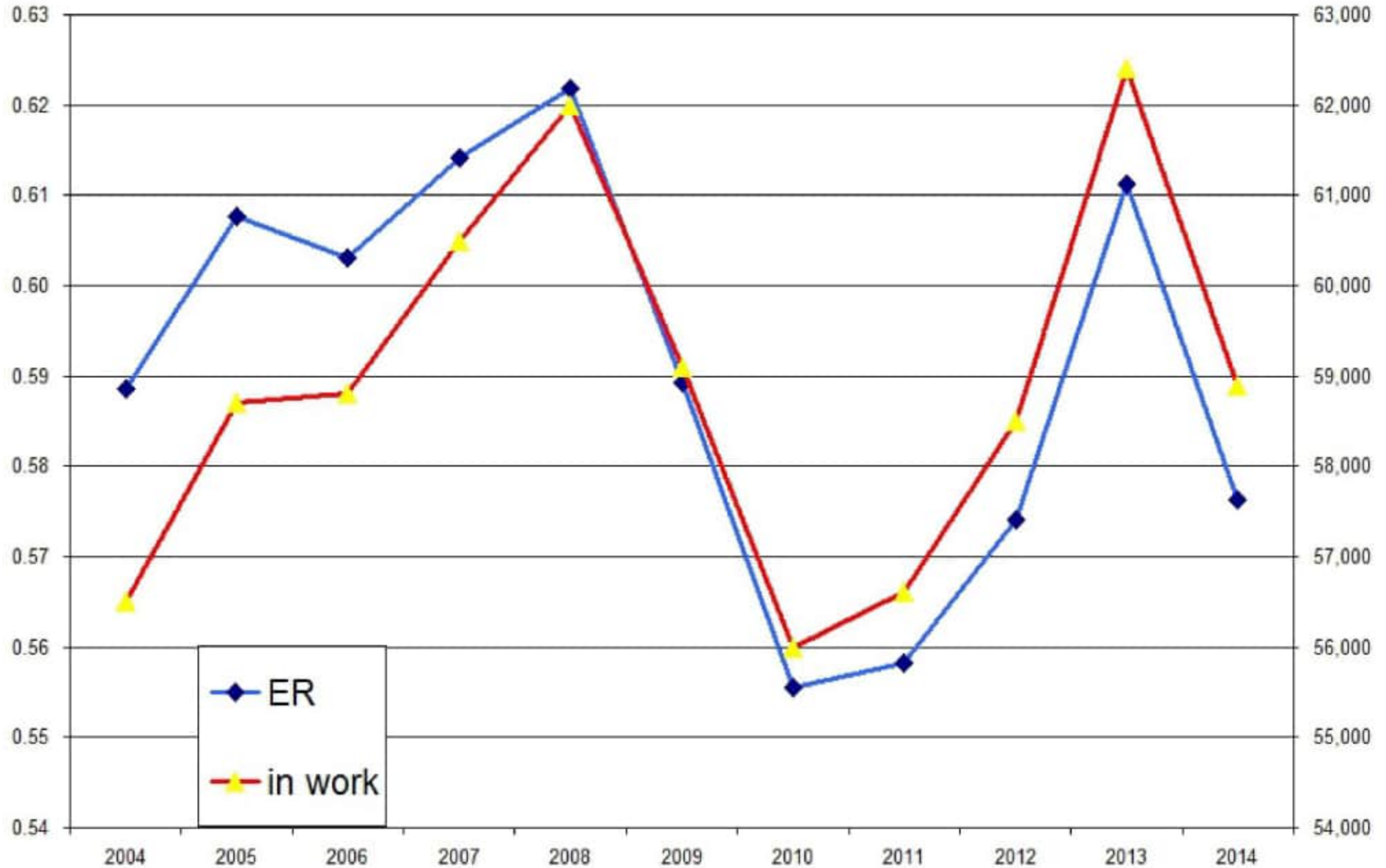
Figure 38: Projected Change in the Employment Rate – Coventry & Warwickshire, 2014-31



Source: Derived from Annual Population Survey, Labour Force Survey, Economic forecasts and demographic projections

Real Employment ratio & Jobs 04-14

6,560
Not
10,040



6,560
Not
10,040

Table 5.7: Summary change in households in Nuneaton & Bedworth, 2013-28

| | Baseline | 0.5% scenario | | 1% scenario | |
|-----------------------------------|-------------|---------------|------------|-------------|------------|
| | | Level | Difference | Level | Difference |
| One person households | 4000 | 4010 | 10 | 4250 | 250 |
| Couple and no other adult | 1000 | 1020 | 20 | 1310 | 310 |
| Couple and one or more adult | -1490 | -1480 | 10 | -1450 | 40 |
| Lone parent with or without adult | 1480 | 1490 | 10 | 1550 | 70 |
| Other | 80 | 80 | 0 | 110 | 30 |
| Total | 5080 | 5120 | 40 | 5770 | 690 |

Source: Oxford Economics

6,560
Not
10,040

Household Numbers

Table 43: Estimated level of Affordable Housing Need per annum – by location

| Area | Current need | Newly forming households | Existing households falling into need | Total Need | Supply | Net Need |
|-----------------------|--------------|--------------------------|---------------------------------------|------------|--------|----------|
| Coventry | 190 | 1,312 | 1,237 | 2,739 | 2,140 | 600 |
| North Warwickshire | 20 | 160 | 60 | 240 | 148 | 92 |
| Nuneaton & Bedworth | 40 | 321 | 206 | 566 | 481 | 85 |
| Rugby | 34 | 286 | 159 | 478 | 307 | 171 |
| Stratford-on-Avon | 41 | 326 | 183 | 549 | 316 | 233 |
| Warwick | 58 | 436 | 178 | 672 | 392 | 280 |
| Coventry/Warwickshire | 383 | 2,841 | 2,021 | 5,245 | 3,783 | 1,462 |

Source: 2011 Census/CoRe/Projection Modelling and affordability analysis

6,560
Not
10,040

Household Numbers

Table 47: Projected Housing Need (per annum) in Core Demographic-led and Sensitivity Projections, using 2012-based headship Rates

| Housing Need per Annum, 2011-31 | 2012-based SNPP | 2014 updated | UPC adjustment | 10-year migration (constant) | 10-year migration (variable) |
|---------------------------------|-----------------|--------------|----------------|------------------------------|------------------------------|
| Coventry | 2,099 | 2,435 | 1,485 | 3,018 | 2,024 |
| North Warwickshire | 163 | 155 | 151 | 99 | 168 |
| Nuneaton & Bedworth | 423 | 328 | 477 | 322 | 400 |
| Rugby | 464 | 319 | 550 | 567 | 469 |
| Stratford-on-Avon | 449 | 351 | 397 | 484 | 551 |
| Warwick | 600 | 524 | 589 | 550 | 745 |
| Coventry/Warwickshire | 4,197 | 4,113 | 3,648 | 5,040 | 4,358 |

6,560
Not
10,040

Household Numbers

Table 48: Housing Need arising from Economic-driven Scenarios

| | Experian | CE 2013 | CE 2015 |
|-----------------------|----------|---------|---------|
| Coventry | 1,437 | 1,409 | 1,207 |
| North Warwickshire | 260 | 320 | 285 |
| Nuneaton & Bedworth | 438 | 453 | 410 |
| Rugby | 423 | 536 | 425 |
| Stratford-on-Avon | 569 | 697 | 654 |
| Warwick | 549 | 648 | 602 |
| Coventry/Warwickshire | 3,675 | 4,061 | 3,584 |

7.17 The Nuneaton and Bedworth Forecast Model is slightly more positive than the above scenarios in respect of employment growth in the Borough. To support this would require 496 homes per annum.

6,560
Not
10,040

Household Numbers

Table 53: Components of OAN, Homes per Annum 2011-31

| | Demographic-based Need | Supporting Economic Growth | Improving Affordability | Total |
|-----------------------|------------------------|----------------------------|-------------------------|-------|
| Coventry | 2,099 | 0 | 21 | 2,120 |
| North Warwickshire | 163 | 47 | 27 | 237 |
| Nuneaton & Bedworth | 423 | 73 | 6 | 502 |
| Rugby | 464 | 0 | 16 | 480 |
| Stratford-on-Avon | 449 | 201 | 9 | 659 |
| Warwick | 600 | 0 | 0 | 600 |
| Coventry/Warwickshire | 4,197 | - | 75 | 4,272 |
| | | | | 4598 |

6,560

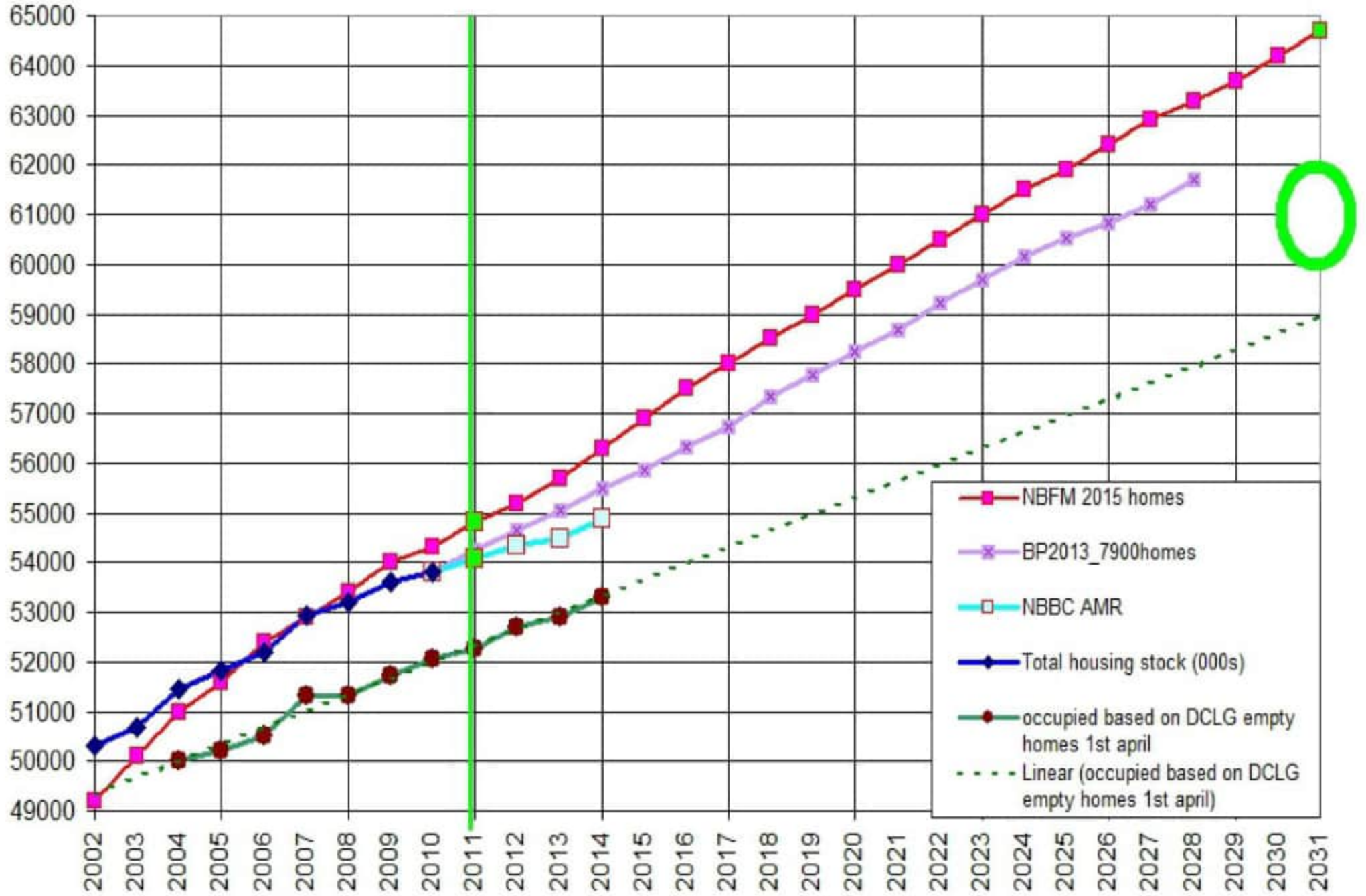
Not

10,040

Household Numbers

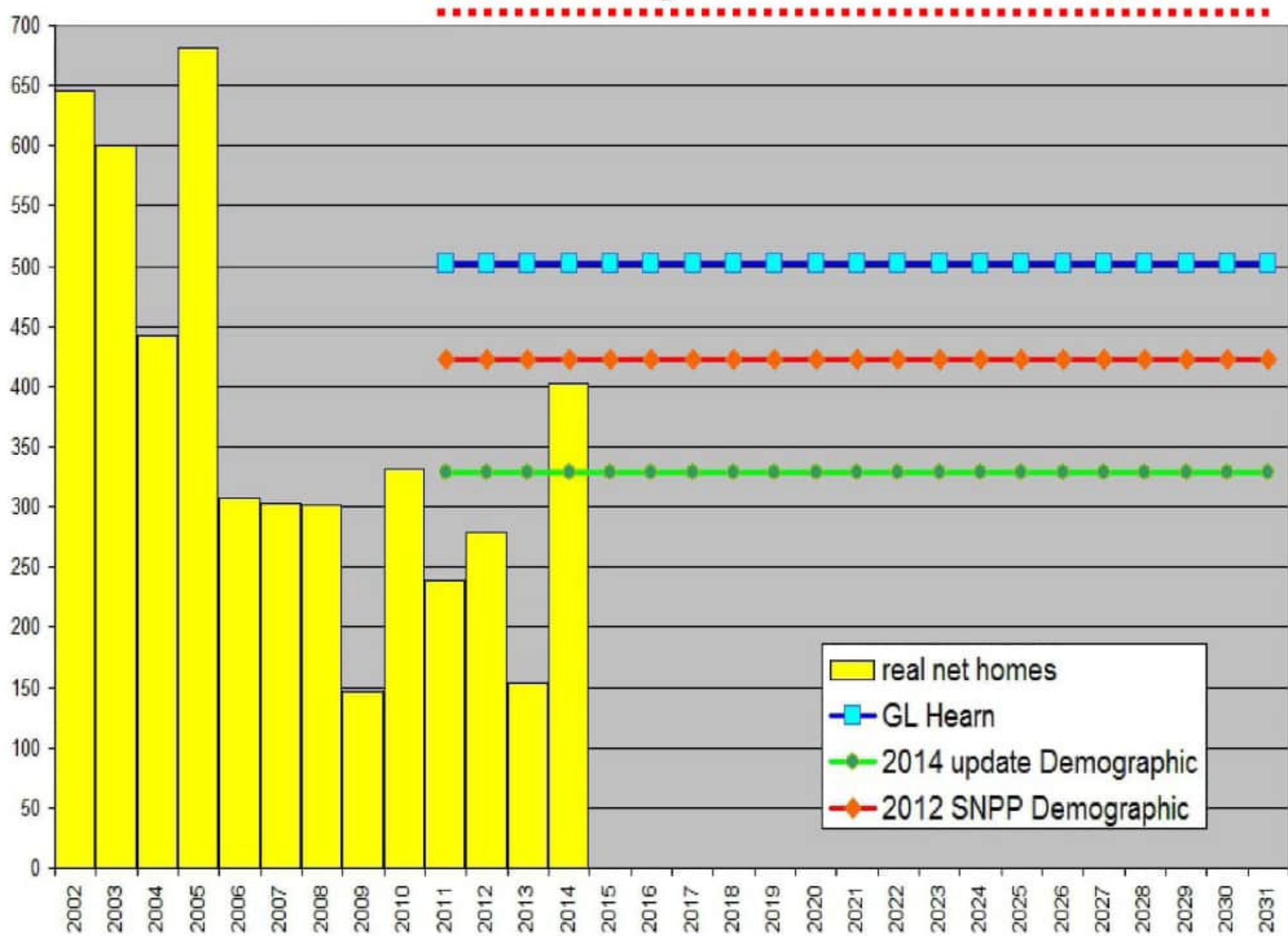
Appendix 3.6

Homes, Total and occupied



NBBC homes net change

Appendix 3.7

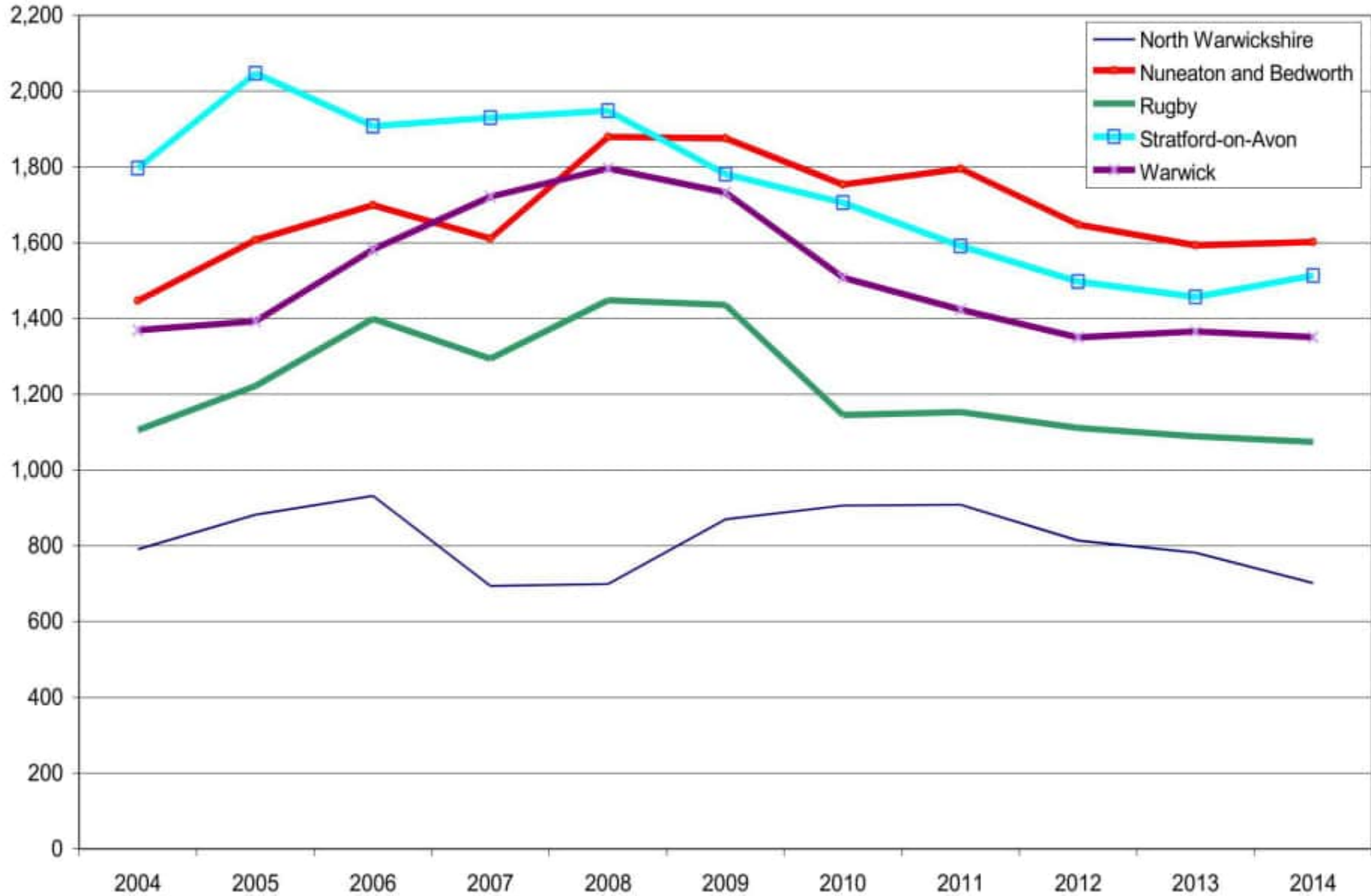


DCLG table 615

Appendix 3.8

<https://www.gov.uk/government/collections/council-taxbase-statistics>

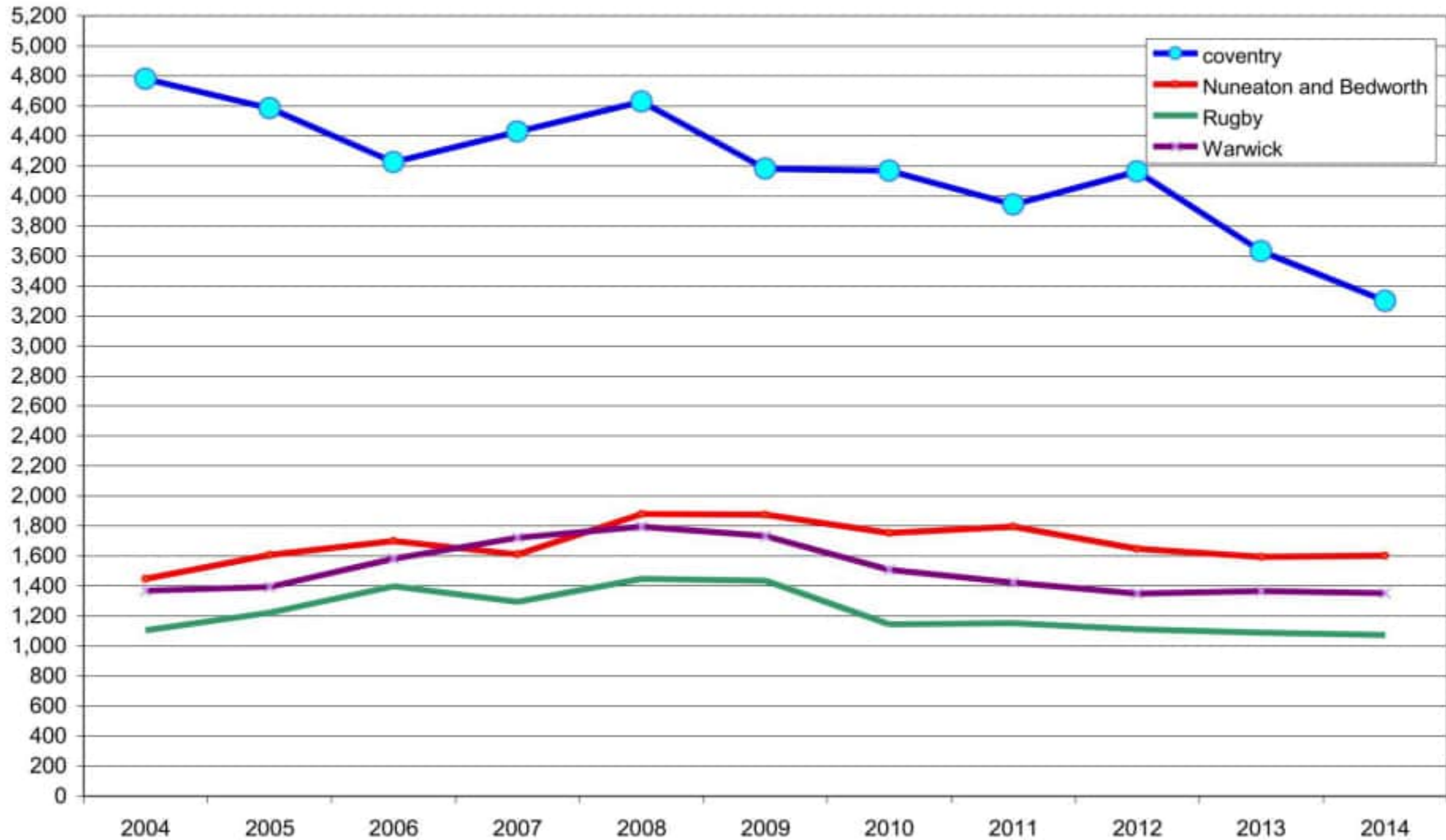
All vacant dwellings



DCLG table 615

Appendix 3.9

<https://www.gov.uk/government/collections/council-taxbase-statistics>
All vacant dwellings Around Coventry



Email from GL Hearn to WDC obtained by FOIA to Coventry City Council

From: [REDACTED]
Sent: 26 June 2015 10:41
To: [REDACTED]
Cc: [REDACTED]
Subject: FW: draft fee proposal [GLHN.SwgWc]
Attachments: [REDACTED] TOB PDR V11.doc; Brief for HMA Housing and Employment Numbers 2015- Updated following Comments.docx

Dear all

I am now proposing we formally commission GL Hearn on the basis of the attached brief and GLH proposal. However, please note that [REDACTED] has slightly increased the fee for the work to reflect the presentation to the Members Working Party on 31st July. This means that the fee is now [REDACTED] authority. I will go ahead and commission on this basis. However, please let me know if you have a problem with this and I will then discuss with [REDACTED]

With regard to [REDACTED] about Experian and CE forecasts, I have raised this with [REDACTED] and he has commented as follows:

"I would suggest that we start with the CE forecasts, and see what they show. If we think there are particular issues, we can either seek to adjust them; or look at purchasing another set. My preference if we get another lot would be to go to Oxford Economics – I think they're generally better than Experian which can be quite heavily influenced by the population inputs to the model. We have moved away from using Experian figures over the last couple of years."

I am happy that we start with CE forecasts on the basis that [REDACTED] will properly analyse these (including flaws etc) and can adjust as necessary. Any additional forecasts will inevitably add to the costs (and possibly time), so if these are necessary, we can discuss this as the study unfolds. [REDACTED] is that OK with you?

Best wishes
[REDACTED]

Email to NBBC from GL Hearn

Appendix 4.2

[REDACTED]

From: [REDACTED]
Sent: 27 August 2015 08:31
To: [REDACTED]
Cc: [REDACTED]
Subject: RE: 2nd Paragraph - Table 27 [GLHN.SwgWc]

[REDACTED]

This has all got very circular. For the purposes of drawing conclusions on OAN, we should be drawing conclusions on jobs growth on a 'policy off' basis. From your emails it now seems clear that the 0.7% growth is "policy on" – driven by seeking to match growth in homes and jobs.

What I would suggest is that we re-jig the report to show conclusions on realistic economic growth potential (on a policy off basis) as 0.5-0.6%, based on your OE forecasts and the CE forecasts which we got from the County, this providing a realistic range leaving aside policy issues, including matching jobs/ homes. This should pull back the OAN figures quite a bit. If this is acceptable, we will try to recalculate asap.

For the plan, there is however some basis for you seeking – in setting policy – for target a higher level of employment growth (say the 0.7%), on the basis that the additional workforce (900 to 1800) could be achieved through reducing out-commuting. You would need to agree this assumption with others in the HMA – principally with [REDACTED] at Coventry – through the Duty to Cooperate.

Does this sound reasonable? If so we can recalculate housing need asap.

[REDACTED] for the baseline can you estimate total jobs please and send to [REDACTED] can you re-calculate the economic scenario on this basis, and give me the figure with market signals adjustment too. Need all of this as far as poss by lunchtime.

Kind regards,
[REDACTED]

We use cookies to ensure you get the best experience on our website. By using this site, you agree to our cookie policy.

Hide

nomis

official census and labour market statistics

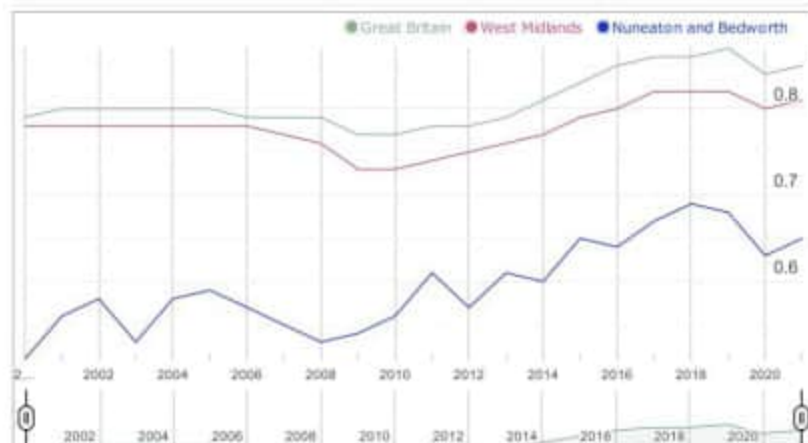
Office for
National Statistics

Job Density

[back to main report...](#)

Print

Job Density Nuneaton and Bedworth



| Year | Nuneaton and Bedworth | Nuneaton and Bedworth (density) | West Midlands (density) | Great Britain (density) |
|------|-----------------------|---------------------------------|-------------------------|-------------------------|
| 2000 | 39,000 | 0.51 | 0.78 | 0.79 |
| 2001 | 43,000 | 0.56 | 0.78 | 0.80 |
| 2002 | 44,000 | 0.58 | 0.78 | 0.80 |
| 2003 | 41,000 | 0.53 | 0.78 | 0.80 |
| 2004 | 45,000 | 0.58 | 0.78 | 0.80 |
| 2005 | 46,000 | 0.59 | 0.78 | 0.80 |
| 2006 | 45,000 | 0.57 | 0.78 | 0.79 |
| 2007 | 44,000 | 0.55 | 0.77 | 0.79 |
| 2008 | 43,000 | 0.53 | 0.76 | 0.79 |
| 2009 | 43,000 | 0.54 | 0.73 | 0.77 |
| 2010 | 45,000 | 0.56 | 0.73 | 0.77 |
| 2011 | 49,000 | 0.61 | 0.74 | 0.78 |
| 2012 | 45,000 | 0.57 | 0.75 | 0.78 |
| 2013 | 48,000 | 0.61 | 0.76 | 0.79 |
| 2014 | 47,000 | 0.60 | 0.77 | 0.81 |
| 2015 | 52,000 | 0.65 | 0.79 | 0.83 |
| 2016 | 50,000 | 0.64 | 0.80 | 0.85 |
| 2017 | 53,000 | 0.67 | 0.82 | 0.86 |
| 2018 | 55,000 | 0.69 | 0.82 | 0.86 |
| 2019 | 54,000 | 0.68 | 0.82 | 0.87 |
| 2020 | 50,000 | 0.63 | 0.80 | 0.84 |
| 2021 | 54,000 | 0.65 | 0.81 | 0.85 |

Source: ONS jobs density

Note: The density figures represent the ratio of total jobs to population aged 16-64.

Copyright

Under the terms of the Open Government Licence (OGL) and UK Government Licensing Framework (launched 30 September 2010), anyone wishing to use or re-use ONS material, whether commercially or privately, may do so freely without a specific application for a licence, subject to the conditions of the OGL and the Framework.

These new arrangements replace the previous Click-Use and Value Added Licences. For further information, go to the links above, phone 020 8876 3444 or email psi@nationalarchives.gov.uk

Users should include a source accreditation to ONS:

Source: Office for National Statistics

Copyright of a third party

The permission to reproduce Crown protected material does not extend to any material on this site which is identified as being authored by a third party. Authorisation to reproduce such material must be obtained from the copyright holders concerned.

[▶ back to main report...](#)

| | | |
|---|---|---|
|  <p>Nuneaton & Bedworth United to Achieve</p> | <p>Borough Plan Main Modifications Representation Form</p> | <p>Ref:</p> <p>(For official use only)</p> |
|---|---|---|

Name of the Local Plan to which this representation relates:

Borough Plan Main Modifications

Please return to Nuneaton and Bedworth Borough Council by 3rd December 2018 via:

Email: planning.policy@nuneatonandbedworth.gov.uk

Post: Planning Policy Consultation, Town Hall, Coton Road, NUNEATON, CV11 5AA

This form has 2 parts:

Part A – Personal details

Part B – Your representation(s). Please fill in a separate sheet for each representation you wish to make.

Part A

| | 1. Personal details* | 2. Agent's details (if applicable) |
|------------------------------------|----------------------------------|------------------------------------|
| Title | Cllr | |
| First name | Keith | |
| Last name | Kondakor | |
| Job title (where applicable) | Councillor and campaigner | |
| Organisation (where applicable) | | |
| House number | | |
| Street | | |
| Town | | |
| Post code | | |
| Telephone number | | |
| Email address | | |

3. Which of the following age brackets do you fall within?

| | |
|----------|--|
| Up to 15 | |
| 16-19 | |
| 20-29 | |

| | |
|-------|---|
| 30-39 | |
| 40-49 | |
| 50-59 | X |
| 60-69 | |
| 70-79 | |
| 80+ | |

Part B – Please use a separate sheet for each representation

| | |
|--------------------------------|--|
| 4. Name or Organisation | |
|--------------------------------|--|

5. To which main modification does this representation relate?

| |
|--|
| MMC reference MMC4 (MM9, 10,11,13) |
|--|

6. Do you consider the Borough Plan is:

6.(1) Legally compliant

| | |
|-----|---|
| Yes | |
| No | X |

6.(2) Sound

| | |
|-----|---|
| Yes | |
| No | X |

Please mark with an 'X' as appropriate

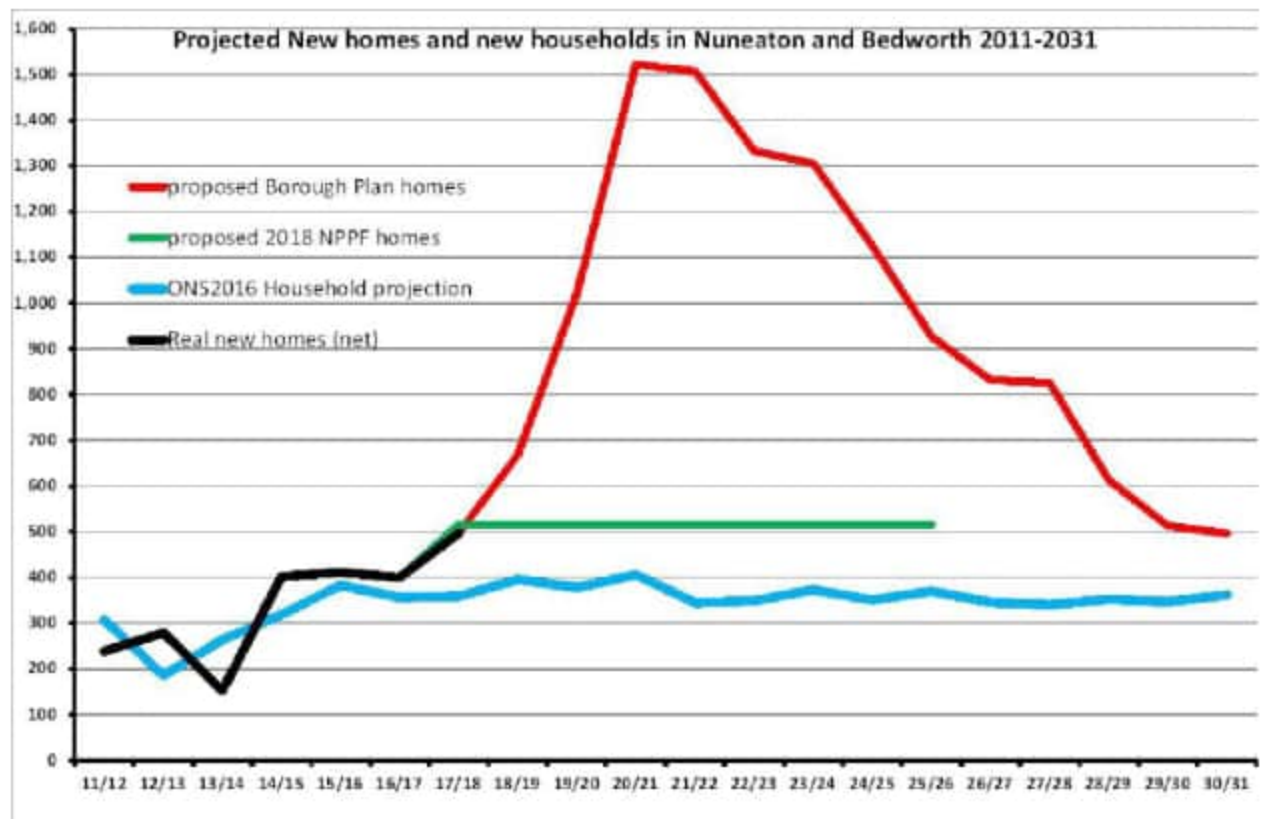
7. Please give details of why you consider the main modifications are not legally compliant or are unsound. Please be as precise as possible. If you wish to support the legal compliance or soundness of the main modifications, please also use this box to set out your comments.

The alleged 4,020 shortfall from housing market area does not exist. It never existed and was the product of the cherry picking different scenarios of economic or demographic growth for the individual council areas.

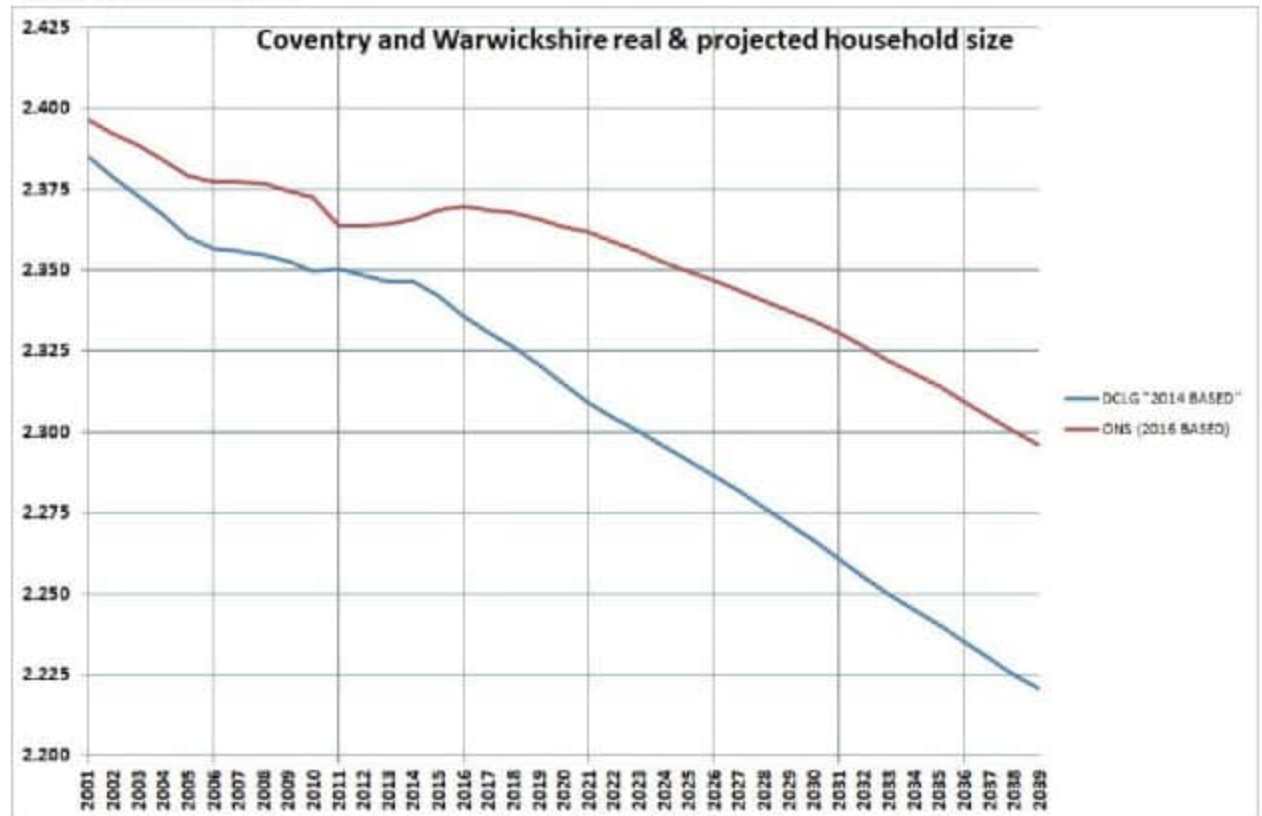
It is valid to use either model for the housing area but cherry picking and mixing results in some of the population growth being double counted. Demographic model has growth dominated by Coventry while economic model has a little less overall growth and is more balanced between Coventry and Warwickshire. Based on 2012 data the plans for the housing market area asked for around 90,000 homes over 20 years when the latest estimates point to a requirement near 70,000.

The DCLG 2014-based household projections reduced the objective assessed need for Nuneaton and Bedworth but this was ignored. We now have the 2016 based household projections that show what happened for the first 5 years of the plan and project a small amount of increased households in the borough compared to 2014 data as some families are displaced from Coventry by students. There is no plausible method of this over-spilling requiring the 14,300 homes targeted.

This graph shows the latest (2016 based) household projections, Borough plan housing trajectory and what a target based on OAN+40% from new National Planning Policy Framework would look like for 2017-2027.



The future is clearly very different from what was expected in 2012. The other big change in the 2016 data is that households are not getting smaller as quickly as the government projected. This is the new projection for household size in Coventry and Warwickshire.

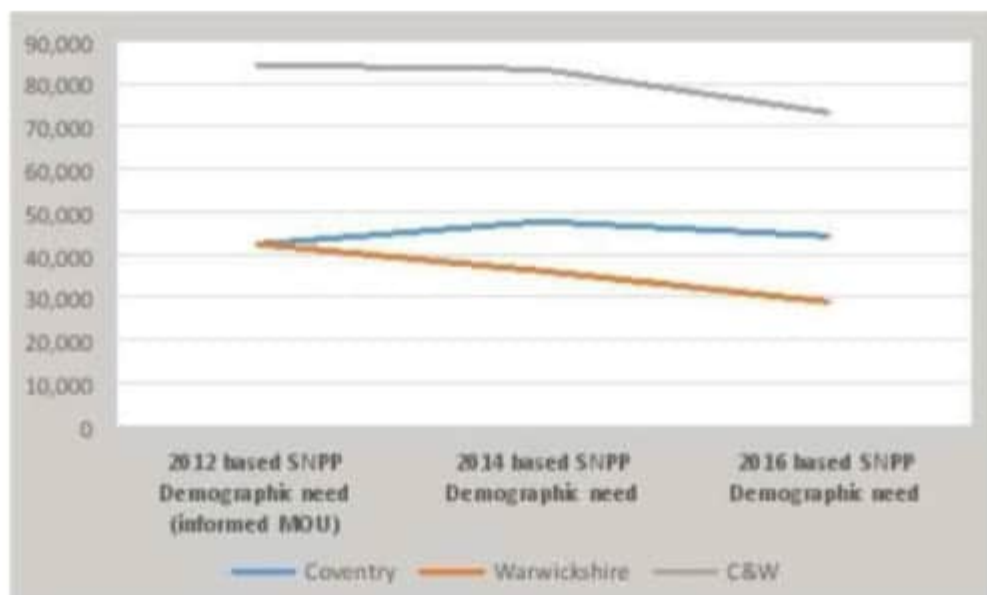


Last week the joint committee met and the report to that committee, which set the original targets, was told that the projected household requirement for Warwickshire had dropped from 42,000 to 29,000. That is a 30% drop. This is before any impact of BREXIT is considered.

Extract from Coventry, Warwickshire and Hinckley & Bosworth Joint Committee for Economic Growth and Prosperity

New population and household projections position - housing needs as a result.

- 3.26 In May 2018 the Office for National Statistics (ONS) issued their new Sub National Population Projections. These were followed by ONS Household Projections in September 2018.
- 3.27 When both sets of projections are considered together they show a lower rate of growth that previously projected which equates to 159,000 additional households each year compared with the 210,000 previously projected. This pattern is seen across the sub-region although to a slightly lesser extent on average (approx. 12% instead of 24%). The graph below shows the slight decline in housing need across the sub-region based on the demographic projections issued by government to ensure a consistent set of data for comparative purposes.



- 3.28 This shows that housing need in Coventry has increased slightly compared to the information that informed the MOU, increasing from approx. 42k to 44,500 homes over the 20 year period.
- 3.29 Housing needs in Warwickshire have declined however from approx. 42k to 29k. This generates the overall decline sub-regionally from approx. 84k to 73k between 2011 and 2031.

8. Please set out what modification(s) you consider necessary to make the Borough Plan legally compliant or sound, having regard to the matter you have identified at 7 above where this relates to soundness. You will need to say why this modification will make the Borough Plan legally compliant or sound. It will be helpful if you are able to put forward your suggested revised wording of any policy or text. Please be as precise as possible.

The planned target is not viable and need changing to reflect what has happened between 2011 and 2018, the 11,000 student bedrooms approved in Coventry since 2012, as well as plausible future housing need given the latest ONS projections and impact of BREXIT.

My preferred modification is

"The following levels of housing and employment development will be planned for and provided within Nuneaton

and Bedworth Borough between 2011 and 2031:

a) At least 6,560 homes.

(that is 328/year for 20 years)

I understand that the government new NPPF would require an uplift over 10 years of around 40% to improve affordability due to under delivery. That would create a target of 512/year for 10 years. As a result a target of $10 \times 328 + 10 \times 512$ would seem to meet our objective need plus address affordability. That would produce a local target of at least 8,400 homes over 20 years.

Change MM10,11,13 to reflect new target.

{Continue on a separate sheet / expand box if necessary}

Please note your representation should cover succinctly all the information, evidence and supporting information necessary to support and justify the representation and the suggested modification, as there will not normally be a subsequent opportunity to make further representations.

After this stage, further submissions will be only at the request of the Inspector, based on the matters and issues he/she identifies for examination.

9.

Signature:

Keith Kondakor

(If you are filling in an electronic copy,
please just type your name)

Date:

2nd December 2018

Problems with Coventry and Warwickshire population modelling

Cllr Keith Kondakor

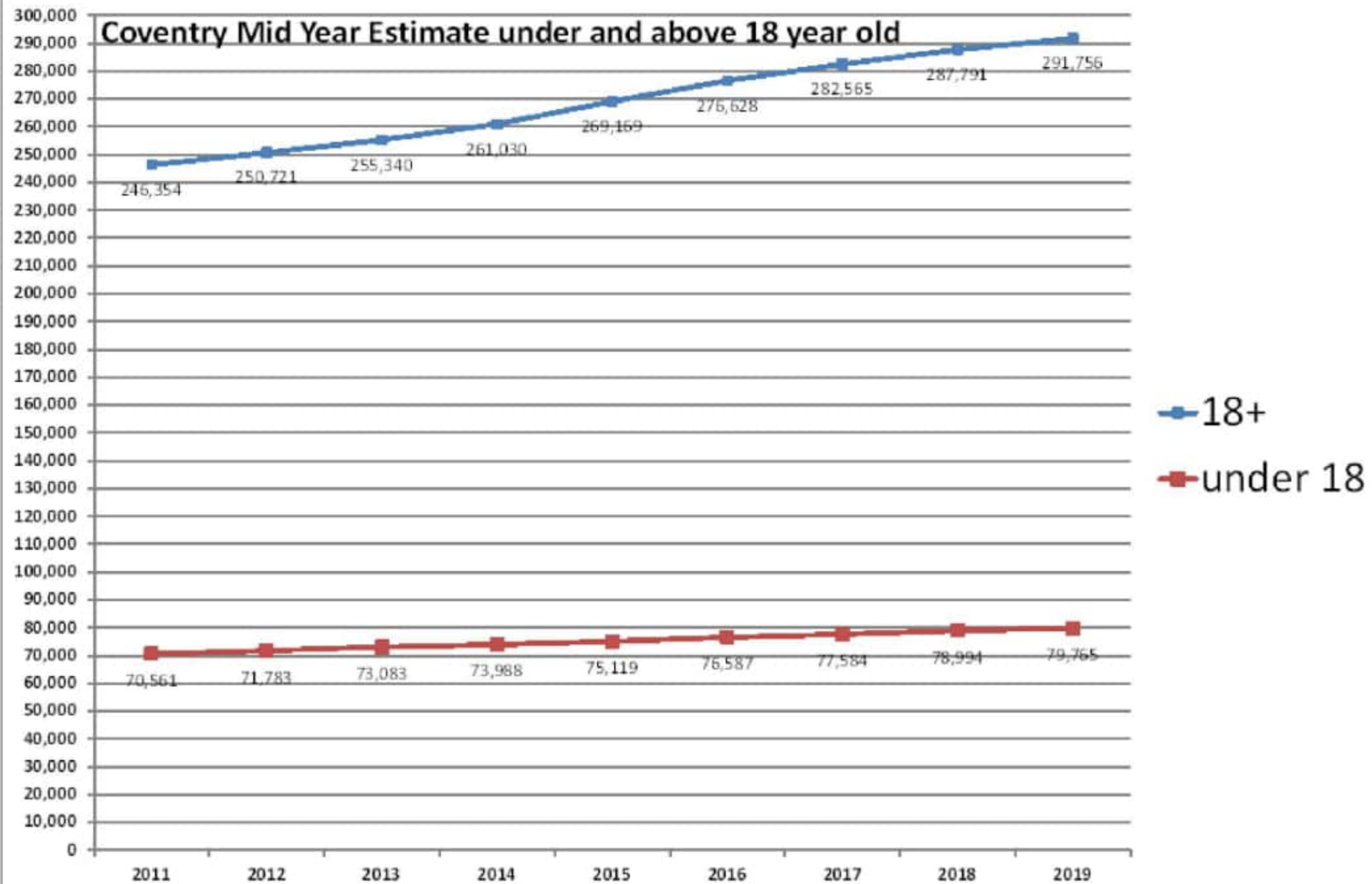
19th February 2021

On MS teams

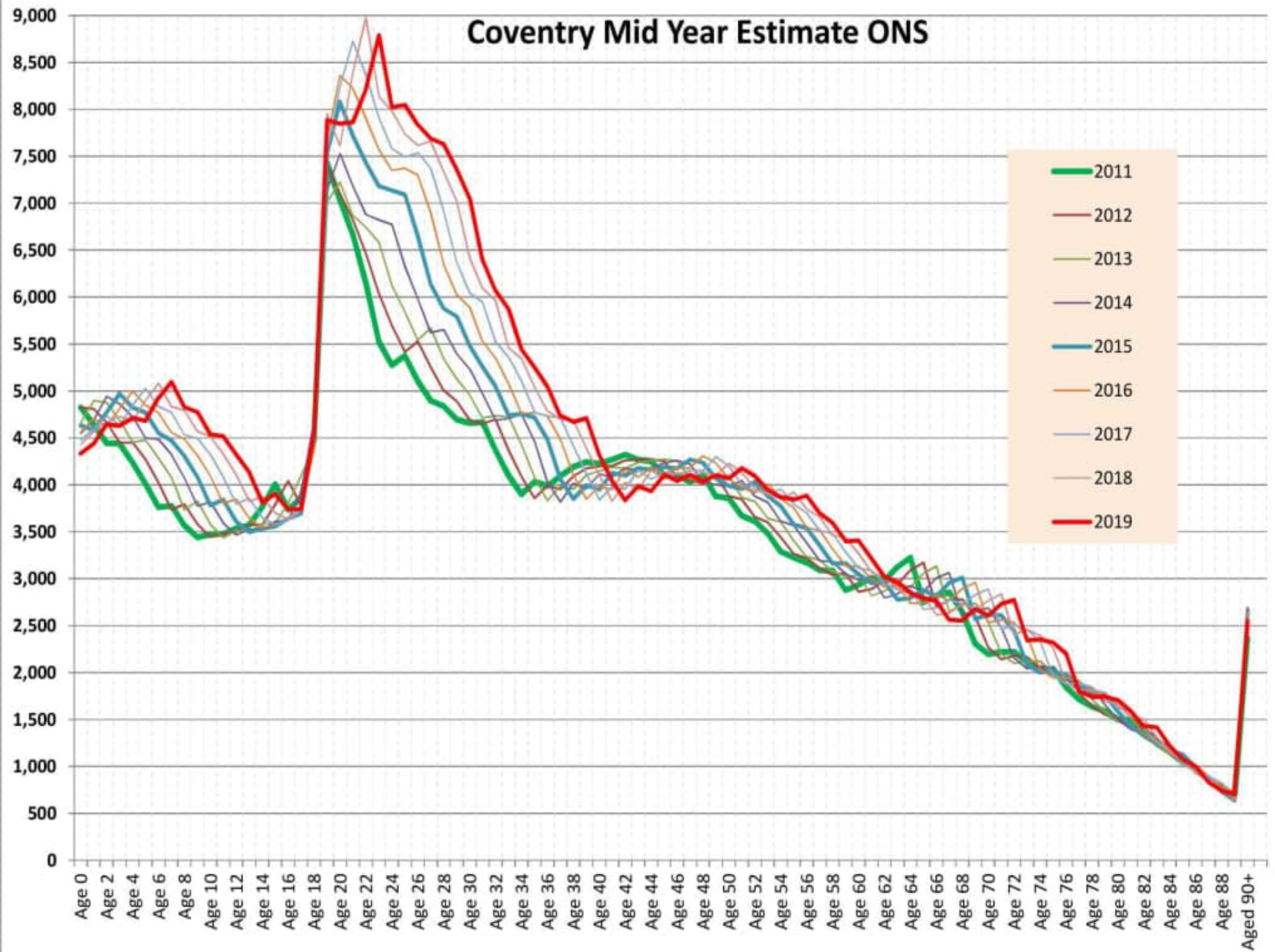
Background

- Electronic design engineer with background in Digital Signal processing
- Long track record of debunking bogus projections including halting £billion PFI waste contract
- Studied population statistics for a decade

Coventry Mid Year Estimate under and above 18 year old

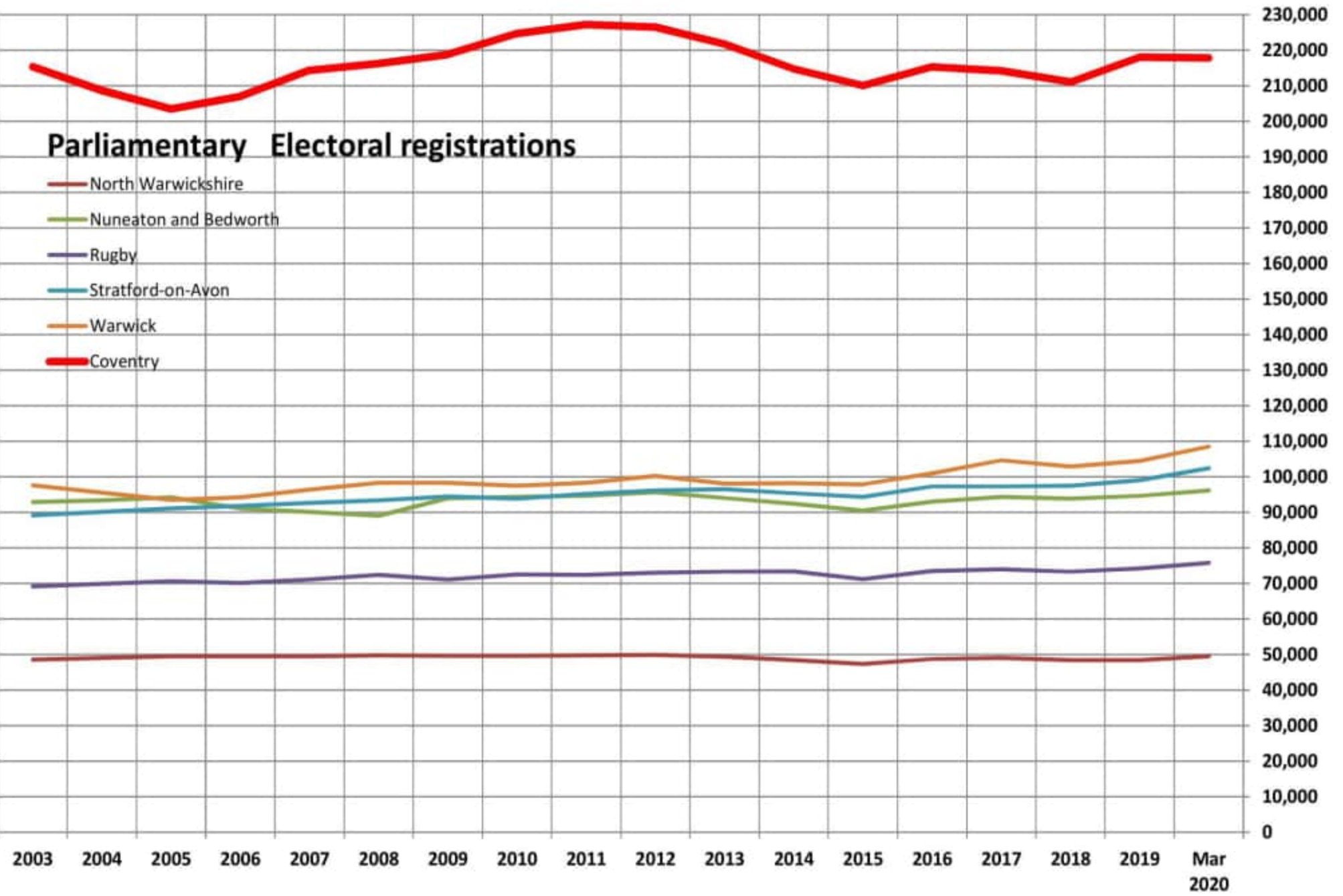


Coventry Mid Year Estimate ONS



Parliamentary Electoral registrations

- North Warwickshire
- Nuneaton and Bedworth
- Rugby
- Stratford-on-Avon
- Warwick
- Coventry



Coventry registered voters

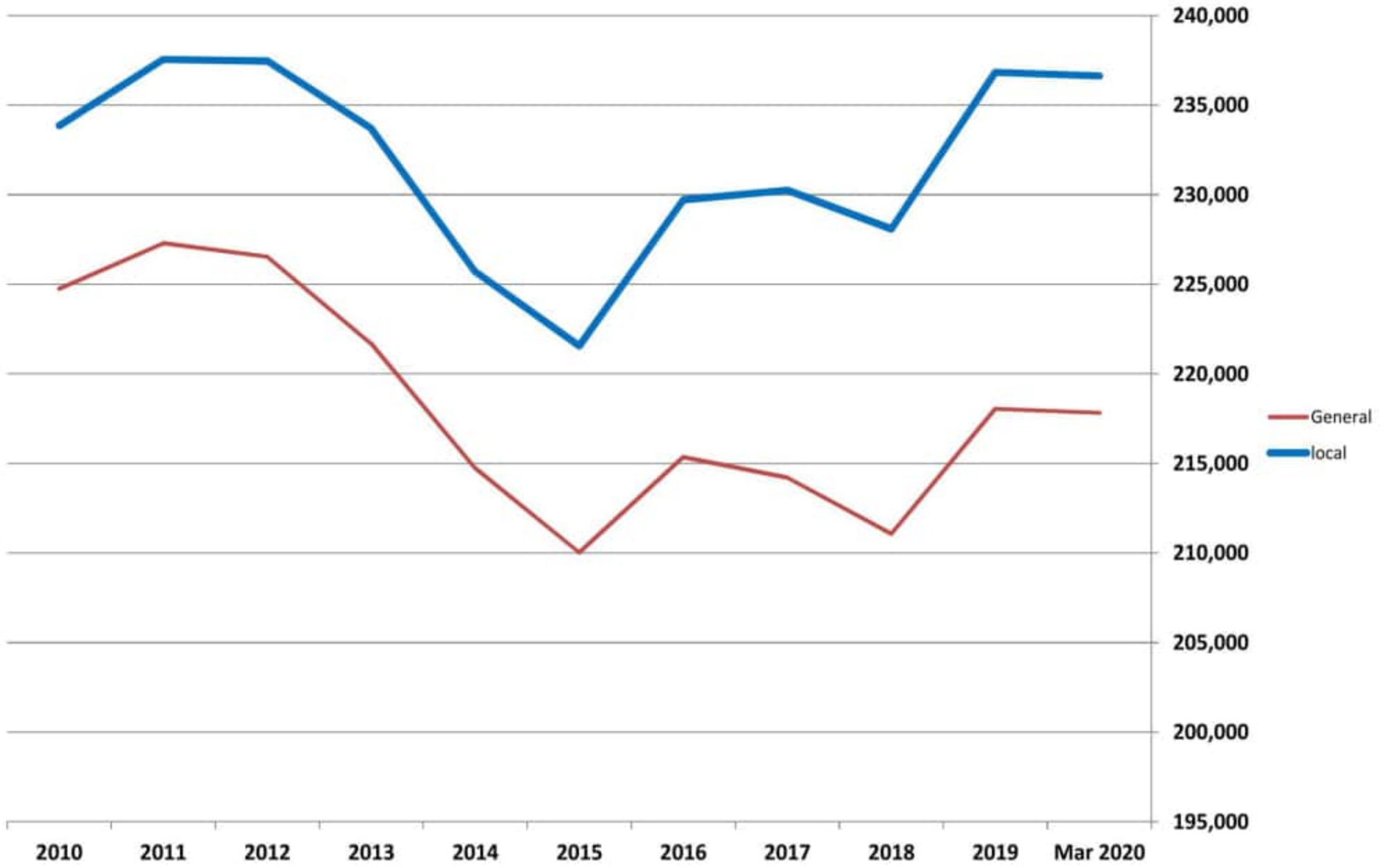
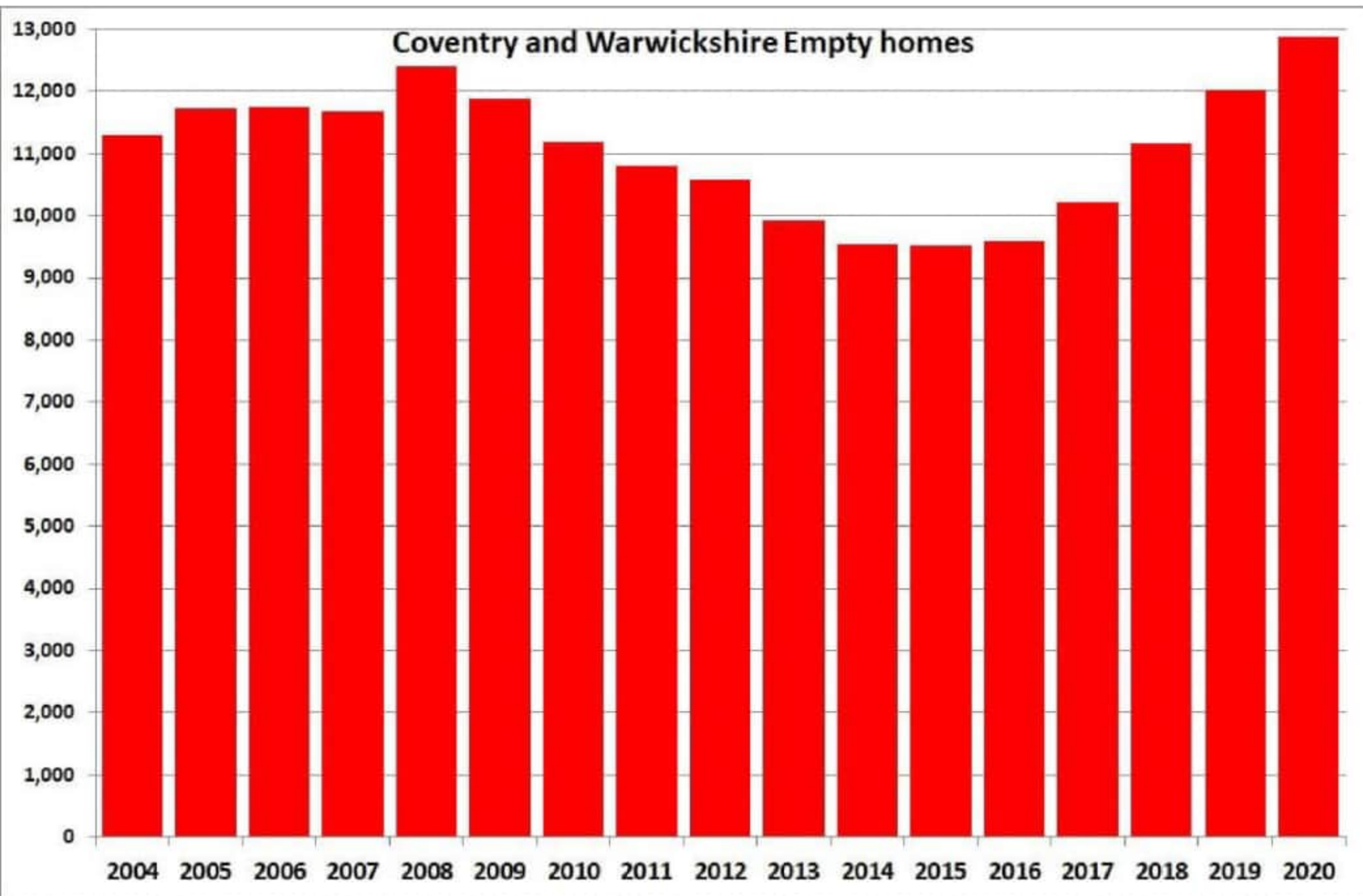


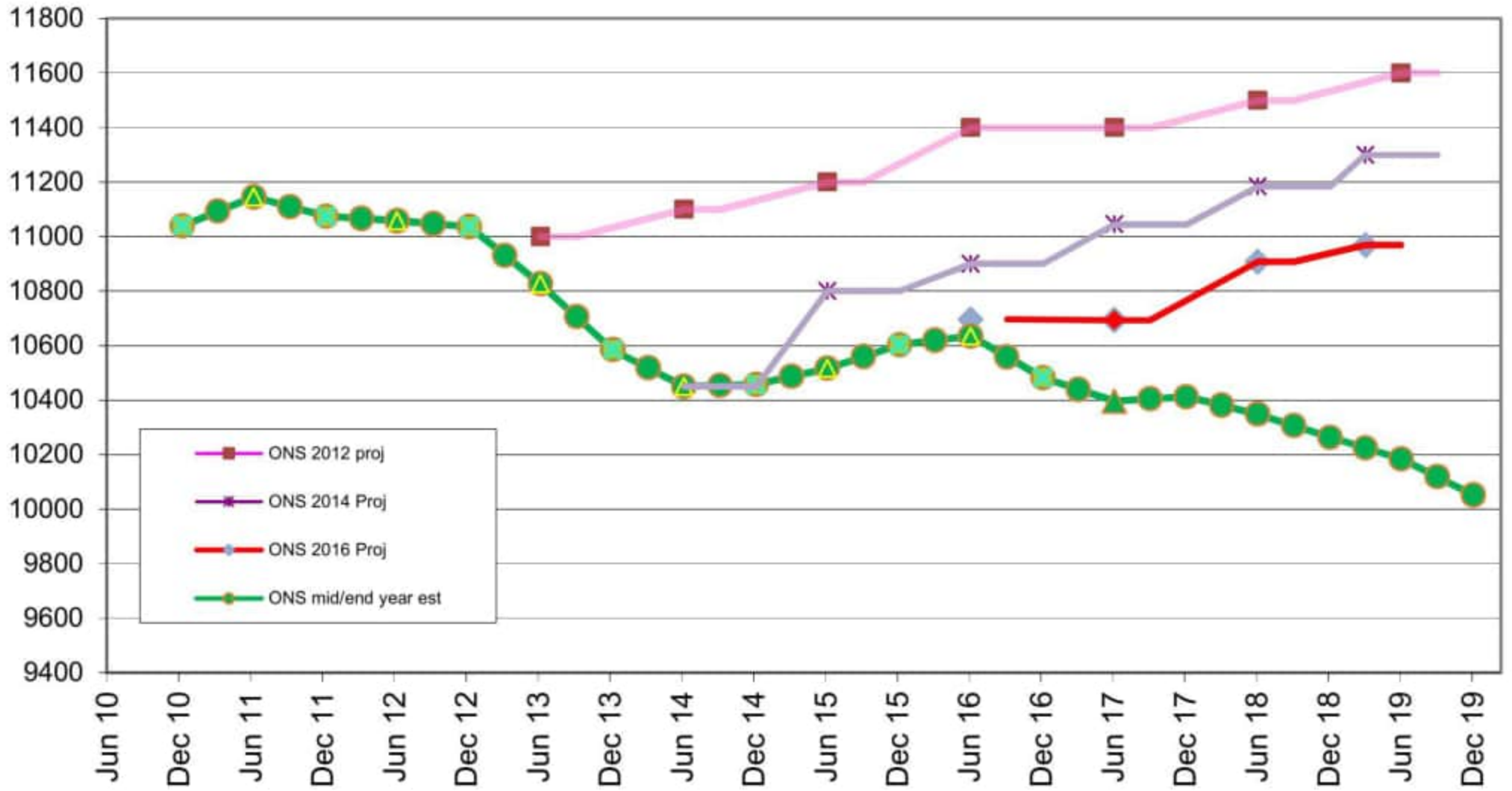
Table 122 Net additional dwellings¹ by local au

| | | | | | | | | | | | Number of dwellings |
|---|---------------|---------------|---------------|---------------|---------------|---------------|---------------|----------------------|----------------------|---------------|---------------------|
| | | | | | | | | | | | |
| Met Lower and Single Tier Authority Data | | | | | | | | | | | |
| | 2010-11 | 2011-12 | 2012-13 | 2013-14 | 2014-15 | 2015-16 | 2016-17 | 2017-18 ^R | 2018-19 ^R | 2019-20 | |
| England | 137,394 | 134,896 | 124,722 | 136,605 | 170,693 | 189,645 | 217,345 | 222,281 | 241,877 | 243,770 | |
| Unitary Authorities | 34,154 | 32,431 | 31,151 | 32,404 | 41,791 | 43,971 | 49,340 | 54,315 | 54,899 | 55,208 | |
| Coventry | 759 | 912 | 979 | 1,089 | 1,109 | 1,406 | 1,129 | 1,095 | 1,499 | 2,241 | |
| Warwickshire | 1,264 | 940 | 1,184 | 1,157 | 2,366 | 2,837 | 3,386 | 3,537 | 4,293 | 4,083 | |
| North Warwickshire | 101 | 82 | 38 | 55 | 200 | 208 | 326 | 227 | 337 | 215 | |
| Nuneaton and Bedworth | 370 | 239 | 279 | 153 | 402 | 412 | 400 | 497 | 648 | 619 | |
| Rugby | 401 | 328 | 334 | 395 | 432 | 534 | 381 | 578 | 939 | 871 | |
| Stratford-on-Avon | 223 | 155 | 368 | 330 | 708 | 1,058 | 1,219 | 1,336 | 1,408 | 1,342 | |
| Warwick | 169 | 136 | 165 | 224 | 624 | 625 | 1,060 | 899 | 961 | 1,036 | |

Coventry and Warwickshire Empty homes



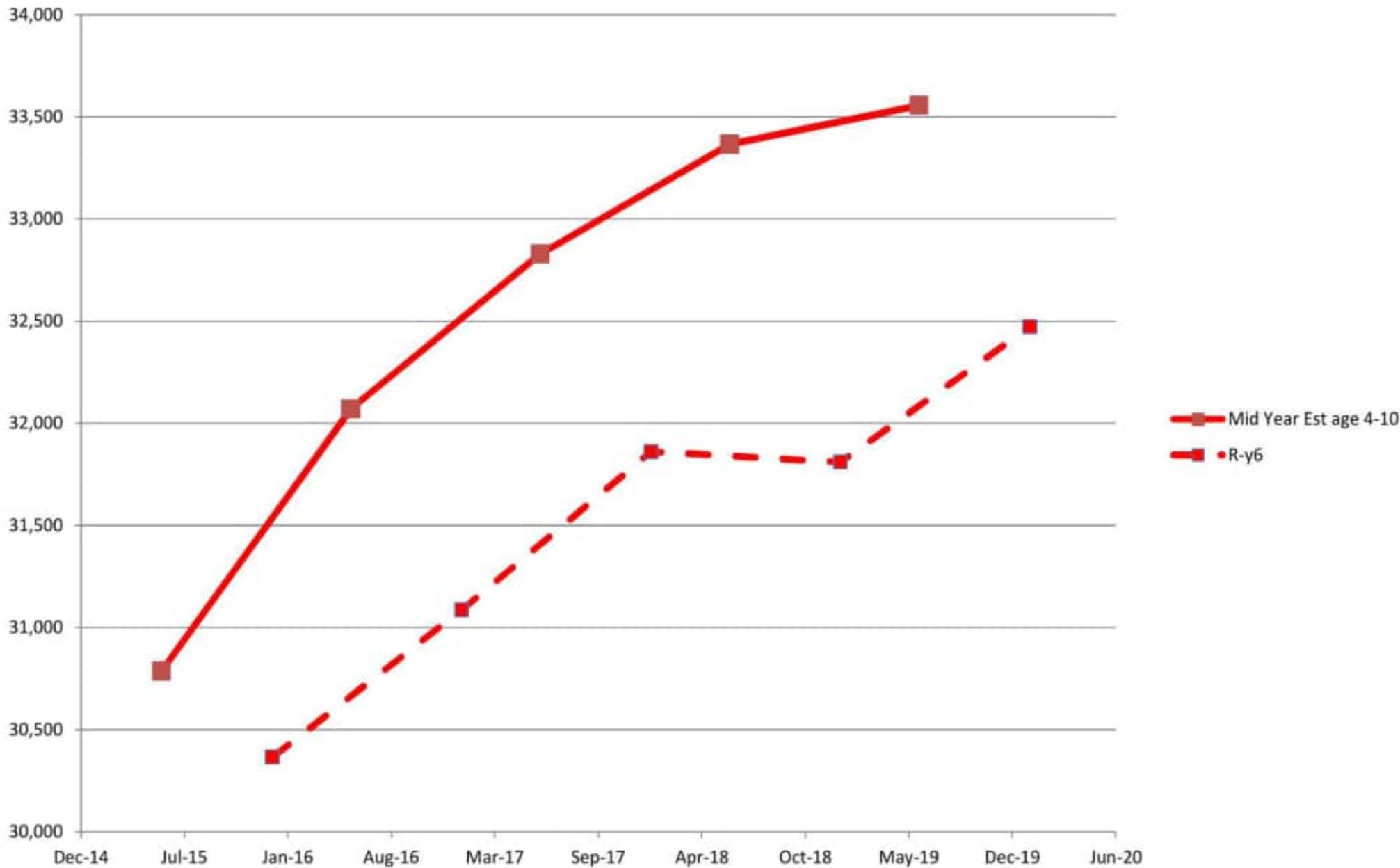
Cov & Warks Birth rate - rolling 12 months.



**Table 3: Live births and stillbirths by area of usual residence of mother, numbers, total fertility rates and stillbirths rates, 2019
England and Wales: regions (within England), unitary authorities, counties, districts, London Boroughs**

| Code ¹ | Name | Geography | Number of live birth | Total Fertility Rate | |
|-------------------|-----------------------|------------------------------|----------------------|----------------------|-----------------------|
| | | | | (TFI) | Number of stillbirths |
| E1000031 | Warwickshire | County | 5,854 | 1.70 | 20 |
| E07000218 | North Warwickshire | Non-metropolitan District | 598 | 1.62 | 1 |
| E07000219 | Nuneaton and Bedworth | Non-metropolitan District | 1,535 | 1.89 | 8 |
| E07000220 | Rugby | Non-metropolitan District | 1,179 | 1.78 | 5 |
| E07000221 | Stratford-on-Avon | Non-metropolitan District | 1,098 | 1.69 | 3 |
| E07000222 | Warwick | Non-metropolitan District | 1,444 | 1.65 | 3 |
| E11000005 | West Midlands | Metropolitan County | 36,695 | 1.74 | 173 |
| E08000025 | Birmingham | Metropolitan District | 15,483 | 1.78 | 88 |
| E08000026 | Coventry | Metropolitan District | 4,198 | 1.40 | 17 |
| E08000027 | Dudley | Metropolitan District | 3,450 | 1.76 | 13 |
| E08000028 | Sandwell | Metropolitan District | 4,391 | 1.98 | 15 |
| E08000029 | Solihull | Metropolitan District | 2,221 | 1.78 | 4 |
| E08000030 | Walsall | Metropolitan District | 3,695 | 1.98 | 24 |
| E08000031 | Wolverhampton | Metropolitan District | 3,257 | 1.87 | 12 |
| E10000034 | Worcestershire | County | 5,623 | 1.69 | 24 |
| E07000234 | Bromsgrove | Non-metropolitan District | 920 | 1.71 | 0 |
| E07000235 | Malvern Hills | Non-metropolitan District | 541 | 1.53 | 6 |
| E07000236 | Redditch | Non-metropolitan District | 1,014 | 1.89 | 3 |
| E07000237 | Worcester | Non-metropolitan District | 1,135 | 1.62 | 8 |
| E07000238 | Wychavon | Non-metropolitan District | 1,121 | 1.74 | 1 |
| E07000239 | Wyre Forest | Non-metropolitan District | 892 | 1.67 | 6 |
| E12000006 | EAST | Region | 67,409 | 1.77 | 220 |
| E06000055 | Bedford | Unitary Authority | 2,098 | 1.97 | 9 |
| E06000056 | Central Bedfordshire | Unitary Authority | 3,363 | 1.82 | 10 |
| E06000032 | Luton | Unitary Authority | 3,256 | 2.18 | 13 |
| E06000031 | Peterborough | Unitary Authority | 2,779 | 2.13 | 16 |
| E06000033 | Southend-on-Sea | Unitary Authority | 2,044 | 1.84 | 10 |
| E06000034 | Thurrock | Unitary Authority | 2,464 | 1.99 | 9 |
| E10000003 | Cambridgeshire | County | 6,648 | 1.69 | 16 |
| E07000008 | Cambridge | Non-metropolitan District | 1,335 | 1.80 | 2 |
| E07000009 | East Cambridgeshire | Non-metropolitan District | 533 | 1.60 | 4 |

MYE and School census



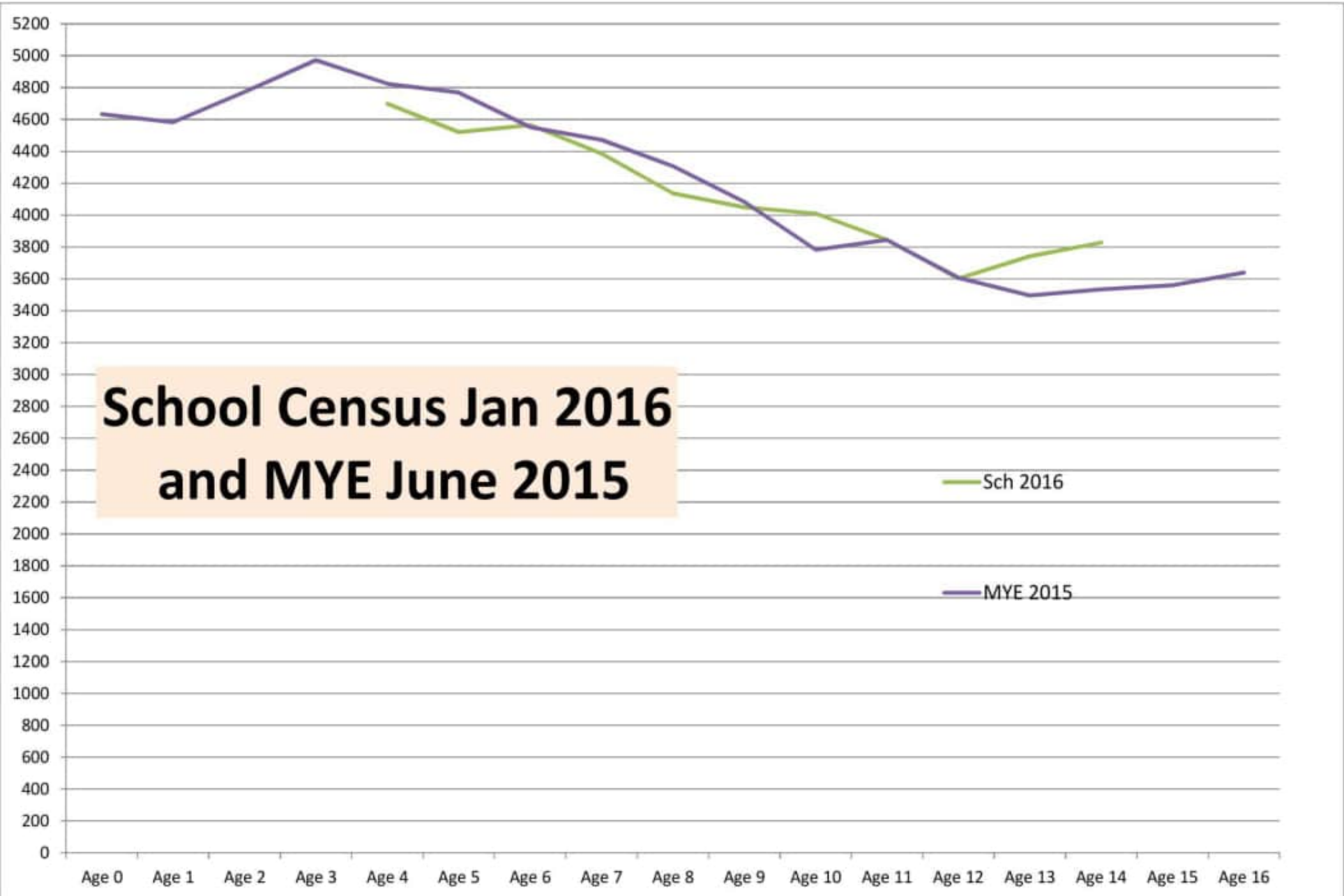
Summary

- Warwickshire had low population turnover which is now seeing outflow from Coventry which is seen in school rolls.
- Coventry is seeing falling school rolls and school mergers/ closures
- There is an implausible drop in Coventry fertility rate and flat births.
- Electric use, electoral rolls, driving tests, empty homes etc all point to massive error in population estimate.
- Big problem projecting households from population.
- Vast GP registrations few in LSOA.
- All the problems stem from students and transient workforce

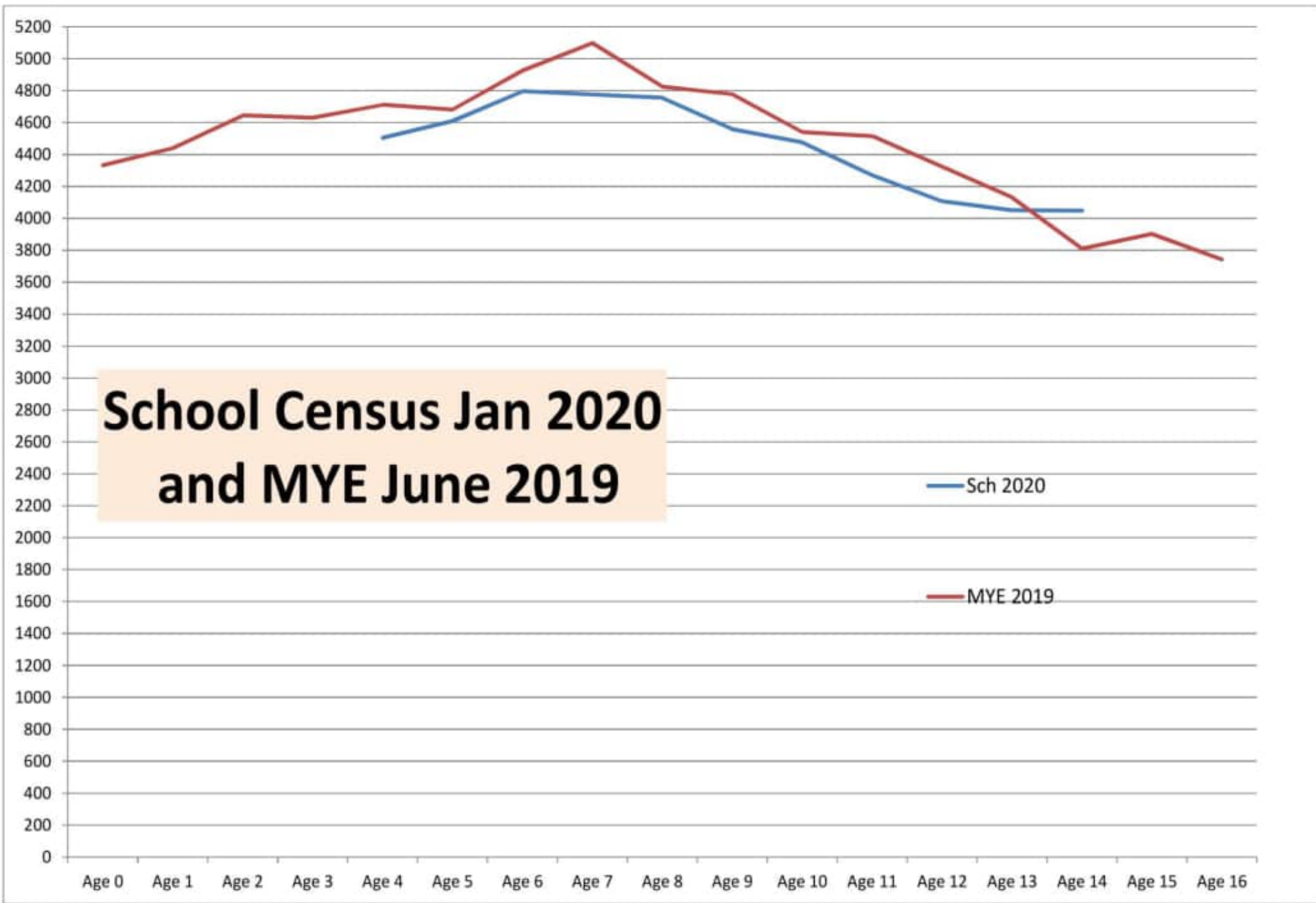
Additional slides

School census and MYE

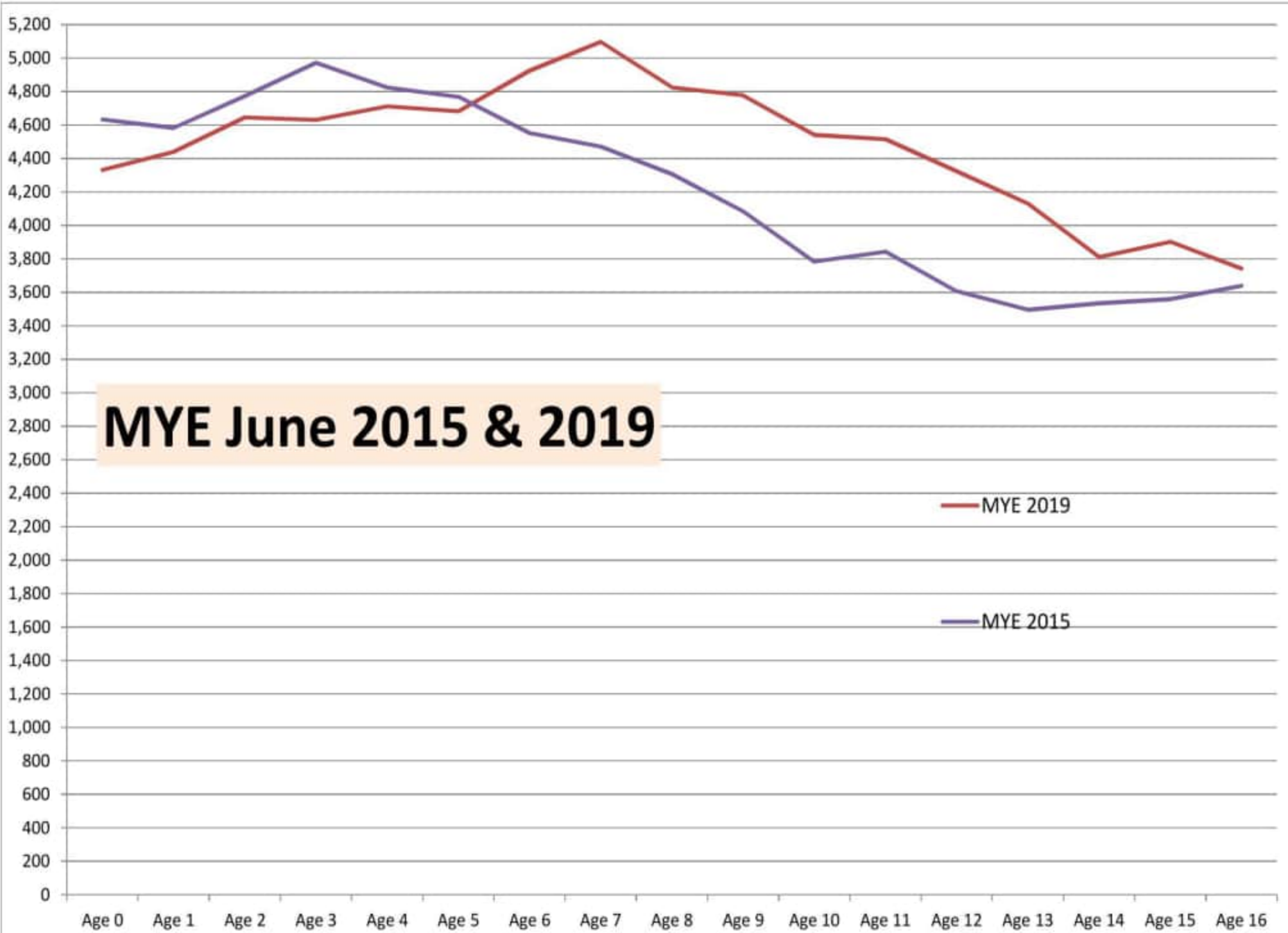
School Census Jan 2016 and MYE June 2015



School Census Jan 2020 and MYE June 2019



MYE June 2015 & 2019

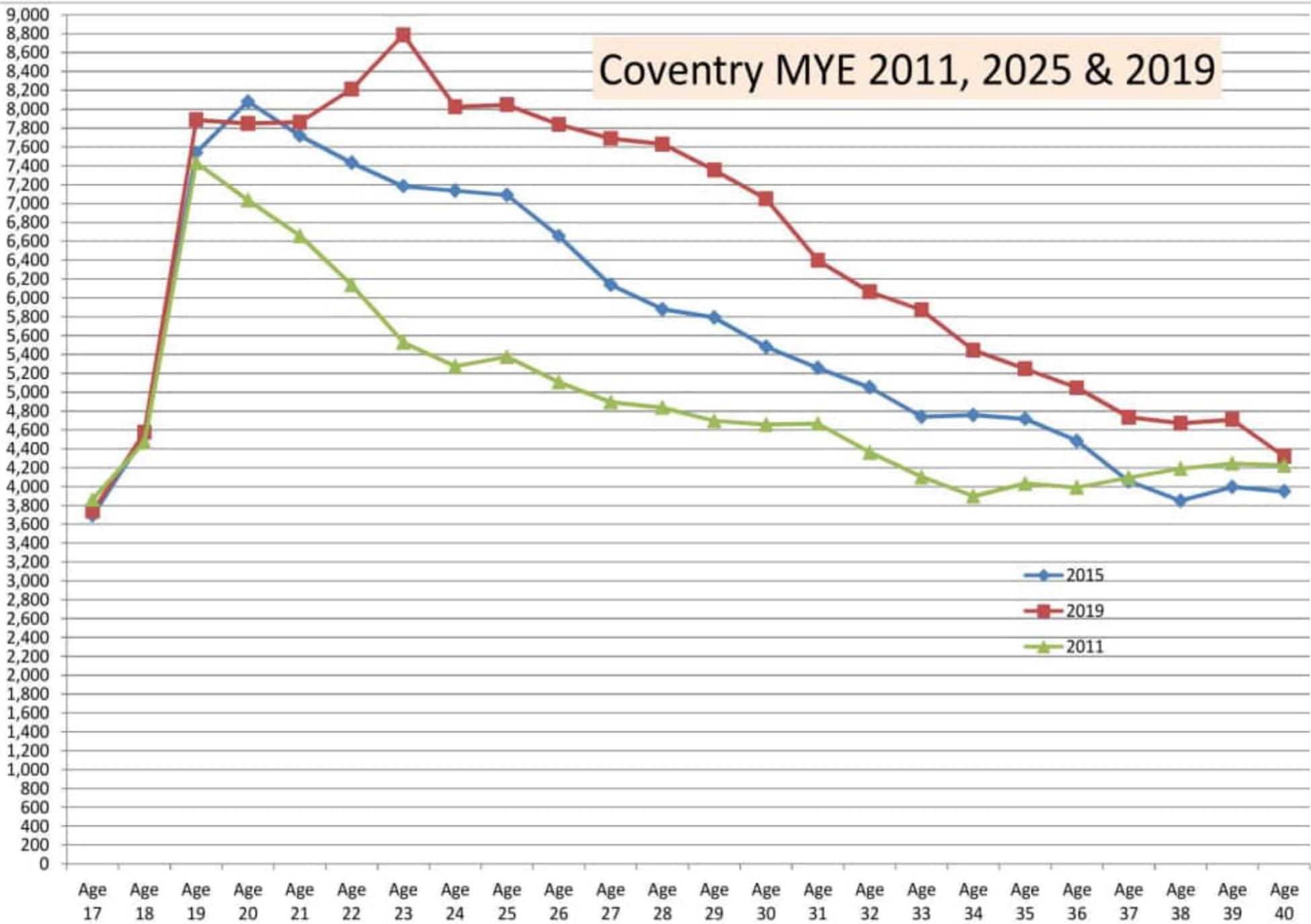


| | | Year Entering Primary School | | | | |
|---------------|------|------------------------------|--------|--------|--------|--------|
| PLANNING AREA | PAN | Sep-19 | Sep-20 | Sep-21 | Sep-22 | Sep-23 |
| West Central | 300 | 274 | 264 | 258 | 233 | 296 |
| North West | 210 | 208 | 219 | 211 | 188 | 222 |
| Longford | 510 | 460 | 524 | 484 | 507 | 479 |
| East | 465 | 323 | 345 | 319 | 331 | 312 |
| South | 405 | 332 | 379 | 371 | 349 | 304 |
| North East | 395 | 352 | 369 | 362 | 335 | 327 |
| North | 315 | 371 | 399 | 356 | 341 | 346 |
| West | 225 | 220 | 224 | 217 | 236 | 202 |
| South East | 180 | 220 | 203 | 224 | 218 | 200 |
| East Central | 555 | 538 | 531 | 496 | 472 | 492 |
| Coundon | 240 | 157 | 133 | 136 | 152 | 144 |
| Tile Hill | 195 | 242 | 264 | 238 | 204 | 214 |
| North Central | 570 | 625 | 571 | 561 | 569 | 555 |
| Binley | 300 | 258 | 241 | 222 | 261 | 216 |
| | 4865 | 4580 | 4666 | 4455 | 4396 | 4309 |

7 year change (2019-2012)

| Local Authority | LA Code | LAU1 | Number of MPANs (thousands) | | | | | Sales (GWh) | | | | |
|-------------------------|-----------|-------------------------|-----------------------------|-----------------|--------------|------------------------|------------------------|--------------------|-----------------|--------------|-----------------------|-----------------|
| | | | Domestic consumers | | | Non-domestic consumers | Total number of Meters | Domestic consumers | | | Non-domestic consumer | All consumption |
| | | | Economy 7 meters | Standard Meters | All domestic | All Non-domestic | | Economy 7 meters | Standard meters | All domestic | All non-domestic | |
| Herefordshire, County | E06000019 | Herefordshire, County | -2 | 6 | 3 | 1 | 4 | -26 | 7 | -18 | 27 | 9 |
| Telford and Wrekin | E06000020 | Telford and Wrekin | -2 | 9 | 7 | 1 | 8 | -12 | 6 | -7 | 12 | 5 |
| Stoke-on-Trent | E06000021 | Stoke-on-Trent | -2 | 5 | 3 | 1 | 4 | -17 | -11 | -29 | -7 | -36 |
| Shropshire | E06000051 | Shropshire | -3 | 13 | 9 | 1 | 11 | -40 | 13 | -27 | -48 | -75 |
| Cannock Chase | E07000192 | Cannock Chase | -1 | 3 | 2 | 0 | 3 | -9 | -1 | -10 | 1 | -8 |
| East Staffordshire | E07000193 | East Staffordshire | -5 | 8 | 3 | 0 | 4 | -29 | 20 | -10 | -20 | -30 |
| Lichfield | E07000194 | Lichfield | -1 | 4 | 3 | 0 | 3 | -12 | 4 | -8 | 6 | -2 |
| Newcastle-under-Lym | E07000195 | Newcastle-under-Lyme | -1 | 2 | 1 | 0 | 2 | -8 | -8 | -14 | 9 | -5 |
| South Staffordshire | E07000196 | South Staffordshire | -1 | 2 | 2 | 0 | 2 | -8 | -4 | -11 | 74 | 62 |
| Stafford | E07000197 | Stafford | -2 | 6 | 4 | 1 | 5 | -15 | 4 | -11 | -45 | -56 |
| Staffordshire Moorlands | E07000198 | Staffordshire Moorlands | -1 | 2 | 1 | 0 | 1 | -8 | -3 | -11 | -7 | -18 |
| Tamworth | E07000199 | Tamworth | -3 | 4 | 1 | 0 | 1 | -21 | 7 | -14 | -24 | -38 |
| North Warwickshire | E07000218 | North Warwickshire | -2 | 3 | 1 | 0 | 1 | -15 | 6 | -10 | 8 | -1 |
| Nuneaton and Bedworth | E07000219 | Nuneaton and Bedworth | -6 | 9 | 3 | 0 | 3 | -33 | 17 | -16 | -17 | -34 |
| Rugby | E07000220 | Rugby | -4 | 8 | 4 | 0 | 4 | -26 | 18 | -8 | -20 | -28 |
| Stratford-on-Avon | E07000221 | Stratford-on-Avon | -2 | 9 | 6 | 1 | 7 | -25 | 22 | -3 | 10 | 7 |
| Warwick | E07000222 | Warwick | -4 | 8 | 4 | 0 | 5 | -29 | 17 | -12 | -39 | -51 |
| Bromsgrove | E07000234 | Bromsgrove | -1 | 3 | 3 | 0 | 3 | -7 | 1 | -6 | 10 | 4 |
| Malvern Hills | E07000235 | Malvern Hills | -1 | 3 | 2 | 0 | 2 | -11 | 5 | -6 | 14 | 8 |
| Redditch | E07000236 | Redditch | -1 | 2 | 2 | 0 | 2 | -5 | -3 | -7 | -14 | -21 |
| Worcester | E07000237 | Worcester | -1 | 3 | 2 | 0 | 3 | -7 | -3 | -11 | -19 | -29 |
| Wychavon | E07000238 | Wychavon | -1 | 7 | 6 | 1 | 6 | -16 | 13 | -3 | 30 | 27 |
| Wyre Forest | E07000239 | Wyre Forest | -1 | 2 | 1 | 0 | 2 | -8 | -1 | -10 | 11 | 1 |
| Birmingham | E08000025 | Birmingham | -9 | 21 | 12 | 3 | 16 | -79 | -55 | -134 | -122 | -256 |
| Coventry | E08000026 | Coventry | -10 | 15 | 5 | 2 | 7 | -55 | 17 | -38 | -11 | -48 |
| Dudley | E08000027 | Dudley | -4 | 8 | 4 | 1 | 4 | -31 | -9 | -40 | -37 | -77 |
| Sandwell | E08000028 | Sandwell | -3 | 7 | 4 | 1 | 5 | -22 | -11 | -33 | -78 | -111 |
| Solihull | E08000029 | Solihull | -2 | 6 | 4 | 1 | 5 | -24 | -10 | -34 | 21 | -13 |
| Walsall | E08000030 | Walsall | -2 | 7 | 4 | 1 | 5 | -19 | -8 | -27 | 3 | -24 |
| Wolverhampton | E08000031 | Wolverhampton | -2 | 6 | 4 | 1 | 4 | -18 | -6 | -24 | -78 | -103 |

Coventry MYE 2011, 2025 & 2019



Any Questions?

